Australian Government

Geoscience Australia

© Australian Government 2004
No part of this publication may be reproduced, stored in a retrieval system or transmitted in any form or by any means, electronic, mechanical, photocopying, recording or otherwise.

Map Reliability

Topographic information checked from 2002 satellite imagery, and supplemented using other sources in 2002. This map was not field checked and some information may not be accurate.

About the NATMAP Series

Geoscience Australia produces over 500 maps at 1:250 000 scale in this NATMAP series which covers Australia. They are used by professional and recreational users and are available both flat and folded. A corresponding data product, GEODATA TOPO- 250K is also available.

Your Feedback is Welcome

If you discover errors or omissions on the map, please let us know via the map amendments page on our web site or send your annotated map to us. We will replace your map with the corresponding current edition.
We value your assistance for the next edition.
e- mail: mapfeedback@ga.gov.au

Acknowledgments

Geoscience Australia gratefully acknowledges contributions to map content. Information is supplied by the Australian Government, State and local governments, private sector agencies and individuals. A comprehensive list is available from our web site.

Contact

Geoscience Australia
GPO Box 378 Canberra ACT 2601
Tel: 02 6249 9966 Fax: 02 6249 9960
NATMAP Freecall: 1800 800 173
Web: www.ga.gov.au

The Australian Government agency providing
SPATIAL INFORMATION FOR THE NATION

9 314231 100059

SI54-05
EDITION 3

NATMAP 2002
TOPOGRAPHIC MAP
1:250 000 SCALE (1cm to 2.5km)

Burra

SOUTH AUSTRALIA

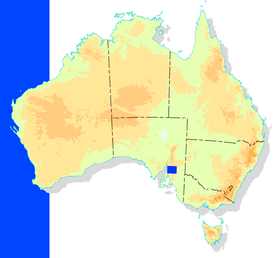

GDA

About this Map

Projection.....Map Grid of Australia 1994 (MGA94)
Universal Transverse Mercator on GRS80 ellipsoid
Horizontal Datum.....Geocentric Datum of Australia 1994 (GDA94)
equivalent to WGS84
Vertical Datum.....Australian Height Datum (AHD)
Horizontal Accuracy.....+/- 140 metres
Vertical Accuracy.....+/- 25 metres
Elevations in metres; 50 metre contour interval

True North (TN), Grid North (GN) and Magnetic North (MN) are shown diagrammatically for the centre of the map

MN is correct for 1997 and moves easterly by 0.1° in about 8 years

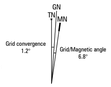

How to Quote a Grid Reference for a Particular Point

Blue numbers on the map grid lines are 10 000 metre intervals

Example: *- THE PEAK*
1. Quote this map..... Burra
2. Read letters identifying 100 000 metre square containing the point..... TH
3. Locate the vertical grid line to the left of the point and read large number on the grid line..... 7
4. Estimate tenths from the grid line to the point..... 7
5. Locate the horizontal grid line below the point and read large number on the grid line..... 3
6. Estimate tenths from the grid line to the point..... 10

Thus the reference for *- THE PEAK* is..... Burra TH77310

100 000 metre square identification

TJ	UJ
TH	UH

Grid zone 54H

Climatic Graph

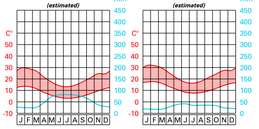

Source: Australian Bureau of Meteorology

Legend

Dual carriageway; Distance in kilometres..... 23 (sealed / unsealed)
Principal road; Locality; Built-up area.....
Secondary road; Bridge; Causeway.....
Minor road (access & condition not assured).....
Vehicle track (access & condition not assured).....
Route marker: National, State..... 1 / 123
Gate; Stock grid.....
Embankment; Cutting.....
Landing ground; Airport; Heliport.....
Multiple track railway; Station or siding.....
Single track railway; Bridge; Tunnel.....
Powerline (110 kV and over).....
Homestead; Building/s; Ruin.....
Chimney; Silo; Tower.....
Fence; Levee; Open cut mine.....
Mine; Windpump; Yard.....
Contour with value; Depression contour..... 304
Horizontal control point; Spot elevation.....
Sand; Sand dunes.....
Sand ridges; Pinnacle; Cliff.....
Forest, wood or shrub land; Rainforest.....
Plantation; Urban recreation parkland.....
Orchard or vineyard; Windbreak.....
Bore or well; Spring; Tank or small dam.....
Watercourse (presence of water not implied).....
Subject to inundation; Swamp.....
Lake: Perennial, Non-perennial; Waterhole.....
Wreck: Submerged, bare or awash.....
Foreshore flat; Lighthouse.....
Shoal; Tidal ledge or reef; Mangrove.....
Rock: Submerged, bare or awash; Breakwater
Jetty or pier; Wharf; Saline coastal flat.....
State or Territory border.....
Reserved area boundary.....
Prohibited area boundary.....

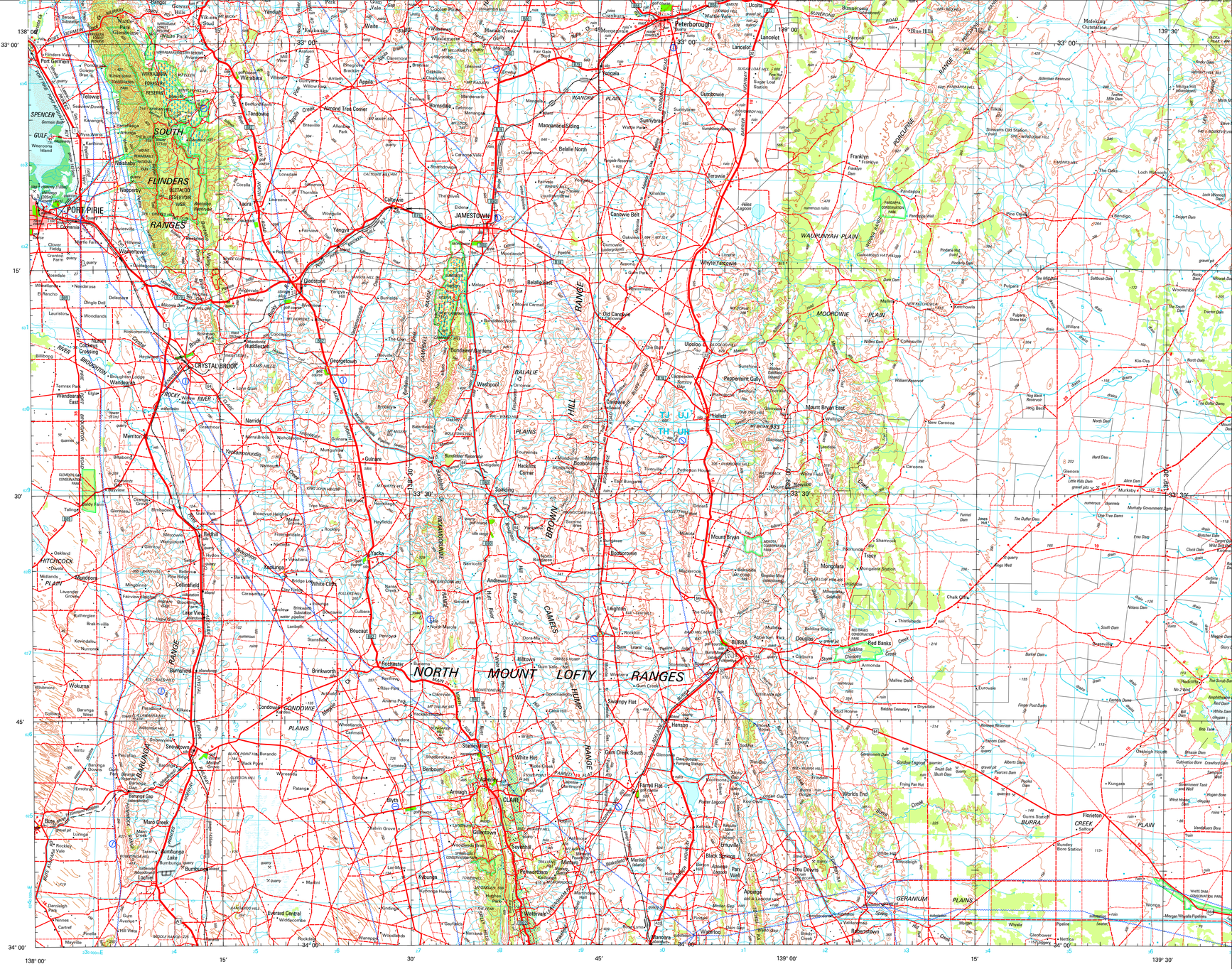
138° 00'
33° 00'
139° 00'
33° 00'
139° 30'
33° 00'
15'
30'
45'
34° 00'
138° 00'
15'
30'
45'
139° 00'
15'
139° 30'
34° 00'
PORT PIRIE
JAMESTOWN
CRYSTAL BROOK
BURRA
NORTH
MOUNT
LOFTY
RANGES
SOUTH
FLINDERS
RANGES
WANDIP
PLAIN
WADLUNYAH PLAIN
MOOROWIE
PLAIN
BALALIE
PLAINS
BROWN
HILL
RANGE
CAMEGS
RANGE
BARUNGA
RANGE
SONDOWIE
PLAINS
GERANIUM
PLAINS
BURRA
CREEK
PLAIN
SPENCER
GULF
Peterborough
Lancelot
Gladstone
Spalding
Clare
Mount Bryan
Mount Bryan East
Hallett
Burra
Redhill
Snowtown
Blyth
Brinkworth
Rochester
Andrews
Tacka
Terowie
Yacka
Eurovale
Worlds End
Farrell Flat
Hanson
Stanley Flat
Auburn
Armagh
Mintaro
Manoora
Waterloo
Riverton
Marrabel
Mallala
Port Germein
Port Pirie
Wandearah East
Crystal Brook
Redhill
Burra
Clare
Auburn
Snowtown
Blyth
Brinkworth
Rochester
Andrews
Tacka
Terowie
Yacka
Eurovale
Worlds End
Farrell Flat
Hanson
Stanley Flat