



**Australian Government**

**Geoscience Australia**

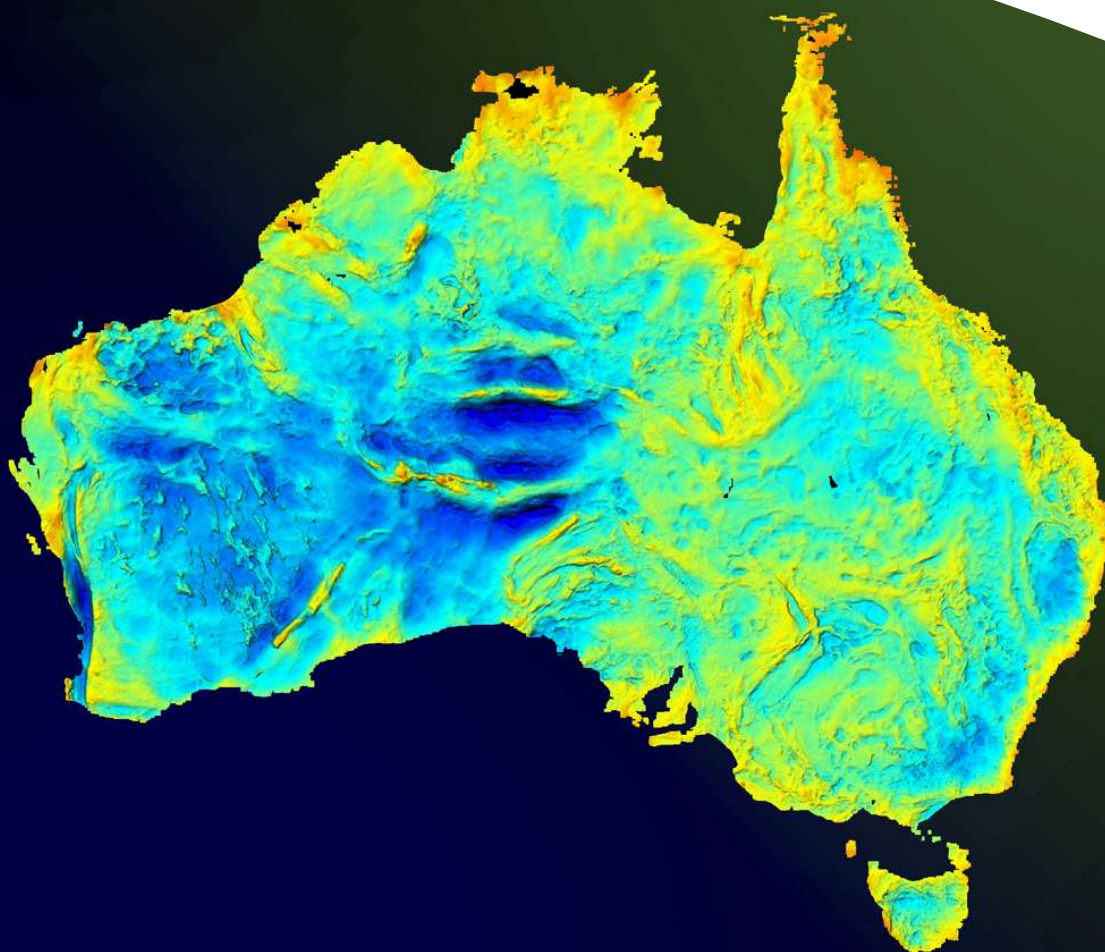
# Index of Gravity Surveys

(First Edition)

*Compiled by, M. Bacchin, P. Wynne, D. Courtney*

**Record**

**2006/01**



# **Index of Gravity Surveys**

**(First Edition)**

**Compiled by**

**M. Bacchin  
P. Wynne  
D. Courtney**

**Geoscience Australia  
Record 2006/01**

## **Department of Industry, Tourism & Resources**

Minister for Industry, Tourism & Resources: The Hon. Ian Macfarlane, MP  
Parliamentary Secretary: The Hon. Bob Baldwin, MP  
Secretary: Mark Paterson

### **Geoscience Australia**

Chief Executive Officer: Dr Neil Williams

© Commonwealth of Australia 2006

This work is copyright. Apart from any fair dealings for the purpose of study, research, criticism or review, as permitted under the *Copyright Act 1968*, no part may be reproduced by any process without written permission. Copyright is the responsibility of the Chief Executive Officer, Geoscience Australia. Requests and enquiries should be directed to the **Chief Executive Officer, Geoscience Australia, GPO Box 378 Canberra ACT 2601.**

Geoscience Australia has tried to make the information in this product as accurate as possible. However, it does not guarantee that the information is totally accurate or complete. Therefore, you should not solely rely on this information when making a commercial decision.

**ISSN: 1448-2177**  
**ISBN: 1 920871 65 9**

**GeoCat No. 63914**

Bibliographic reference: Bacchin, M., Wynne, P. and Courtney, D., 2006. Index of Gravity Surveys (First Edition). <i>Geoscience Australia Record</i> 2006/01.
---

## Contents

<b>SUMMARY .....</b>	<b>iv</b>
<b>FIGURE 1: GRAVITY STATION COVERAGE OVER AUSTRALIA .....</b>	<b>v</b>
<b>FIGURE 2: GRAVITY STATION LOCALITY MAP .....</b>	<b>vi</b>
<b>FOREWORD.....</b>	<b>vii</b>
<b>EXPLANATORY NOTES .....</b>	<b>ix</b>
<b>SURVEY ID IN ALPHABETICAL ORDER .....</b>	<b>1</b>
<b>1:1 000 0000 MAP SHEET NAMES &amp; GA SURVEYID NUMBERS.....</b>	<b>34</b>
<b>INDEX OF GRAVITY SURVEYS.....</b>	<b>41</b>

## SUMMARY

This catalogue provides details of the specifications of gravity surveys held in the Australian National Gravity Database (ANGD). These surveys have been conducted by or for the Commonwealth, State and Territory governments, private industry, educational institutions and other research organisations. There are more than 2 100 gravity surveys in the database which together contain more than 1 260 000 stations. The open file data are available to the public either through Geoscience Australia (GA), or through the relevant State and territory Geological Surveys.

Prior to 1990 most of the surveys had a spacing of 10 km or more and many were conducted as part of the Bureau of Mineral Resources' (BMR – the forerunner of the Australian Geological Survey Organisation (AGSO)) first pass reconnaissance gravity survey of Australia. From 1990 surveys have usually been conducted employing spacings of 4 km or less.

The gravity station spacing varies from approximately 11 km over much of northern and western Australia to 1.5 km in Victoria. Patches of denser coverage indicate the detailed and semi-detailed surveys carried out in areas of greater prospectivity or scientific interest. The density and distribution of gravity stations in Australia is shown in Figure 1, the Gravity Station Coverage Map and Figure 2, the Gravity Station Location Map.

The surveys have been undertaken under a number of auspices. AGSO/BMR (the forerunner of GA) conducted its own surveys between 1946 and 1998. Surveys have also been conducted by geophysical contractors operating under contract to Geoscience Australia and State and Territory Geological Surveys, either separately or in joint projects. A number of other surveys, carried out for the private sector, have been purchased or acquired by GA, some under the Petroleum Search Subsidy Act (PSSA). A few of the surveys were conducted under the Petroleum Submerged Lands Act (P(SL)A).

The specifications of all surveys in the ANGD are held in an Index of Gravity Surveys. The basic metadata for each survey contained in the Index is published here as the first in a series of Geoscience Australia Records. These will contain regularly updated information as the specifications of new surveys are added to the ANGD.

# Gravity Station Coverage over Australia

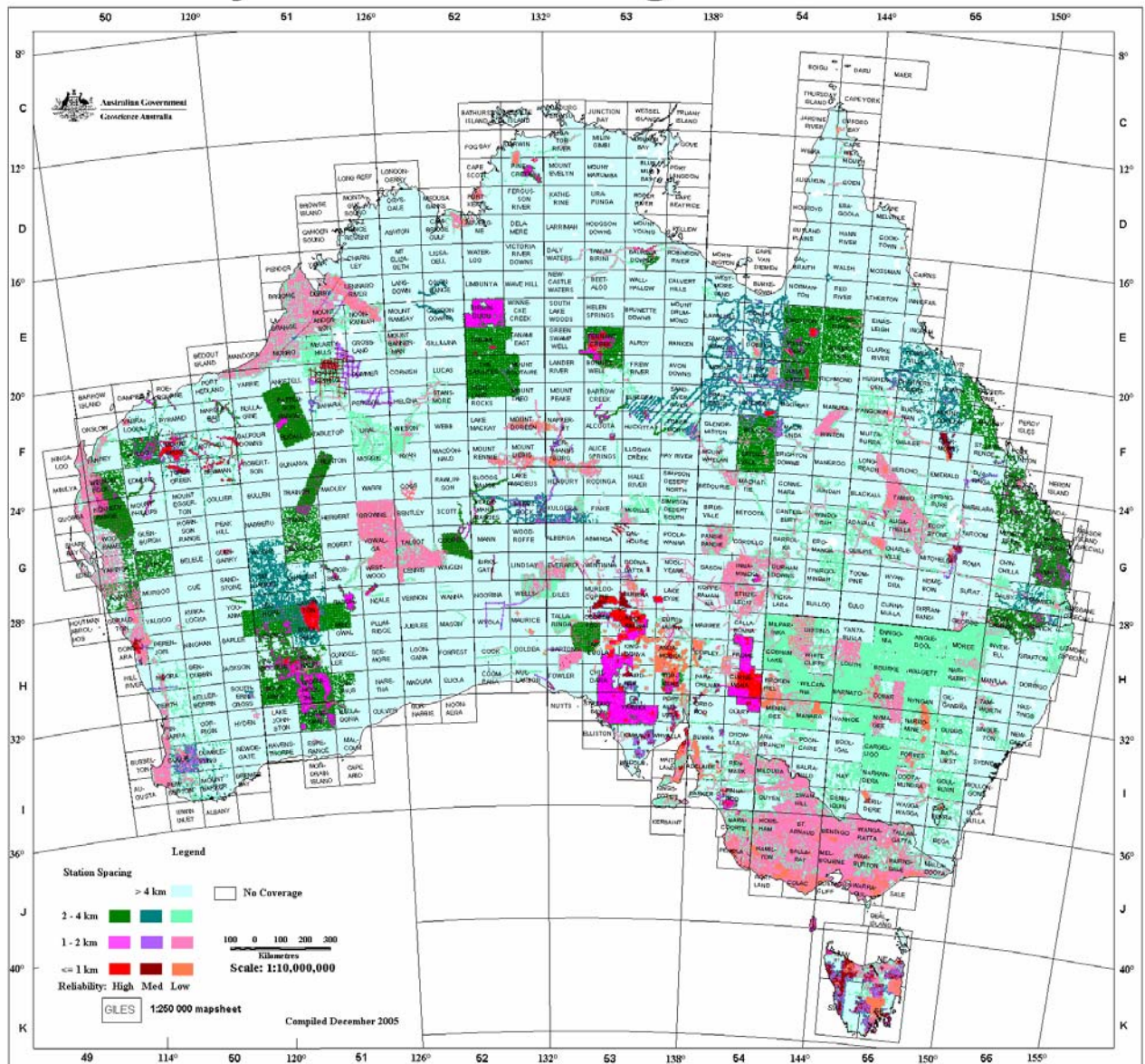


Figure 1: Gravity Station Coverage over Australia

# Gravity Station Location Map

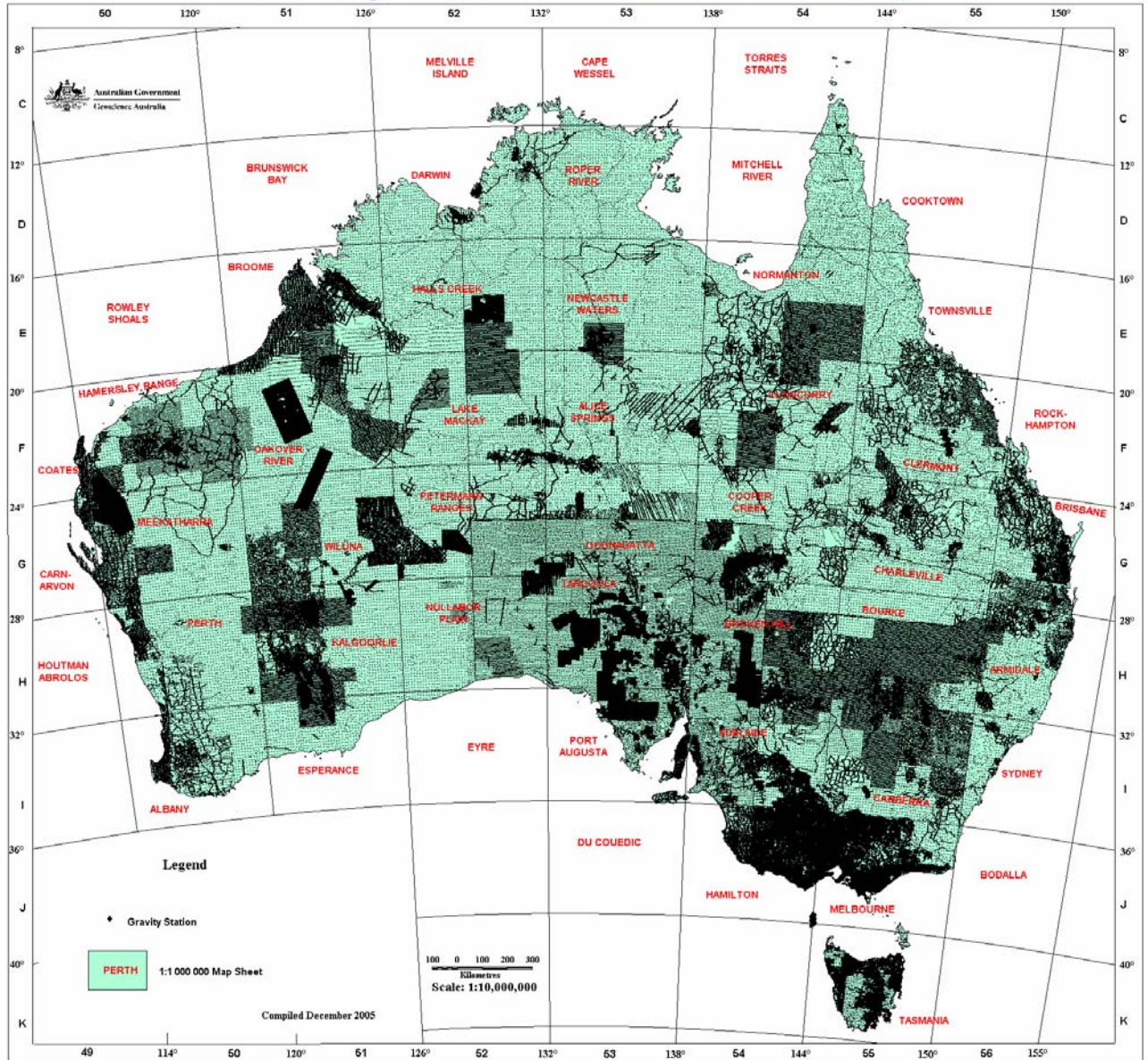


Figure 2: Gravity Station Locality Map

## FOREWORD

This Record presents a summary of the specifications of gravity surveys held in the Australian National Gravity Database. It is published as the first in a series of Geoscience Australia Records which contain regularly updated information as the specifications of surveys already completed are incorporated, and as new surveys are added to the National Database. I would be grateful for advice on any errors or omissions that may occur in this version. As the Index evolves, this information will become more accurate and comprehensive.

All open file data from the ANGD for surveys located within continental Australia are now available free on-line using the Geophysical Archive Data Delivery System – GADDS.

For further information on GADDS, use the system on the Geoscience Australia website:

<http://www.ga.gov.au/gadds>.

Enquiries concerning purchase of any geophysical data available from Geoscience Australia should be directed to the following:

### The Geoscience Australia Sales Centre

Phone:	+61 2 6249 9966
Fax:	+61 2 6249 9960
Freecall (within Australia)	1800 800 173
E-mail:	<a href="mailto:sales@ga.gov.au">sales@ga.gov.au</a>

Requests for gravity data from surveys located in countries other than Australia should in the first instance be directed to the relevant national Geological Survey. Requests for gravity data from surveys located in the Australian Antarctic Territory and held in the ANGD should be directed to:

Murray Richardson,  
Minerals Division,  
Geoscience Australia.  
GPO Box 378,  
Canberra, ACT, 2601, Australia.  
+61 2 6249 9229  
[murray.richardson@ga.gov.au](mailto:murray.richardson@ga.gov.au)

General information on geophysics in Geoscience Australia can be found on the internet at:

<http://www.ga.gov.au>.



More specifically as at November 2005 the link is

<http://www.ga.gov.au/minerals/research/methodology/geophysics/index.jsp>

The new Index series reports on the metadata now stored in an Oracle database within the Geophysical Acquisition and Databases Project in the Minerals Division of Geoscience Australia.

Information on surveys, in the form of an interactive interrogation of a map of Australia, can also be obtained from GA's website:

<http://www.ga.gov.au/map/national/>

The development of the Australian National Gravity Database is summarised in the papers below:

Dooley, J. C., & Barlow, B. C., 1976 – Gravimetry in Australia 1819 – 1976. *BMR Journal of Australian Geology & Geophysics*, 1, 261 – 271.

Murray, A. S., 1997 – The Australian National Gravity Database. *AGSO Journal of Australian Geology & Geophysics*, 17(1), 145-155.

Geoscience Australia would like to acknowledge the enormously valuable contribution made by all State and Territory Geological Surveys, private companies, educational institutions and other research organisations in helping to produce and maintain the Australian National Gravity Database. The data contributed by these organisations make up a large component of the Australian National Gravity Database. Their inclusion considerably enhances the value of the database to the geoscientific community.

## EXPLANATORY NOTES

The following notes describe each of the fields listed in the Index.

Access Code:	<p>Indicates whether data from the survey are open file or confidential.</p> <ul style="list-style-type: none"> <li>➤ <b>A</b> – These data are restricted to users inside GA. Data cannot be released to the public without proper authorisation from the owner.</li> <li>➤ <b>C</b> – Confidential data. The use of these data is restricted to users with approved access.</li> <li>➤ <b>D</b> – Deactivated data. Usually because data are incompatible with adjoining data sets.</li> <li>➤ <b>O</b> – Open file data. There are no restrictions on these data.</li> <li>➤ <b>R</b> – Restricted data which cannot be released to the public without the owner’s approval.</li> </ul>
Contractor:	The organisation which acquired the survey data.
Country:	<p>The country in which the survey was located.</p> <ul style="list-style-type: none"> <li>➤ <b>ATA</b> – Antarctica.</li> <li>➤ <b>AUS</b> – Australia.</li> <li>➤ <b>NZL</b> – New Zealand.</li> <li>➤ <b>PNG</b> – Papua New Guinea.</li> </ul>
Geodetic Datum:	<p>The mathematical surface on which coordinates used in the survey are based. For example, older GA surveys use the AGD66 datum which is based upon the regional Australian National Spheroid (ANS). Since 1990s, most surveys recorded horizontal coordinates with respect to the Geocentric Datum of Australia (GDA94). The GDA94 datum has been adopted in Australia since the beginning of 2000.</p> <ul style="list-style-type: none"> <li>➤ <b>AGD66</b> – Australian Geodetic Datum 1966.</li> <li>➤ <b>AGD84</b> – Australian Geodetic Datum 1984.</li> <li>➤ <b>ANG</b> – Australian National Grid (used prior to 1966).</li> <li>➤ <b>GDA94</b> – Geocentric Datum of Australia 1994.</li> <li>➤ <b>WGS84</b> – World Geodetic System 1984.</li> </ul>
Gravity Acc:	The accuracy or error, expressed in units of micrometres per second squared in the observed gravity readings.
Gravity Datum:	<p>The gravity datum to which the original survey has been tied.</p> <ul style="list-style-type: none"> <li>➤ <b>I</b> – International Gravity Standardisation Net 1971 (IGSN71) Datum using the Geodetic Reference System 1967 (GRS67) formula.</li> <li>➤ <b>N</b> – Isogal84 based on IGSN71 using the GRS67 formula.</li> <li>➤ <b>O</b> – Isogal65 Datum using the 1930 formula.</li> <li>➤ <b>P</b> – Potsdam Datum using the 1930 normal gravity formula.</li> </ul>
Grd Elev Acc:	The accuracy or error, expressed in metres, in determining the station ground elevation.
Grd Elev Datum:	The height datum to which ground elevations are referenced.

	<ul style="list-style-type: none"> <li>➤ <b>AHD</b> – Australian Height Datum.</li> <li>➤ <b>LAD</b> – Local arbitrary datum: a non– standard datum.</li> <li>➤ <b>LSL</b> – Local sea level used in marine surveys.</li> <li>➤ <b>MMBW</b> – Melbourne Metropolitan Board of Works datum.</li> <li>➤ <b>MSL</b> – Mean Sea Level.</li> <li>➤ <b>NSWRL</b> – New South Wales Railway datum.</li> <li>➤ <b>SAT</b> – Heights based on geocentric satellite measurements.</li> <li>➤ <b>VRL</b> – Victorian Railway datum.</li> <li>➤ <b>WARL</b> – Western Australian Railway datum.</li> </ul>
Grd Elev Meth:	<p>The technique used to measure or determine the station ground elevation.</p> <ul style="list-style-type: none"> <li>➤ <b>ALT</b> – Value measured by aircraft altimeter.</li> <li>➤ <b>COM</b> – Combination of two or more methods.</li> <li>➤ <b>DRB</b> – Digitally recording barometer technique.</li> <li>➤ <b>EST</b> – Value estimated.</li> <li>➤ <b>FOS</b> – First order geodetic height determination.</li> <li>➤ <b>GPH</b> – Hand held GPS value.</li> <li>➤ <b>GPS</b> – Value derived from post processed or real time dual frequency GPS recording.</li> <li>➤ <b>ITM</b> – Ice thickness removed to obtain ground elevation.</li> <li>➤ <b>MAP</b> – Value selected off a topographic map.</li> <li>➤ <b>MIB</b> – Micro-barometer recording technique.</li> <li>➤ <b>PGE</b> – Value computed from pressure gauge readings.</li> <li>➤ <b>PHG</b> – Value determined by photogrammetry.</li> <li>➤ <b>RUC</b> – As RUL, but a pre-determined measurement used throughout the survey.</li> <li>➤ <b>RUL</b> – Gravity meter height above ground surface measured by ruler.</li> <li>➤ <b>SAT</b> – Value derived from satellite measurements.</li> <li>➤ <b>SON</b> – Water depth derived from sonar recording.</li> <li>➤ <b>SUR</b> – Value determined by optical surveying methods or taken at surveyed points.</li> <li>➤ <b>TOS</b> – Third order geodetic height determination, generally a benchmark.</li> </ul>
Loc Acc:	The accuracy or error, expressed in metres, in determining the station position.
Loc Meth:	<p>The technique used to determine station position.</p> <ul style="list-style-type: none"> <li>➤ <b>COM</b> – Combination of two or more methods.</li> <li>➤ <b>DIG</b> – Positions digitised from base maps derived from air photo station plots.</li> <li>➤ <b>EST</b> – Positions estimated from maps without fixed scale or roughly plotted locations.</li> <li>➤ <b>FOS</b> – First order geodetic positioning.</li> <li>➤ <b>GPH</b> – Positions recorded from a hand held GPS receiver.</li> <li>➤ <b>GPS</b> – Positions derived from post processed or real time dual frequency GPS recording.</li> <li>➤ <b>MAN</b> – Positions manually scaled from base maps. Stations</li> </ul>

	<p>plotted by geographical features or air photos.</p> <ul style="list-style-type: none"> <li>➤ <b>PHT</b> – Positions scaled from air photographs.</li> <li>➤ <b>SCA</b> – Positions scaled from maps to 1/10<sup>th</sup> of a minute of arc.</li> <li>➤ <b>SRN</b> – Positions determined using Short Range Radar Navigation.</li> <li>➤ <b>SUR</b> – Positions determined by optical surveying methods or measured on surveyed points.</li> <li>➤ <b>TOS</b> – Positions at a third order geodetic point, generally a benchmark.</li> </ul>
On/Off:	<p>Indicates whether data were acquired:</p> <ul style="list-style-type: none"> <li>➤ On – on-shore.</li> <li>➤ Off – off-shore.</li> <li>➤ OnOff – both on and off shore.</li> </ul>
Operator:	The organisation which commissioned the survey.
Processor:	The organisation that processed the survey data.
Reliability:	<p>Estimate of the overall reliability of the survey.</p> <ul style="list-style-type: none"> <li>➤ <b>0</b> – unreliable.</li> <li>➤ <b>7</b> – high reliability.</li> <li>➤ <b>null</b> – undetermined.</li> </ul>
Spacemin, Spacemax:	The minimum and maximum station spacing expressed in metres.
Start Date/End Date:	The start and end dates of data acquisition.
State:	The state(s) or territory (ies) covered by the survey.
Stations:	The number of gravity stations in the survey.
Survey Name:	The name of the survey.
Survey ID:	Each survey held in the Australian National Gravity Database is catalogued by a Geoscience Australia survey number. This is the primary reference.
Terr Corr Error:	The error, expressed in units of micrometres per second squared in the terrain correction value.
Terr Corr Meth:	<p>The method used to compute the Terrain Correction.</p> <ul style="list-style-type: none"> <li>➤ <b>COM</b> – Combination of two or more methods.</li> <li>➤ <b>CUR</b> – Method developed by Featherstone at Curtin University.</li> <li>➤ <b>DFA</b> – Terrain Correction calculated using Intrepid Geophysics software.</li> <li>➤ <b>EFD</b> – Automatic estimation using a fine Digital terrain Model.</li> <li>➤ <b>EST</b> – Automatic estimation using a coarse Digital terrain Model.</li> <li>➤ <b>GES</b> – Terrain Correction calculated using Geosoft software.</li> <li>➤ <b>HAM</b> – Hand calculated using a hammer chart and detailed topography.</li> <li>➤ <b>LTC</b> – Terrain Correction calculated using LASERTC program from Geophysical Software.</li> <li>➤ <b>RIG</b> – Rigorous method using in-situ observations.</li> <li>➤ <b>RTC</b> – Terrain Correction calculated using RASTERTC program from Geophysical Software.</li> <li>➤ <b>SET</b> – Statistically estimated terrain correction from domain</li> </ul>

	roughness.
Vessel Name:	The name or call-sign of the vessel or aircraft used in the course of the data acquisition.
Vessel Type:	<p>The category of vehicle(s) used in the course of the data acquisition.</p> <ul style="list-style-type: none"> <li>➤ <b>2W</b> – 2 wheel drive vehicle.</li> <li>➤ <b>4W</b> – 4 wheel drive vehicle.</li> <li>➤ <b>CA</b> – Commercial aircraft &amp; motor vehicle.</li> <li>➤ <b>FT</b> – Foot.</li> <li>➤ <b>FW</b> – Fixed wing aircraft.</li> <li>➤ <b>MV</b> – Marine vessel.</li> <li>➤ <b>Null</b> – Undetermined.</li> <li>➤ <b>QB</b> – Quad bike, or motorised sledge.</li> <li>➤ <b>RV</b> – Research vessel.</li> <li>➤ <b>RW</b> – Rotary wing aircraft (helicopter).</li> </ul>
West/East Side, South/North Side:	The coordinates of a bounding rectangle, which encompasses the survey.

---

---

## SURVEY ID IN ALPHABETICAL ORDER

---

---

SURVEY NAME	STATE	SURVEY ID
532 Mildura Grav Northwest Initiative	VIC	199433
6206 Follow-up, new stations, Grav	WA	197214
AFGN Tie To Auslig Trig Stations	QLD	199411
Absolute G Station Sydney	NSW	197199
Absolute Isogal Stations	NT,WA	199199
Adelaide Detailed Traverses, Grav	SA	198364
Adelaide Metropolitan Grav	SA	197089
Adelaide Region Grav	SA	196954
Adelaide Region Grav	SA	196964
Adelaide-Mannum Pipeline Grav	SA	197363
Adelaide-Melbourne Grav	SA,VIC	194905
Agate Creek Grav	QLD	197812
Ajana Geochem-Grav	WA	199862
Alexander Creek Grav	WA	196243
Alice Springs Area Grav	NT	195911
Alice Springs Grav	NT	196113
Alice Springs-Coramina Detail, Grav	NT	196213
Allambi Grav	NT	196031
Allambi Grav	NT	196032
Alligator River Grav	NT	197205
Alligator River Grav	NT	197316
Alsk	NT	199226
Alton Downs Grav	QLD,SA	196240
Amadeus, South Canning Basins Grav NT, WA 1962	NT,WA	196206
Anabama Fault Grav	SA	197259
Anacoora Bore Grav	NT	196341
Andado Grav	NT	196134
Angledool gravity	NSW	198632
Antarctica Grav	AAT	197105
Antarctica Grav Observations	AAT	196905
Antarctica Grav- Glaciology Traverse	AAT	197507
April-RB	NT	199312
Apsley Region Grav	TAS	196950
Ararat 1:100,000 Infill	VIC	199730
Archer River Seismic, Grav, Seismic Refraction	QLD	196531
Arltunga Nappe Detailed Grav	NT	197308
Armidale-Cairns Grav	NSW,QLD	196003
Arrowie Detailed Grid (Copley), Grav	SA	198260
Ashby, Coondappie Traverses, Grav	SA	197147
Athamo Seismic, Grav	WA	196638
Atley Traverse	WA	200287
Augusta Moora Grav	WA	196346
Aust Oil Corporation Grav PEL 76	NSW	196544
Australia Calibration Line/PNG, Grav	All states	197090
Australia Wide Grav	All states	196410
Australia Wide Isogal	All states	196500
Australian Calibration Line, Grav	All states	197213
Australian Isogal Ties	All states	199191
Avondale Detailed Traverse, Grav	SA	198082
BMR Helicopter Grav NT-Queensland	NT,QLD	196111
BMR SW Qld Helicopter Grav	QLD	195914
BMR Soviet Australia Calibration Line	All states	197390
Bacchus Marsh, Melbourne, Ringwood 1:100,000 Infill	VIC	199833

SURVEY NAME	STATE	SURVEY ID
Bairnsdale Sale Stratford 1:100,000 Infill	VIC	199835
Balaklava Area Coalfield Grav	SA	194950
Ballarat - St Arnaud Region Grav	VIC	198244
Ballarat - St Arnaud Region Grav	VIC	198344
Ballarat Colac Infill	VIC	199634
Ballarat Region Grav	VIC	199332
Ballarat Region Private Company Grav	VIC	198144
Ballarat-Mildura Grav	VIC	195608
Balook Dome Warragul Grav	VIC	198246
Bamboo Swamp, Munrose Dam Grav	SA	197869
Banker Saddle Area - Southern Cross, Grav	WA	199149
Barabba, Mallala, Balaklava Detailed Grav	SA	197665
Barcaldine Grav	QLD	196367
Barker Region Grav	SA	196860
Barker Region Grav	SA	196870
Barossa Valley Region Grav	SA	197461
Barton Northeast Seismic Traverse, Grav	SA	197964
Baskerville Grav Project 225	WA	196844
Bass Strait Marine Grav	TAS,VIC	198220
Bass Strait Marine Grav	TAS,VIC	198221
Bathurst Infill Grav	NSW	199400
Bathurst regional infill gravity	NSW	199320
Beachport, Millicent, Nangwarry Grav	SA	195251
Beaufort detailed gravity	VIC	199143
Bedourie Seismic, Grav, Seismic Refraction	QLD	196443
Beenleigh Block, Clarence-Moreton Basin Grav	QLD	198611
Belconnen Grav	ACT	197609
Bellata Area II, III, Moree Sheet Grav	NSW	198730
Beltana Detailed Grid, Grav	SA	198287
Bendigo Infill	VIC	199636
Bendigo Vic Gravity Traverse	VIC	200234
Billa Kalina Region Grav	SA	196953
Billaroo Bore Detailed Gravity Survey	WA	199966
Billeroo Jacks, BHP data, SA Detailed Gravity Survey 99A3	SA	199950
Billiat	NT	199610
Billiluna, Anna Pl, Port Hedland Grav	WA	195605
Bindango Grav, ATP 276P	QLD	198547
Birdsville-Lake Frome Grav, Magnetic	SA	196339
Birrindudu NT Detailed Gravity Survey	NT	200580
Black Angel	NT	199110
Black Hill Grav SA 00A1	SA	200051
Blackall Grav on the Auberg Seismic Lines	QLD	198248
Blackall-Augathella Grav	QLD	196331
Blackall-Augathella Grav - Follow Up	QLD	196332
Blackall-Barcaldine Grav	QLD	196550
Blantyre Basin Grav	NSW	196931
Blinman Dome - SADM Road Grav	SA	195951
Blinman, Wertaloona, Martin's Well Grav	SA	198061
Blue Mountain Grav	NSW	199321
Bogong and Omeo Area Vic Infill UR2001/12 29663	VIC	200132
Bonaparte Gulf Grav	WA	195940
Bonniefield Grav, EP210, Northern Perth Basin	WA	198438
Boola Boola Grav	VIC	195611
Bordertown Wolseley Nhill Grav	SA,VIC	195051
Bordertown, Allambie - SADM Road Grav	SA	195556

SURVEY NAME	STATE	SURVEY ID
Bordertown, Frances, Inglewood - SADM Road Grav	SA	195557
Bordertown, Lochaber - SADM Road Grav	SA	195570
Borrooloola 2002 Survey	NT	200281
Botany-Banksmeadow Grav Honours Project	NSW	199420
Boulia	QLD	199448
Boulia Grav	QLD	195942
Boulia Grav Traverse	QLD	198602
Boulia Springvale	QLD	200040
Boulia-Bedourie Grav	QLD	196319
Boulia-Longreach-Windorah-Toko Grav	QLD	195805
Bourke Grav 1988	NSW	198801
Bowen - Bimmera Grav Traverses	QLD	198705
Bowen - Conway Grav Traverses	QLD	198704
Bowen Basin Grav Traverses	QLD	198706
Bowmans Detailed Grav	SA	198162
Breaden Grav	WA	196361
Brennock Park-Warburton-Walhalla Grav	VIC	195902
Broken Hill - Allendale Grav	NSW	199421
Broken Hill - Euriowie Grav	NSW	199426
Broken Hill - Isles Grav	NSW	199422
Broken Hill Grav	NSW	199423
Broken Hill Grav	NSW	199424
Broken Hill Grav	NSW	199425
Broken Hill Grav	NSW	199427
Broken Hill Grav	NSW	199428
Broken Hill Grav	NSW	199554
Broken Hill Grav Traverses along Seismic Lines	NSW	199624
Broken Hill In-fill Grav	NSW	199725
Broken Hill-Bourke Grav	NSW	196452
Broken Hill-Cobar Grav	NSW	196345
Broken Hill-Menindee (JOB03008)	NSW	200301
Broken Hill-Wagga Wagga Grav	NSW	196450
Broome Absolute - Isogal Ties	WA	199192
Bruny Islands Detailed Grav	TAS	197250
Buchanan Grav	QLD	199130
Buffalo Vic Infill UR2001/8	VIC	200034
Bulloo Overflow	NSW	200121
Burra Region Grav	SA	196760
Burra Region Grav	SA	196770
Bute - SADM Road Grav	SA	197084
Byro	WA	200065
Byro Sub-basin Grav	WA	199761
CY 93	NT	199315
Cahuna-Mitiamo Northern Plains, Victoria Grav	VIC	198241
Cairns Grav - Cities Project	QLD	199701
Cairns-Cape York-Port Moresby, Grav	Qld,PNG	195810
Calibration Range Measurements Sydney, Grav	NSW	198291
Calibration Ranges, Grav	All states	196091
Cambridge Pendulum Isogals	All states	195099
Canberra Airport Isogal Tie	ACT	197791
Canberra Grav	ACT	196919
Canberra Grav	ACT,NSW	196718
Canberra Grav (Weston Creek)	ACT	197024
Canberra Isogal	ACT	198391
Canberra-Bombala AFGN Tie	ACT,NSW	199492
Canberra-Hay-Balranald Grav	NSW,VIC	195904



SURVEY NAME	STATE	SURVEY ID
Canegrass Low Region Grav	SA	197565
Canegrass Low Seismic, Grav	SA	197465
Canegrass, Monash, Upper Murray Basin Detailed Grav	SA	196380
Cann Mallacoota Vic Infill UR2001/6	VIC	200033
Canning Basin Grav	WA	195631
Canning Basin Grav	WA	195632
Canning Basin Helicopter Grav	WA	196009
Canning Basin Seismic Line Grav	WA	198802
Canning Basin Seismic Line Grav	WA	198803
Canning Basin Seismic Line Grav	WA	198804
Cape Jaffa Fault Grav	SA	195240
Cape Range detailed gravity	WA	196733
Cape York Peninsula Grav	QLD	195732
Caragabal Detailed Grav	NSW	199162
Cargelligo Grav	NSW	198130
Carinda Grav	NSW	196342
Carlton Grav PE 127H	WA	196140
Carnarvon Basin Grav WA	WA	195630
Carnarvon-Onslow Area Grav	WA	195105
Carnarvon-Onslow Grav	WA	195005
Caroline-Killanoola Grav	SA	196634
Casterton Coleraine Infill	VIC,SA	199630
Casterton Grav	VIC	197035
Cecilia Seismic, Grav	PNG	197043
Central Australia Crustal Grav	NT	198401
Central Australian Seismic, Grav	NT	198502
Central Australian Seismic, Grav - Permanent Marked Stations	NT	198503
Central Curnamona Province Gravity Survey	SA	200551
Central Darling Basin (G2109RGGG) Gravity along Seismic Traverses	NSW	200321
Central Gawler Craton Gravity	SA	200550
Central McArthur Basin	NT	199770
Central Mount Wedge Grav	NT	198031
Central, Eastern Australia Calibration Line	All states	196591
Charleville-Adavale-Quilpie Grav	QLD	196405
Charleville-Adavale-Quilpie Grav	QLD	196406
Charlton Infill	VIC	199637
Charters Towers Grav	QLD	198905
Charters Towers Infill Grav for old BMR/Qld Mines 198905	QLD	199005
Chesterton Grav	QLD	196334
Christmas Creek-Derby-Broome-Anna Plains Grav	WA	195505
Christmas Island Grav	WA	197309
Clarence Moreton Basin Grav	NSW,QLD	197835
Clarence Moreton Basin Grav	QLD	198703
Clarence Winnathee Grav	NSW	196835
Clermont Blair Athol Grav	QLD	195998
Clermont North Grav	QLD	198899
Clermont North Grav Extension	QLD	198999
Clermont Pacific Coal Grav	QLD	198199
Cloncurry AFGN	QLD	199491
Cloncurry Geophysical, Grav	QLD	197509
Cloncurry-Normanton-Burketown, Grav	NT,QLD	195907
Coalfields Detailed Grav (ECCP)	TAS	198051
Cobar - Mt Hope AFGN Tie	NSW	199391
Cobar Data Joint Venture Infill	NSW	199625
Cobar Detailed Grav Traverses	NSW	199604
Cobar Fill-in	NSW	199622

SURVEY NAME	STATE	SURVEY ID
Cobar Grav along Seismic Lines 1989 Line 1	NSW	198906
Cobar Grav along Seismic Lines, Line 2	NSW	198907
Cobar Grav along Seismic Lines, Line 3	NSW	198908
Cobar Helicopter Grav	NSW	198834
Cobar Mines	NSW	199429
Cobar-Moree-Gwydir River Grav	NSW	196357
Cobb detailed traverses, gravity	WA	198138
Colac Traverse Vic	VIC	199232
Colac detailed gravity	VIC	199043
Colac-Geelong Grav	VIC	197131
Colac-Otway Detailed	VIC	198342
Coleraine Grav	VIC	196635
Collie - Bridgetown - Dinninup Grav	WA	198740
Collie - Bridgetown Grav	WA	198540
Collie - Bridgetown Grav	WA	198640
Collie Area 1982-1991 Grav	WA	198259
Collie Area Grav 1982-1991	WA	198859
Collie Area Grav 1982-1991	WA	198959
Collie Area Grav 1982-1991	WA	199059
Collie area 1982-1991 Grav	WA	199159
Colton Seismic, Grav	SA	196767
Complum	NT	199211
Conbar Grav	QLD	196330
Contract Helicopter Grav	QLD	196610
Contract Helicopter Grav	QLD	196611
Contract Helicopter Grav	QLD	196612
Cooper Pedy Seismic, Grav	SA	197087
Cooper Pedy, Port Augusta Seismic Lines, Grav	SA	197083
Cook Seismic Traverses, Grav	SA	197468
Coolcalalaya Grav	WA	197335
Coomarie South Regional, Tanami	NT	199380
Coompana, Nullarbor Traverse 80V1	SA	198058
Coonawarra, Lucindale Grav	SA	195252
Coondambo Detailed Traverse - Dampier Grav	SA	197781
Cooper Basin Seismic, Grav	QLD,SA	196743
Cooper Creek Seismic, Grav, Seismic Refraction	QLD,SA	196445
Cooroorah Anticline Grav	QLD	195944
Cootamundra Detail Grav	NSW	196619
Copley, Angepena, Italowie Gorge - SADME Road Grav	SA	196662
Corner Inlet Grav	VIC	195508
Corryong Kosciuszko Rosewood Tallangatta Vic Infill	VIC	200133
Corsair Detailed Grav - Kurnalpi	WA	198603
Corsair Detailed Grav - Kurnalpi continuation	WA	198604
Cotter Dam to Mt Franklin Calibration, Grav	ACT,NSW	197490
Cougar	NT	199112
Creswick Infill	VIC	199635
Crustal Movements Markham Valley PNG Grav	PNG	197590
Curdimurka Detailed Road Grav	SA	197764
Curdimurka Region Road Grav	SA	197861
Curnamona Traverses, Grav	SA	197263
Curnamona Traverses, Grav	SA	197365
Curnamona gravity along seismic line	SA	200451
Curramulka Road Grav	SA	195547
Dakota Bore Grav	NT	196433
Dakota Seismic, Grav, Seismic Refraction	WA	196744
Dalhousie Grav	SA	196340

SURVEY NAME	STATE	SURVEY ID
Dampierland Grav	WA	196548
Danae Hill Grav	SA	197785
Dandaloo Detailed Grav	NSW	199163
Dandaloo Grav	NSW	196436
Dartmouth Grav	QLD	196630
Darwin-Katherine Grav	NT	195706
Davenport Grav	NT	198201
Davis, Antarctica Grav	AAT	198007
Demon Fault Grav	NSW	197533
Denison Trough Grav	QLD	197813
Denison Trough Grav	QLD	197912
Detailed Grav	TAS	198151
Detailed Grav	TAS	198551
Detailed Grav-Kalgoorlie	WA	197020
Detailed Road Traverses, Grav	SA	198060
Discovery 2000	NSW	199593
Discovery 2000 - Area C Bourke, Louth Grav	NSW	199527
Discovery 2000 - Area G - Ivanhoe Grav	NSW	199524
Discovery 2000 - Area H - Cargelligo, Narranderra Grav	NSW	199623
Discovery 2000 - Broken Hill, White Cliffs	NSW	199525
Discovery 2000 - Wilcannia, Manara Grav	NSW	199526
Discovery 2000 Brewarrina, Northern Parkes Areas F, E	NSW	199529
Discovery 2000 Cargelligo Area H1	NSW	199523
Discovery2000-Area D-Angledool, Walgett, Surat Basin	NSW	199528
Dobbyn Area Detail Grav	QLD	196320
Dobbyn Area Detail Grav	QLD	196321
Dobbyn Area Detail Grav	QLD	196407
Dogbox	NT	199213
Dongara - Mingenew Region Road Traverses - Perth Basin Grav	WA	199460
Dongara-Mullewa Grav	WA	196236
Dongarra-Perenjori Grav	WA	196014
Dookie detailed gravity	VIC	198542
Dubbo Detailed Grav	NSW	199309
Dubbo regional infill - part 2, Grav	NSW	199401
Dubbo-Merriwa Area Grav	NSW	196133
Dubbo-Werris Creek Grav	NSW	196538
Duchess E-W Seismic Line Grav	QLD	199410
Duchess Grav Traverse 1986	QLD	198601
Duketon Infill Grav	WA	199406
E Coast of Australia Grav	QLD	196499
E Highlands Gippsland Grav	VIC	195204
E Officer B Helicopter Grav	SA	197032
E Papua, W Markham Grav	PNG	197310
EL 1145 Engenina Detailed Gravity Traverses 86A4	SA	198654
EL 1494 Engenina, SA Detailed Gravity Survey	SA	199164
EL 2229 Env9292 Bibliando, SA Detailed Gravity Survey 97A5	SA	199755
EL1277 Hawks Nest, SA Detailed Gravity Survey	SA	198753
EL1294 Wudinna, Mathews Prospect, SA Detailed Traverses 99A5	SA	199060
EL1315 South Lake Mt Eba, SA Detailed Gravity Traverses	SA	198782
EL1323 EL1324 EL1330 SA Detailed Gravity Traverses, Grid 86A6	SA	198656
EL1323 Lonesome Dam, SA Detailed Gravity Traverses	SA	198860
EL1330 Peppercorn Prospect, Leonard Rise, SA Detailed Traverse	SA	198956
EL1494 EL1145 Engenina SA Detailed Gravity Survey 86A5	SA	198657
EL1522 Barton Siding prospect 11, SA Detailed Traverses	SA	198857
EL1569 Cudyea, SA Regional and Detailed Gravity Traverses	SA	198955
EL1577 Barton Siding prospect 11, SA Detailed Gravity Traverse	SA	198954

SURVEY NAME	STATE	SURVEY ID
EL1626 Charba Hill, SA Detailed Gravity Traverses	SA	199056
EL1652 Kolendo, Unalla Hill, SA Detailed Gravity Traverses 99A3	SA	199057
EL1663 Env8338 Iron Knob BHP data, SA Detailed Gravity Traverses	SA	199378
EL1698 Billeroo West, SA Detailed Gravity Traverse	SA	199253
EL1930 EL2616 Env8986 Eurinilla, SA Detailed Gravity Survey	SA	199850
EL1955 Env8944 North Well, SA Detailed Gravity Traverses	SA	199955
EL2031 Drew Hill, SA Detailed Gravity Survey	SA	199852
EL2064 Env9036 Mt Carulina, SA Detailed Gravity Survey	SA	199557
EL2127 Env9145 Wompinnie, SA Detailed Gravity Traverses	SA	199953
EL2152 Env8232 Portia, SA Detailed Gravity Survey	SA	199657
EL2329 Env9409 Pernatty, SA Detailed Gravity Survey	SA	200273
EL2360 Env88660 Alford, 93F5, SA Detailed Gravity Survey	SA	199385
EL2373 Env9420 Pernatty, SA Detailed Gravity Survey	SA	200274
EL2405 Env8620 Springfield & Boolcunda, SA Detailed Gravity Survey	SA	200275
EL2475 Wigetty prospect Mulgathing, SA Detailed Gravity Survey	SA	200276
EL2483 Env6960 Mt Woods, SA Detailed Gravity Surveys	SA	200277
EL2507 Env9786 Clara St Dora, SA Detailed Gravity Survey	SA	200278
EL2507 Env9786 Marathon, SA Detailed Gravity Survey	SA	200279
EL2507 Env9786 Shelf6, SA Detailed Gravity Survey	SA	200280
EL2507 Env9786 Titan, SA Detailed Gravity Survey	SA	200282
EL2516 Env9530 Haynes NE Target, SA Detailed Gravity Survey	SA	200283
EL2516 Env9530 Hunter Hill, SA Detailed Gravity Survey	SA	199956
EL2524 Beltana, SA, Detailed Gravity Survey	SA	200050
EL2567 Env9589 Bowen Hill, SA Detailed Gravity Survey 99A2	SA	199957
EL2568 Env9544, SA Detailed Gravity Survey	SA	200284
EL2579 Env9699 Pudding Dam Prospect, SA Detailed Gravity Survey	SA	200285
EL2587 Env9793 Hawks Nest, SA Detailed Gravity Survey	SA	200054
EL2604 Env9697 Sabrina, SA Detailed Gravity Survey	SA	200362
EL2622 Env6984, SA Detailed Gravity Survey	SA	200155
EL2627 Env9736 Wilkawillina, SA Detailed Gravity Survey	SA	200055
EL2634 Env8955 Mt Gee, SA Detailed Gravity Survey	SA	200156
EL2638 Env8169, SA Detailed Gravity Survey	SA	200286
EL2639 Oakden Hills, SA Gravity Survey	SA	200250
EL2639, SA, Gunson Resources Detailed Gravity Survey	SA	200153
EL2639,Bottle Hill,23 Mile Tank,Elizabeth Ck,Oakden Hills Detailed	SA	200254
EL2640 - EL1975, SA, Detailed Gravity Survey	SA	199471
EL26705 Env9762, SA, Detailed Gravity Survey	SA	200450
EL2708 Env9761 Mt Eba, SA, Detailed Gravity Survey	SA	200255
EL2730 Env9785 Mabel Creek, SA, Detailed Gravity Survey	SA	200350
EL2730 Env9785 Mintex, SA, Detailed Gravity Survey	SA	200154
EL2741 Roopena, SA, Detailed Gravity Survey 1992	SA	199252
EL2741 Roopena, SA, Detailed Gravity Survey 1993	SA	199362
EL2741 Roopena, SA, Detailed Gravity Survey 1994	SA	199466
EL2741 Roopena, SA, Detailed Gravity Survey 1995	SA	199556
EL2749,EL2920,EL2922,EL2955,EL3015,Env10146 Moonta, Detailed	SA	200256
EL2751 Env9796 Douglas Ck, SA, Detailed Gravity Survey	SA	200052
EL2759 Env9913 SA, Detailed Gravity Survey	SA	200257
EL2760 Kangaroo Dam, SA, Detailed Gravity Survey	SA	200258
EL2781 Env9824 Mt Woods, SA, Detailed Gravity Survey	SA	200352
EL2788 Env9841 Curnamona, SA, Detailed Gravity Survey	SA	200259
EL2800 Env9754 Tregolana,SA, Semi Detailed Gravity Survey	SA	200053
EL2800 Env9854 Pt Augusta,SA, Detailed Gravity Survey	SA	200260
EL2802 Env9155, SA, Detailed Gravity Survey	SA	200261
EL2816 Env9904,SA Detailed Gravity Survey	SA	200262
EL2820 Env9872 Mingary, SA Detailed Gravity Survey	SA	200263
EL2881 Env9902, Acuitias SA Semi-Detailed Gravity Survey	SA	200264

SURVEY NAME	STATE	SURVEY ID
EL2883 Env10193, Warriner South, SA Detailed Gravity Survey	SA	200353
EL2885 Env9285 Moonta,SA, Detailed Gravity Survey	SA	200265
EL2886 Env9300, SA Detailed Gravity Survey	SA	200354
EL2887 Env9896 Carrow, SA Detailed Gravity Survey	SA	200266
EL2913 Env9331 Mutooroo, SA Detailed Gravity Traverses	SA	200267
EL292, EL2925 Env9937 Ardrossan,SA Detailed Gravity Survey	SA	200355
EL2921 EL2925 Env9937 Minlaton,SA Detailed Gravity Survey	SA	200268
EL2936 Env9973 Oodnadatta, SA Detailed Gravity Survey	SA	200269
EL2950 Env9934 Naracoorte,SA Detailed Gravity Traverses	SA	200270
EL2962 Env9936 Keith,SA Semi-detailed Gravity Traverses	SA	200271
EL2997 Env10011 Tarkarooloo, SA Detailed Gravity Survey	SA	200356
EL3016 Env10145 Cowell, SA Detailed Gravity Survey	SA	200358
EL3017 Env9891 Honeymoon, SA Detailed Gravity Survey	SA	200359
East Central Road Traverses, WA	WA	196804
East Central Tasmania Grav (HINCH)	TAS	196440
East Cobar	NSW	200029
East Darling Grav	NSW	196335
East Midlands, St Helens Micro Detailed Grav Eastern Part	TAS	198251
East Officer Basin Seismic Traverses, Grav	SA	197466
East Papua Grav	PNG	195861
East Papua Helicopter Grav	PNG	196701
East Victoria Grav	VIC	196104
Eastern Galilee Basin Seismic, Grav	QLD	197611
Eastern Galilee Basin Seismic, Grav	QLD	197612
Eastern Galilee Basin Seismic, Grav	QLD	197613
Eastern Galilee Basin Seismic, Grav	QLD	197614
Eastern Goldfields - Lake Carey	WA	200063
Eastern Goldfields - Laverton-Lake Carey	WA	200062
Eastern Goldfields Line 2, Grav	WA	199103
Eastern Goldfields Line 3, Grav	WA	199107
Eastern Goldfields Seismic Line 1, Grav	WA	199101
Eastern Kulgera Grav	NT	198256
Eastern Lachlan Seismic Grav traverses	NSW	199707
Eastern Officer Basin Grav	SA	197030
Eastern Tasmania Regional	TAS	196650
Echuca detailed	VIC	198441
Eden-Burnside Fault Zone - SADM Detailed Grav	SA	196261
Eden-Burnside Fault Zone - SADM Road Grav	SA	196370
Eden-Burnside Fault Zone Grav	SA	196480
Edjudina infill gravity	WA	199102
Eganu Grav	WA	196242
Eildon Grav	VIC	197048
Elliston, Kimba Region Grav	SA	196762
Elliston, Kimba Region Grav	SA	196772
Eltanin 34 (68675211-68681610) Auckland Hobart Adelaide Grav	Southern Australia offshore	196867
Eltanin 35 Eltanin 36 Grav	Southern Australia offshore	196868
Eltanin 37 (69661007-69666419) Wellington Melbourne Grav	Southern Australia offshore	196966
Eltanin 39 (69676310-69682118)Melb., Adel., Auck. - Grav	Southern Australia offshore	196967

SURVEY NAME	STATE	SURVEY ID
Eltanin 40a Eltanin 41 Grav	Southern Australia offshore	196969
Eltanin 44 (70677906-70683423) Wellington Fremantle Grav	Southern Australia offshore	197067
Eltanin 45 (70685712-70690701) Fremantle Fremantle Grav	WA	197068
Eltanin 47 (71663410-71670417) Fremantle Melbourne Grav	WA	197166
Eltanin 47a Eltanin 48 Grav	Southern Australia offshore	197167
Eltanin 49 (71684809-71690517) Fremantle Fremantle Grav	WA	197168
Eltanin 50 (71691806-72660319) Fremantle Lyttleton (NZ) Grav	Southern Australia offshore	197169
Eltanin 53 Eltanin 54 Grav	Southern Australia offshore	197267
Eltanin 54a Eltanin 54b Grav	Southern Australia offshore	197268
Eltanin 55 Eltanin 55a Grav	Southern Australia offshore	197269
Emery Seismic, Grav	SA	196637
Emu Creek Grav	QLD	199242
Enderby Land, Mt King Grav	AAT	197707
Enngonia Survey	NSW	200021
Eromanga Grav	QLD	198113
Eromanga-Frome Seismic, Grav	QLD,SA	196639
Establish Brennock Park-Kallista Grav	VIC	195491
Eucla Basin Grav	SA	196533
Eudunda, Morgan - SADM Road Grav	SA	196053
Eumundi Grav Data	QLD	199140
Everard Park, East Officer Basin Seismic, Grav	SA	197366
Everard Seismic Grav	SA	196647
Eyre Peninsula South Seismic Traverses, Grav	SA	197561
Fair 93	NT	199316
Farina - SADM Road Grav	SA	196161
Felspar Creek - Elizabeth Tank	NSW	199921
Fill in Data from Maps	WA	195640
Fitzroy Crossing Grav	WA	195833
Fitzroy Isogals	WA	199392
Flynn Vivid Grav Newmont	NT	199010
Footscray-Toolangi Grav Tie	VIC	196592
Forbes Grav Traverse	NSW	199805
Forbes regional infill gravity	NSW	199402
Forbes-Narrandera Grav	NSW	196539
Foster Grav	VIC	195507
Four Corners Grav, Magnetic	NSW	196832
Fraser Range - Zanthus Geochem-Grav	WA	199863
Frome Downs Seismic, Grav	SA	196942
Fugro September 2002 update SA 02A1	SA	200251
G295-NOB	NT	199214
GEL97, Cooper Basin, SA Detailed Gravity Traverses	SA	200360
GIG, Tennant Creek Area, NT	NT	199280

SURVEY NAME	STATE	SURVEY ID
GNTC 92	NT	199220
Galilee Basin Seismic, Grav	QLD	197511
Galilee Grav	QLD	197107
Gap Filling Grav Putty	NSW	198101
Gascoyne Bangemall Gravity Traverses	WA	200460
Gatton Grav	QLD	198431
Gawler Craton Lake Harris	SA	200151
Gawler Craton Mulgathing	SA	200152
Gawler Craton South Olympic Dam	SA	200150
Gecko	NT	199113
Gecko 1992	NT	199212
Geelong Sorrento Nowingi Robinvale Weimby 1:100,000 Infill	VIC	199834
Geltwood Beach, Millicent Grav	SA	196384
Geological Survey Tasmania Grav (M6851)	TAS	196851
Georgetown Grav	QLD	197508
Georgina Basin Grav	NT,QLD	195705
Georgina Basin Grav	NT,QLD	198944
Georgina Basin Grav Seismic	NT,QLD	197712
Georgina Basin Seismic Traverses	NT	199189
Geraldton Grav	WA	196732
Geraldton-Carnarvon, Canning Basin Grav	WA	195307
Geraldton-Perth-Albany Grav	WA	195205
Giants Reef Tennant Creek Data	NT	200101
Giffard-Willung Grav	VIC	195208
Gladstone Detailed Grav	TAS	196959
Gluepot Grav (Oel 29)	SA	196461
Goonderoo Grav, Perth Basin	WA	198635
Goondiwindi Detail Grav	QLD	196114
Goonumbla detailed gravity - Narromine	NSW	198034
Gosses Bluff Grav	NT	196212
Gosses Bluff Grav	NT	196815
Goulburn Infill Grav	NSW	199705
Goulburn River Valley Victoria, Grav	VIC	197306
Goulburn, Owen River Valleys, Grav	NSW,VIC	197206
Grampian Seismic Lines Grav	VIC	199735
Grant's Patch Centaur Mining Data	WA	200060
Grant's Patch Contract Survey	WA	200061
Grav Survey	SA	197467
Grav Survey	SA	197562
Grav Survey	SA	197662
Grav Survey	SA	197672
Grav Survey	SA	197746
Grav Survey	SA	197756
Grav Survey	SA	197953
Grav Survey	SA	197983
Grav Survey	SA	198088
Grav Survey	SA	198089
Grav Survey	SA	198173
Grav Survey	SA	198174
Grav Survey	SA	198176
Grav Survey	SA	198264
Grav Survey	SA	198282
Grav Survey	SA	198361
Grav Survey	SA	198362
Grav Survey	SA	198370
Grav Survey	SA	198377

SURVEY NAME	STATE	SURVEY ID
Grav Survey	SA	198450
Grav Survey	SA	198461
Grav Survey	SA	198462
Grav Survey	SA	198470
Grav Survey	SA	198561
Grav Survey	SA	198570
Grav Survey	SA	198572
Grav Survey	SA	198670
Grav Survey	SA	198760
Grav Survey 79Q2	SA	197956
Grav Survey SA 78A7	SA	197852
Grav Survey SA 78P1	SA	197876
Grav Survey SA 80Q0	SA	198052
Grav Survey SA 81Q7	SA	198152
Grav Survey SA 81R7	SA	198153
Grav Survey SA 82E5	SA	198265
Grav Survey SA 84A3	SA	198453
Grav Survey SA 84A4	SA	198454
Grav Survey SA 84E1	SA	198471
Grav Survey SA 85E1	SA	198571
Grav Survey SA 88A1	SA	198852
Grav Survey SA 88A2	SA	198853
Grav Survey SA 91B1	SA	199154
Grav Survey SA 91BO	SA	199155
Grav Survey SA 93A7	SA	199367
Grav Survey SA 93A8	SA	199366
Grav Survey SA 93F7	SA	199365
Grav Survey SA 94E0	SA	199453
Grav Survey SA 94E4	SA	199454
Grav Survey SA 95A5	SA	199555
Grav Survey SA 96A1	SA	199652
Grav Survey SA 96I1	SA	199653
Grav Survey SA 97A3	SA	199753
Grav Survey SA 98A1	SA	199851
Grav Survey SA 98A3	SA	199853
Grav Survey SA 99A1	SA	199951
Grav Survey, 77O9	SA	197789
Grav Traverses Forbes, Parkes	NSW	199601
Grav along Seismic Traverse, Galilee	QLD	196307
Gravity Survey along Seismic Traverses	SA	197758
Great Barrier Reef, Adjacent Coast North Qld 1954-60	NSW,QLD	195401
Great Lake Region Grav	TAS	196250
Grid Grav Survey SA 91A1	SA	199150
Grid Grav Survey SA 93E4	SA	199354
Grid Grav Survey SA 93E8	SA	199358
Grid Grav Survey SA 93E9	SA	199359
Grid Grav Survey SA 93F0	SA	199356
Gulf St Vincent Region Grav	SA	196471
Gulf of Papua Underwater Grav		195803
Gunnedah Basin Grav along seismic line	NSW	199100
Gunnedah-Port Macquarie Grav	NSW	196434
Halls Ck-Derby-Broome-Kimberly, Grav	WA	195406
Halls Creek, Bungle Bungle area gravity	WA	199302
Hamersley Iron Detailed Data	WA	199964
Hamersley Iron regional gravity of the Pilbara	WA	199063
Hamilton Ballarat 1:250,000 Infill	VIC	199830



SURVEY NAME	STATE	SURVEY ID
Hamley Seismic, Grav, Seismic Refraction	SA	196731
Hann Creek Traverses ATP237C, Grav	QLD	197857
Hawkesdale Grav	VIC	196834
Hawkestone Peak Seismic, Grav	WA	196244
Hay River-Simpson Desert-Tobermory, Grav	NT,QLD	196006
Hay-Parkes-Walgett-Gilgandra, Grav	NSW	195905
Healesville detailed gravity	VIC	198844
Heathcote Area Northern Plains, Victoria Grav	VIC	198141
Heathcote Grav	VIC	199141
Heathcote Naganbie 1:100,000 In-fill	VIC	199738
Heathcote detailed gravity	VIC	198943
Heathlands Traverses ATP239C, Grav	QLD	197957
Helicopter Grav	SA	197033
Helicopter Grav	WA	196912
Helicopter Grav	WA	196913
Helicopter Grav	WA	196914
Helicopter Grav	WA	196915
Helicopter Grav	WA	196917
Helicopter Grav	WA	196918
Helicopter Grav	WA	197100
Helicopter Grav	WA	197101
Helicopter Grav	WA	197102
Helicopter Grav	WA	197103
Helicopter Grav	WA	197104
Helicopter Grav (Contract)	QLD	196304
Helicopter Grav 68E2	SA	196840
Helicopter Grav Canberra	ACT	197124
Helicopter Grav Eastern Australia	NSW,VIC	197302
Helicopter Grav Eastern Australia - SA	SA	197305
Helicopter Grav Eastern Australia - Tasmania	TAS	197304
Helicopter Grav Eastern Australia - Tasmania (BMR7300)	TAS	197303
Helicopter Grav NSW, Queensland	NSW,QLD	196801
Helicopter Grav NSW, Queensland, WA	WA,NSW, QLD	196802
Helicopter Grav NT, WA	NT,WA	196505
Helicopter Grav NT, WA	NT,WA	196506
Helicopter Grav NT, WA	NT,WA	196704
Helicopter Grav NT, WA	NT,WA	196705
Helicopter Grav NT, WA	NT,WA	196706
Helicopter Grav SA, NT	NT,SA	197005
Helicopter Grav SA, WA	SA,WA	197001
Helicopter Grav SA, WA	SA,WA	197002
Helicopter Grav SA, WA	SA,WA	197003
Helicopter Grav SA, WA	SA,WA	197004
Helicopter Grav SA, WA	SA,WA	197006
Helicopter Grav SA, WA	SA,WA	197007
Helicopter Grav SA, WA	SA,WA	197009
Helicopter Grav SA, WA	SA,WA	197010
Helicopter Grav SE Australia	NSW,VIC	197301
Helicopter Grav SE Australia	NSW,VIC, QLD	197300
Helicopter Grav Training Survey ACT, Southern NSW	ACT,NSW	196606
Helicopter Grav, WA	WA	196805
Heywood Grav on Seismic Surv OGF92B	VIC	199330
Horsham -GSV Initiative for Minerals, Petroleum, Grav	VIC	199534
Horsham Grav	VIC	195806

SURVEY NAME	STATE	SURVEY ID
Horsham Infill	VIC	199731
Hourly values BMR Marine	Qld	197019
	offshore	
Hourly values BMR marine	Tas	197109
	offshore	
Hourly values BMR marine Central Coral Sea	Western Pacific	197114
Hourly values BMR marine Southern Coral Sea	Western Pacific	197113
Hourly values BMR marine Tasman Sea	South Eastern Australia offshore	197112
Hourly values from BMR Marine - Eastern Coast	South Eastern Australia offshore	197215
Hourly values from BMR Marine - Southern Coast	Southern Australia offshore	197216
Hourly values from BMR Marine - Western Coast	WA	197217
Hourly values from BMR Marine Indian Ocean	WA offshore	197218
Hourly values from BMR Marine South Western Coast	South Western Australia offshore	197219
Houtman Abrolhos Islands	WA	196359
Hughenden	QLD	199442
Hythe Detailed Grav	TAS	198050
IGB Marine Grav V149 - 1970-71	Western Pacific	197059
IGB Marine Grav VI49 1970-1971	South Eastern Australia offshore	197148
IGB Marine Grav VI49 1970-1971	Western Pacific	197149
Innamincka Seismic, Grav	QLD,SA	197061
Int Grav Bur Marine Grav Vi49	Western Pacific	197092
Investigator Strait Underwater Grav	SA	197136
Iron Knob, Port Augusta, Whyalla - SADM Road Grav	SA	196764
Iron Knob, Port Augusta, Whyalla - SADM Road Grav	SA	196774
Irwin River Area EP181 Perenjori Grav	WA	198232
Isa Georgetown	QLD	200140
Isogal Combined Survey	NT,WA	199198
Isogal Excentre Broome WA, Grav	WA	196892
Isogal Excentre Canberra ACT, Grav	ACT	196893
Isogal Excentre Sydney NSW, Grav	NSW	196891
Isogal Follow up Melbourne, Albury, Grav	NSW, VIC	197591
Isogal Follow-up Grav	All states	196600
Isogal Grav Strengthening	All states	198090
Isogal Grav by aircraft Australia	All states	196793
Isogal Grav, Australia	All states	196491
Isogal Grav, Australia	WA,NT,SA	196792

SURVEY NAME	STATE	SURVEY ID
Isogal Tie Hobart K to Hobart T	TAS	197530
Isogal Ties Canberra-Sydney-Perth	WA	197391
Isostatic Study-Mt Lofty Range, Grav	SA	195360
Ivanhoe Grav	NSW	196535
Jarmura Grav	WA	196739
Jerilderie Detailed Grav	NSW	196933
Joanna Spring Grav	WA	196349
Jolimont-Tringadee Grav	QLD	199749
Juno 1991	NT	199114
Juno-Eld	NT	199115
Jurgurra Terrace Grav	WA	196237
Kagua Seismic, Grav	PNG	196842
Kaim-Strickland Seismic, Grav	PNG	197047
Kalangadoo Grav	SA	196439
Kalgoorlie Grav	WA	199501
Kalgoorlie Grav - Part 2	WA	199602
Kalgoorlie-Boulder Isogal Tie	WA	199190
Kalgoorlie-Boulder Isogal Tie	WA	199393
Kallakoopah Seismic, Grav	SA	196444
Kamileroi-Dobbyn Detailed Grav	QLD	196716
Kanau Grav	PNG	197037
Kaniva Infill	VIC	199631
Katanga Grav	QLD	196631
Keith Anomaly, Tintinara Traverse, Grav	SA	197942
Keith Region Grav	SA	195650
Keith, Salt Creek Traverses, Grav	SA	198161
Kempton Area Grav- Segment B	TAS	197650
Kempton Detailed Segment A - East Central Tas	TAS	197550
Kerang detailed gravity	VIC	198341
Kerang-Wedderburn detailed gravity	VIC	198541
Kidson Basin Detailed Grav - EP312-316	WA	198536
Kidson Basin Detailed Grav - EP312-316	WA	198537
Kikori Area Grav	PNG	195036
Kikori-Kerema Grav	PNG	194731
Killara Basin Final Report, Grav	WA	198534
Killara, Diamond Well Stations, Carpentaria Report, Grav	WA	198332
Kimberley Region Grav	WA	195308
Kings Plain Grav	QLD	196215
Kingscote Region Grav	SA	196874
Kingston - Taroon, Pipe Clay Detail, Strahan Profile, Grav	TAS	197251
Kingston SE, Naracoorte Grav	SA	195052
Kingston in-fill gravity-geochem	WA	199961
Komewu-Turama River Grav	PNG	195741
Kongorong, Millicent, Beachport - SADM Road Grav	SA	195555
Koo-Wee-Rup Grav	VIC	195203
Kopperamanna Seismic Traverses, Grav	SA	198263
Korgorong road Survey	SA	196757
Kulgera Umbeara Grav Traverses	NT	198655
Kulgera-Alice Springs Grav	NT	196106
Kulpara Region Grav SA	SA	196930
Kulshill Seismic, Grav, Seismic Refraction	NT	196447
Kurnalpi Detailed - Eastern Goldfields Grav	WA	199704
Kurnalpi Grav Infill	WA	199603
Kutubu-Orokano Grav	PNG	196932
Lachlan Fold Belt Grav Traverses	NSW	198001
Lachlan Structure Grav	NSW	197805

SURVEY NAME	STATE	SURVEY ID
Ladnote Pty Ltd Grav Additional Data	QLD	198499
Lady Loretta	QLD	199344
Lake Betty Grav	WA	196366
Lake Conway Seismic, Grav	SA	197045
Lake Cowal detailed Grav - Forbes	NSW	198033
Lake Eyre Detailed Grav	SA	198186
Lake Fowler Seismic, Magnetic, Grav, Seismic Refraction	SA	196944
Lake Gairdner Grav	SA	197787
Lake George Grav High	NSW	197320
Lake Gregory Seismic, Grav	SA	196940
Lake Hart Grav	SA	197786
Lake Kutubu Grav	PNG	196738
Lake Nash-Tobermory-Alice Springs, Grav	NT	195910
Lake Phillipson Seismic Lines, Grav	SA	196983
Lamont Marine Grav C0802	WA	196472
Lamont Marine Grav C0803	WA	196473
Lamont Marine Grav C0907	Southern Australia offshore	196572
Lamont Marine Grav C0908	WA	196573
Lamont Marine Grav C0909	WA	196574
Lamont Marine Grav C1006	North Eastern Australia offshore	196673
Lamont Marine Grav C1007	North Eastern Australia offshore	196674
Lamont Marine Grav C1105	WA	196775
Lamont Marine Grav C1106	WA	196776
Lamont Marine Grav C1107	WA	196777
Lamont Marine Grav C1204	Eastern Australia offshore	196871
Lamont Marine Grav C1205	Eastern Australia offshore	196872
Lamont Marine Grav C1403	North Western Australia offshore	197187
Lamont Marine Grav C1404	North Western Australia offshore	197188
Lamont Marine Grav C2708	WA	198671
Lamont Marine Grav E140a Additional Data	South Eastern Australia offshore	196974
Lamont Marine Grav E1t28	South Eastern Australia offshore	196778
Lamont Marine Grav E1t29	Eastern Australia offshore	196779

SURVEY NAME	STATE	SURVEY ID
Lamont Marine Grav Elt30	Australia offshore North Eastern	196781
Lamont Marine Grav Elt35 Additional Data	Australia offshore SA	196875
Lamont Marine Grav Elt42 Additional Data	SA	197085
Lamont Marine Grav Elt54	WA	197288
Lamont Marine Grav V1811	WA	196272
Lamont Marine Grav V1812	Southern Australia offshore	196273
Lamont Marine Grav V2008	North Western Australia offshore	196474
Lamont Marine Grav V2009	North Western Australia offshore	196475
Lamont Marine Grav V2407	North Eastern Australia offshore	196783
Lamont Marine Grav V2408	North Eastern Australia offshore	196785
Lamont Marine Grav V2409	Northern Australia offshore	196786
Lamont Marine Grav V2410	North Western Australia offshore	196787
Lamont Marine Grav V2818	Northern Australia offshore	197196
Lamont Marine Grav V2819	WA	197197
Lamont Marine Grav V3215	South Eastern Australia offshore	197573
Lamont Marine Grav V3301	Southern Australia offshore	197574
Lamont Marine Grav V3303	Southern Australia offshore	197673
Lamont Marine Grav V3304	Southern Australia offshore	197674
Lamont Marine Grav V3305	WA	197675
Lamont Marine Grav V3308	WA	197676
Lamont Marine Grav V3309	WA	197677

SURVEY NAME	STATE	SURVEY ID
Lamont Marine Grav V3313	North Eastern Australia offshore	197678
Lamont Marine Grav V3314	North Eastern Australia offshore	197767
Lamont Marine Grav V3314	North Eastern Australia offshore	197779
Lamont Marine Grav V3404	WA	197788
Lamont Marine Grav V3405	North Western Australia offshore	197793
Lamont Marine Grav V3603	North Eastern Australia offshore	197975
Laurel Downs-Virgin Hills Grav	WA	196238
Laverton Grav	WA	199204
Laverton-Lake Carey Metex Data	WA	200069
Legune Seismic, Grav, Seismic Refraction	NT	196448
Leigh Creek Detailed Grav	SA	196164
Leigh Creek Grav	SA	194701
Leigh Creek Grav	SA	194830
Lennis-Breaden Grav	WA	196362
Lennis-Breaden Grav	WA	196363
Lennis-Breaden Grav	WA	196364
Lennis-Breaden Grav	WA	196365
Leonora Sheet Grav	WA	199202
Lincoln Region Grav	SA	197156
Little Mount Finke A Grav	SA	198185
Locker Grav	WA	196756
Logue Seismic, Grav Lines - Perth Basin	WA	199461
Lone Hill Seismic, Grav	NT	196938
Longreach-Warbreccan Grav	QLD	195541
Lord Howe, Norfolk Islands, Grav	NSW	198203
Lower Yorke Peninsula Road Grav	SA	195653
Loxton Grav, Seismic	SA	196245
Loy Yang Grav	VIC	195302
Lucas Heights Grav	NSW	197212
Lyndhurst, Farina - SADM Detailed Grav	SA	196166
MRTHN	NT	199317
Mackay Data	QLD	199741
Madang Grav	PNG	196934
Maffra Grav	VIC	195209
Maffra Moe Traralgon Yarram 1:100,000 Infill	VIC	199931
Maffra-Bruthen Grav	VIC	195303
Mainroad Grav	NSW	199323
Maitland Region Grav	SA	197566
Mallala, Barabba, Balaklava Detailed Grav	SA	197760
Manara Grav	NSW	198701
Mannum-Adelaide Pipeline Traverse, Grav	SA	197143

SURVEY NAME	STATE	SURVEY ID
Maprik Seismic, Grav	PNG	196946
Marine Traverses 05 Gulf of Papua, Bismarck Sea	North Eastern Australia offshore	197018
Marine Traverses Grav 04 Northwest Shelf	WA	196824
Marine Traverses around Northern Australia, Grav	Northern Australia offshore	197185
Marine Traverses around Northern Australia, Grav	Northern Australia offshore	197285
Marine Traverses around Northern Australia, Grav	North Eastern Australia offshore	197385
Matlock detailed gravity	VIC	198646
Mawson - Antarctica Grav	AAT	195615
Mayurra-Panhandle Grav, Seismic	SA	196937
McArthur Basin Grav	NT	197811
McArthur Basin Grav	NT	197911
McArthur Basin Grav	NT	198011
McDouall Peak, Mirikata, Twins Hawk's Nest Grav	SA	197782
McKenzie River Grav	VIC	195916
McKinlay River Grav Traverses North, South	NT	199680
Meelera Rockhole B Grav	SA	198184
Melbourne Area Grav	VIC	197501
Melbourne Area Grav	VIC	197502
Melbourne Excentre Ties, Grav	VIC	196301
Melbourne-Albury-Wagga Wagga, Grav	NSW,VIC	195103
Melbourne-Forbes-Sydney-Canberra, Grav	NSW,VIC	195903
Menzies Detailed - Eastern Goldfields Grav	WA	199702
Meriwa Pilbara Seismic Lines	WA	199769
Merlinleigh Grav	WA	199562
Merriwa along 6133 Seismic line, Grav	NSW	196329
Milang, Murray Bridge - SADM Road Grav	SA	195651
Mildura Grav Northwest Initiative	VIC	199532
Mildura detailed gravity	VIC	198741
Miller's Creek Detailed Grav	SA	197842
Millicent, Mount Gambier - SADM Road Grav	SA	195253
Millungera Detailed Grav	QLD	196920
Mingenew Seismic, Grav Lines - Perth Basin	WA	199462
Missionary Plain Seismic, Grav	NT	196532
Missionary Plains Grav	NT	196131
Mitiamo 1:100,000 Infill	VIC	199832
Moe Coalfield Latrobe Valley Grav	VIC	198143
Moe detailed gravity	VIC	198643
Moe detailed gravity	VIC	198843
Moe-Traralgon detailed gravity	VIC	198941
Moe-Yallourn-Hazelwood-Loy Yan, Grav	VIC	195110
Monash Grav	SA	196462
Monash, Canegrass Seismic Lines, Grav	SA	197568
Moonah-Stanley Detailed (ECCP), Rossarden-Storys Creek	TAS	197351
Moorlands Region - SADM Road Grav	SA	195256
Moorook, Renmark - SADM Road Grav	SA	196468
Moree, North Moree	NSW	200220

SURVEY NAME	STATE	SURVEY ID
Moree-St George-Tharg-Nocundra, Grav	QLD	196210
Morehead Area Grav, PNG	PNG	195530
Moreton Basin Seismic Traverse, Grav	QLD	198406
Mornington Peninsula Grav	VIC	195809
Mortlake detailed gravity	VIC	199241
Morton Craig Grav Survey	WA	200160
Morwell Grav	VIC	194802
Morwell Grav	VIC	194901
Morwell Grav	VIC	195002
Mount Burr, Penola - SADM Road Grav	SA	195571
Mount Coolon Grav	QLD	199108
Mount Gambier, Meningie, Coorong Grav	SA	196649
Mount Gambier, Port McDonnell - SADM Road Grav	SA	195250
Mount Gambier, Tantanoola, Greenway - SADM Road Grav	SA	195254
Mount Gurner Grav	NT	197331
Mount Hope Grav	NSW	199322
Mount Husetop Detailed Grav Segment A	TAS	198250
Mount Husetop Detailed Grav Segment B	TAS	198350
Mount Isa Detailed Grav	QLD	199210
Mount Isa Detailed Grav	QLD	199341
Mount Isa Detailed Grav	QLD	199441
Mount James, Mount Michael Detailed Grav	SA	197884
Mount Kelly	QLD	199480
Mount Lyndhurst - SADME Road Grav	SA	196668
Mount Lyndhurst Detailed Grav	SA	196661
Mount Morgan Grav	SA	197784
Mount Robe Regional	NSW	199920
Mount Serle, Yankaninna - SADM Road Grav	SA	196663
Mount Woods Grav	SA	197783
Moyle River Seismic, Grav, Seismic Refraction	NT	196642
Mt Ainslie-Black Mountain Grav	ACT	197691
Mt Daer Grav	NT	197038
Mt Isa E-W Seismic Line, Grav	QLD	199409
Mt Isa Queensland Grav data	QLD	199342
Mt Isa detailed gravity	QLD	198137
Mt Marion Isogal	WA	199395
Mt Rennie-Ooraminna Seismic, Grav	NT	196640
Mulyungarie, SA, Detailed Gravity Survey	SA	200361
Munro Arch Grav	WA	196748
Murchison Gascoyne Helicopter Grav	WA	197040
Murchison-Gascoyne Grav	WA	197130
Murchison-Gascoyne Helicopter Grav	WA	197041
Murloocoppie, Warrina Regional Gravity	SA	196882
Murray Basin Grav	NSW	196033
Murray Basin Grav	VIC,NSW, SA	198410
Murray Bridge, Meningie, Coonalpyn - SADM Road Grav	SA	195453
Murray Provinces Grav	SA	196540
Murray-Goulburn Valley Ground, Grav	NSW,VIC	197106
Murrumbidgee Grav	NSW	196833
Murrungowar Victoria Infill UR 2001/7	VIC	199933
Musgrave Gravity Traverses	WA	200561
Muswellbrook Detailed Grav	NSW	199500
NOAA France Marine Survey 87001411	North Eastern Australia	198771



SURVEY NAME	STATE	SURVEY ID
	offshore	
NOAA Marine IIOECGS	WA	196476
NOAA Soest Marine Grav 82031604	North	198274
	Eastern	
	Australia	
	offshore	
NOAA Soest Marine Grav MW8517	North	198573
	Eastern	
	Australia	
	offshore	
NOAA/France Marine Grav 87001511	North	198772
	Eastern	
	Australia	
	offshore	
NT Grav Survey	SA	197153
NT Road Surveys 1987-1997 Musgrave Block	NT	198758
NT Road Surveys 1987-1997 Musgrave Block	NT	198858
NT Road Surveys 1987-1997 Musgrave Block	NT	199181
NT Road Surveys 1987-1997 Musgrave Block	NT	199281
NT Road Surveys 1987-1997 Musgrave Block	NT	199381
NT Road Surveys 1987-1997 Musgrave Block	NT	199382
NT Road Surveys 1987-1997 Musgrave Block	NT	199383
NT Road Surveys 1987-1997 Musgrave Block	NT	199384
NT Road Surveys 1987-1997 Musgrave Block	NT	199481
NT Road Surveys 1987-1997 Musgrave Block	NT	199482
NT Road Surveys 1987-1997 Musgrave Block	NT	199483
NT Road Surveys 1987-1997 Musgrave Block	NT	199681
NT Road Surveys 1987-1997 Musgrave Block	NT	199682
NT Road Surveys 1987-1997 Musgrave Block	NT	199683
NT Road Surveys 1987-1997 Musgrave Block	NT	199781
NT Road Surveys 1987-1997 Musgrave Block	NT,SA	198958
NT Road Surveys 1987-1997 Musgrave Block	NT,SA	199484
Napier Downs Grav	WA	196239
Napperby Grav	NT	196446
Naracoorte Infill Grav	SA	197162
Naracoorte Infill Grav	SA	197260
Naracoorte Region Grav	SA	195350
Narrabri Survey	NSW	200022
Narracan Grav	VIC	195612
Narromine Detailed Grav	NSW	199161
Narromine regional infill gravity	NSW	199403
National Mapping Grav	QLD	196303
National Mapping Helicopter Grav, Height	NSW,QLD	196211
Nelson Portland Warrnambool 1:100,000 Infill	VIC	199831
Nerrima-Luluigui Grav	WA	195206
New Britain Helicopter Grav	PNG	196901
New Ireland Helicopter Grav	PNG	196902
New Norcia traverse, Grav	WA	199360
New Zealand Marine Grav LH7803	NZ	197874
	offshore	
Newcastle-Maitland Grav	NSW	197732
Newman area gravity	WA	198447
Ngalia Basin 2 Grav	NT	197039
Ngalia Basin Grav	NT	196838
Ngalia Basin Semi Detail Grav	NT	196709
Ningbing, Cockatoo Grav	WA	197940

SURVEY NAME	STATE	SURVEY ID
Nobjuno	NT	199216
Nobtrig	NT	199217
Nobwest	NT	199218
Nomad Seismic, Grav	PNG	196841
Noonkanbah Grav	WA	196740
Normandy G608	NT	199215
North Adelaide Plains - SADM Detailed Grav	SA	196467
North Adelaide Plains - SADM Road Grav	SA	195751
North Adelaide Plains - SADM Road Grav	SA	195850
North Adelaide Plains - SADM Road Grav	SA	196464
North Dongara 3D Seismic, Grav Lines - Perth Basin	WA	199463
North East NSW Grav	NSW	196004
North East Rosedale Grav	VIC	195207
North East Victoria Grav	VIC	196401
North Eastern NSW-South Eastern Qld Grav	NSW	196105
North West Cootamundra Grav	NSW	196710
North West Eromanga - Tibooburra	NSW	200120
North West Rosedale Grav	VIC	195107
North Western Victoria Grav	VIC	195609
North Winton Grav	QLD	195930
Northeast Coalfields (ECCP)	TAS	197651
Northeast Coalfields (ECCP)	TAS	197751
Northeast Coalfields (ECCP)	TAS	197851
Northeast Coalfields (ECCP)	TAS	197951
Northeast Coalfields - Tas Mines Dept (ECCP)	TAS	197451
Northeast Tasmania Grav (ECCP)	TAS	197551
Northern Penola Grav	SA	195150
Northern Star Grav	NT	199011
Northern Tertiary, East Central Tasmania Grav (MD6751)	TAS	196752
Northern Victoria Grav	VIC	195901
Northwest Initiative Borung Highway Grav	VIC	199434
Northwest Initiative Hamilton 1:250000 Grav	VIC	199533
Northwest Murray Basin Grav	SA,VIC	196460
Northwest Railway Grav	TAS	196353
Nucha Grav	NSW	196530
Nulla Nulla Grav	NSW,SA	196554
Nyah Lalbert Kerang 1: 100,000 Infill	VIC	199734
Nymagee Helicopter	NSW	198231
Nyngan - Narromine Detailed Grav	NSW	199160
Nyngan, Narromine, Forbes Region Grav	NSW	198531
Oakes Creek Seismic, Grav, Seismic Refraction	NT	196746
Officer Basin East Seismic Lines, Grav	SA	197864
Officer Basin Seismic Line 3 Grav	SA	199305
Officer Basin Seismic Line 4 Grav	SA	199306
Offshore Canning - Phoenix Prospects Marine Grav	WA	198172
Olary gravity infill 95A0	SA	199550
Olympic Dam Curnamona SA gravity traverses	SA	200351
Oodnadatta - SADM Road Grav	SA	196664
Oodnadatta Region Grav	SA	196784
Orbost PEP116 Grav	VIC	198544
Orbost, Victoria Infill UR 1999/9	VIC	199932
Orroral Valley Grav, ACT	ACT	197608
Orstom New Cal Marine Grav Ev1100	North Eastern Australia offshore	198273

SURVEY NAME	STATE	SURVEY ID
Orstom New Cal Marine Grav Zoe200	North Eastern Australia offshore	198371
Oscar Range Canning Basin North WA Grav	WA	197052
Oscar Range Canning Basin North WA Grav	WA	197053
Otway Basin Detailed Grav PEP100	VIC	198744
Otway Basin Grav PEP93	VIC	198045
Otway Basin Seismic Lines 1,2,3,4(Part), Grav	VIC	199230
Otway Basin Seismic line gravity line 4(part),5,6,7,8	SA,VIC	199201
Otway EV-68 Beachport Grav	SA	196839
Ouyen Infill	VIC	199732
Ouyen Region Grav	VIC	198842
P CK 92	NT	199221
P13, Tennant Creek Area, NT	NT	199282
PC 93	NT	199318
PEL 24 Coober Pedy Detailed Gravity Traverses 85O2	SA	198556
PERSV93	NT	199313
PNG Highlands Helicopter Grav	PNG	197025
Packsaddle Seismic, Grav	NSW	196747
Pallamanna Fault - SADM Hydrogeology, Grav	SA	197563
Palmer Grav	PNG	197230
Pandie Pandie Region Grav	SA	197762
Para Fault Traverse, Grav	SA	197860
Para Fault, Salisbury Traverse, Grav	SA	197460
Paradise Valley	QLD	199470
Paralana Fault - SADM Seismic Track, Grav	SA	196768
Parkes-Dubbo-Cobar Grav	NSW	196350
Parkes-Narromine Grav	NSW	196818
Parkes-Narromine Heli & road Grav	NSW	196817
Pasminco Cobar Data	NSW	198025
Pasminco Cobar Data	NSW	199324
Pasminco Cobar Data	NSW	199522
Pasminco Cobar Data	NSW	199626
Patchawarra Seismic, Grav	SA	196943
Paterson - WA Gravity Survey	WA	200560
Peake Creek Seismic, Grav	SA	197046
Pearce Point Seismic, Grav, Seismic Refraction, Magnetic	NT	196369
Pendragon Prospect, Tanami	NT	199880
Pendulum Grav at Sea	North Eastern Australia offshore	194831
Penola Wrattontully Grav	SA	195050
Perlanna Seismic, Grav, Seismic Refraction	NT	196641
Piccadilly Detailed, Christmas Ck, Oodnadatta Seismic	SA	198262
Pilbara Crustal Grav	WA	197701
Pilbara Traverses	WA	200161
Pine Creek	NT	199782
Pine Creek - Jabiru Isogal Survey	NT	200390
Pinnaroo Region Grav	SA	195351
Pinnaroo, Lameroo - SADM Road Grav	SA	195652
Pirie North, Torrens Grav	SA	195649
Placer Grav Laverton Sheet	WA	199135
Placer Traverses - Laverton	WA	199069
Plenty Dam	NT	198889

SURVEY NAME	STATE	SURVEY ID
Plenty River Grav Survey PRI1984-0006	NT	198335
Polda Basin Seismic Traverses, Grav	SA	198360
Poole Range Detail Grav	WA	195309
Poole Range Detail Grav	WA	195310
Poole Range Grav Fitzroy Basin	WA	196214
Poolowanna Seismic, Grav	SA	196442
Pooncarie Area Grav	NSW	195839
Popiltah gravity	NSW	198642
Port Augusta - Adelaide Tie, Grav	SA	196571
Port Augusta Region Grav	SA	196952
Port Augusta Region Grav	SA	196956
Port Gawler, Underground Gas Storage, Grav	SA	197960
Port Lincoln Offshore Islands, 72E2	SA	197262
Port Phillip Bay, Adjacent Areas Underwater Survey	VIC	195704
Port Phillip Bay-Underwater Grav	VIC	197134
Portland-Colac 1:250000 Grav	VIC	199530
Prince Charles Mountains Grav	AAT	197177
Prince Charles Mountains Grav	AAT	197207
Prince Charles Mountains Grav	AAT	197277
Prince Charles Mountains Grav	AAT	197307
Prince Charles Mountains Grav	AAT	197377
Prince Charles Mountains Grav	AAT	197477
Pt Campbell-Timboon Grav Colac	VIC	199331
Queensland Grav Data	QLD	199345
Queensland Grav Data	QLD	199346
Queensland Grav Data	QLD	199510
Queensland Grav Data	QLD	199511
Queensland Grav Data	QLD	199547
Queensland Grav Data	QLD	199548
Queensland Grav Data	QLD	199549
Queensland Grav Data	QLD	200142
Quirindi Grav	NSW	196831
RHDS	NT	199319
Rabaul Detailed Grav	PNG	197510
Rabaul, New Britain Grav	PNG	196903
Red Hill Grav	TAS	196050
Redbluff	NT	199219
Redcliffe, West Bend Grav	SA	197941
Regional Grav	SA	196955
Regional Grav	SA	196965
Regional Grav New Guinea	PNG	196351
Regional Grav North Qld	QLD	196306
Regional Grav Road Traverses Benchmarks 79E1, 79E2	SA	197961
Renmark Region Grav	SA	195352
Renmark Region Grav	SA	195451
Renmark, Pata, Wanbi Grav	SA	196163
Ringwood detailed gravity	VIC	199142
Road Traverses Central, Eastern NT	NT,WA	196708
Road Traverses Cobar to Forbes, Grav	NSW	197135
Robe River Grav PE 217H	WA	196758
Rockhampton Downs-Townsville-Tennant Creek, Grav	NT,QLD	196305
Rockhampton Grav along BMR Seismic Lines, Line 1	QLD	198901
Rockhampton Grav along BMR Seismic Lines, Line 2	QLD	198902
Rockhampton Grav along BMR Seismic Lines, Line 3	QLD	198903
Rockhampton Monto, Mundubbera Grav	QLD	199649
Rockhampton, Monto, Mundubbera Data	QLD	197935

SURVEY NAME	STATE	SURVEY ID
Rocky Dam Traverse, Grav	SA	198081
Roopena Volcanics - SADM Traverses, Grav	SA	196766
Rossarden Detailed Grav	TAS	197352
Rugby Grav	QLD	198633
Rum Jungle Grav	NT	197408
Ryan Seismic, Grav, Seismic Refraction	WA	196837
SA Detailed Grav SA 02A2	SA	200252
SA Detailed Gravity Survey 77P2	SA	197752
SA Detailed Gravity Survey 78A8	SA	197850
SA Detailed Gravity Survey 80O4	SA	198054
SA Detailed Gravity Survey 80O5	SA	198059
SA Detailed Gravity Survey 80O6	SA	198062
SA Detailed Gravity Survey 80P4	SA	198064
SA Detailed Gravity Survey 80P6	SA	198066
SA Detailed Gravity Survey 80Q1	SA	198053
SA Detailed Gravity Survey 81S1	SA	198154
SA Detailed Gravity Survey 81S9	SA	198155
SA Detailed Gravity Survey 84O0	SA	198452
SA Detailed Gravity Survey 85E3	SA	198553
SA Detailed Gravity Survey 85E4	SA	198554
SA Detailed Gravity Survey 89E0	SA	198953
SA Detailed Gravity Survey 90A1	SA	199054
SA Detailed Gravity Survey 90A3	SA	199053
SA Detailed Gravity Survey 90E0	SA	199070
SA Detailed Gravity Survey 90E1	SA	199071
SA Detailed Gravity Survey 90E3	SA	199073
SA Detailed Gravity Survey 91A7	SA	199157
SA Detailed Gravity Survey 91B4	SA	199174
SA Detailed Gravity Survey 91B5	SA	199175
SA Detailed Gravity Survey 91B6	SA	199176
SA Detailed Gravity Survey 91C0	SA	199170
SA Detailed Gravity Survey 92A8	SA	199258
SA Detailed Gravity Survey 92B3	SA	199273
SA Detailed Gravity Survey 92B4	SA	199274
SA Detailed Gravity Survey 92B7	SA	199277
SA Detailed Gravity Survey 92B8	SA	199278
SA Detailed Gravity Survey 93A1	SA	199357
SA Detailed Gravity Survey 93A2	SA	199372
SA Detailed Gravity Survey 93A3	SA	199373
SA Detailed Gravity Survey 93A4	SA	199374
SA Detailed Gravity Survey 93E1	SA	199361
SA Detailed Gravity Survey 93F4	SA	199364
SA Detailed Gravity Survey 93F8	SA	199363
SA Detailed Gravity Survey 94E3	SA	199459
SA Detailed Gravity Survey 94E6	SA	199456
SA Detailed Gravity Survey 94E8	SA	199458
SA Detailed Gravity Survey 94F5	SA	199475
SA Detailed Gravity Survey 95A2	SA	199572
SA Detailed Gravity Survey 95A4	SA	199574
SA Detailed Gravity Survey 96A2	SA	199656
SA Detailed Gravity Survey 96A4	SA	199654
SA Detailed Gravity Survey 96A5	SA	199655
SA Detailed Gravity Survey 97A1	SA	199751
SA Detailed Gravity Survey 97A2	SA	199752
SA Detailed Gravity Survey 97A4	SA	199754
SA Detailed Gravity Survey 99A4	SA	199954

SURVEY NAME	STATE	SURVEY ID
SA Grav SA 02A3	SA	200253
SA Gravity Survey 95A1	SA	199571
SA Semi-Detailed Gravity Survey 91B2	SA	199172
SA Semi-Detailed Gravity Survey 91B3	SA	199173
SA Semi-Detailed Gravity Survey 91B7	SA	199177
SA Semi-Detailed Gravity Survey 91B8	SA	199178
SA Semi-Detailed Gravity Survey 91C1	SA	199171
SA Semi-Detailed Gravity Survey 92B0	SA	199250
SA Semi-Detailed Gravity Survey 92B1	SA	199271
SA Semi-Detailed Gravity Survey 93A5	SA	199375
SA Semi-Detailed Gravity Survey 93A6	SA	199376
SA Semi-Detailed Gravity Survey 94F2	SA	199472
SA Traverse Grav 8100	SA	198180
SR-60191 Grav	NT	199116
SRV4, Tennant Creek Area, NT	NT	199229
SW Queensland-NW NSW Grav	NSW,QLD	196617
Sahara Grav	WA	196344
Saint Vincent Gulf Grav	SA	196470
Sale Area detailed gravity	VIC	198437
Salt Creek, Cantara - SADM Road Grav	SA	195550
Sandringham Seismic, Grav	QLD	196536
Savory Basin Grav	WA	199561
Scopes Grav	NSW	196730
Scottsdale Detailed (NETAS)	TAS	197050
Sedimentary Grav NW Qld	QLD	196620
Seismic Grav Data Central Eromanga Basin Trav 10	QLD	198210
Seismic Grav Data Central Eromanga Basin Trav1-9	QLD	198117
Seismic Grav Trav Central Eromanga Basin Trav 11	QLD	198211
Seismic Grav Trav Central Eromanga Basin Trav 12	QLD	198119
Seismic Grav Trav Central Eromanga Basin Trav 6-2	QLD	198204
Seismic Grav Trav Central Eromanga Basin Trav 6-2	QLD	198213
Seismic Grav Trav Central Eromanga Basin Trav6-2	QLD	198114
Seismic Grav Trav Central Eromanga Basin Trav6-2	QLD	198205
Seismic Grav Trav Central Eromanga Basin Trav7a-7b	QLD	198115
Seismic Grav Trav Central Eromanga Basin Trav 10	QLD	198118
Seismic Grav Trav SW Qld Central Eromanga Basin Trav 3	QLD	198003
Seismic Grav Trav SW Qld Central Eromanga Basin Trav 5	QLD	198004
Seismic Grav Trav SW Qld Central Eromanga Basin Trav 6-2	QLD	198005
Seismic Grav Trav SW Qld Central Eromanga Basin Trav 8	QLD	198006
Seismic Grav Trav SW Qld Central Eromanga Basin Trav1-9	QLD	198002
Seismic Line 5 Grav	SA	199307
Seismic Line 6 Grav	SA	199308
Seismic W Officer Basin Detail Grav	WA	197201
Seismic line 1 - Birksgate Grav	SA	199303
Semi Detailed Grav	QLD	196712
Sepik River Helicopter Grav	PNG	196810
Sheffield Area North West Tasmania Grav	TAS	196850
Shell Coal Grav - Southwest WA	WA	198149
Shepparton detailed traverse, gravity	VIC	198641
Silvergrass Plains Hamersley Iron Province Grav	WA	197731
Simpson Desert (Hale River) Grav	NT	196241
Simpson Desert Grav	NT	196135
Sir Samuel Grav	WA	199310
Sir Samuel Infill Grav	WA	199408
Snowy Mountain Area Grav	NSW	195313
Soest Marine Grav 70042202	North	197093

SURVEY NAME	STATE	SURVEY ID
	Eastern Australia offshore	
Soest Marine Grav 71042604	North	197191
	Eastern Australia offshore	
Soest Marine Grav 82031605	North	198275
	Eastern Australia offshore	
Soest Marine Grav 83011602	WA	198372
Soest Marine Grav 83011603	WA	198373
Soest Marine Grav MW8801	Southern Australia offshore	198871
South Australia Grav	SA	196375
South Australian AFGN Network	SA	199493
South Australian Grav	SA	195735
South Australian Grav	SA	197462
South Dongara	WA	199965
South East Kidson Grav	WA	196549
South East Queensland Contract Helicopter, Grav	QLD	196403
South East Queensland Grav	NSW,QLD	196005
South East Rosedale Grav	VIC	195108
South Georgina Basin Traverses Numery Deeps	NT	200089
South Georgina Basin Traverses Sandover, Marqua	NT	200080
South Gippsland Hills Grav	VIC	195304
South Hobart Detailed Grav	TAS	196459
South Queensland-North NSW Grav	NSW,QLD	196525
South West Cooper Basin Grav	SA	196830
South West Queensland Grav	QLD	195908
South West Rosedale Grav	VIC	195106
South West Victoria Grav Surveys 1957-1962	VIC	196233
Southeast Queensland Grav	QLD	199740
Southeast Tasmania Detailed Grav, Cygnet	TAS	196560
Southern Cooper Basin Seismic, Grav	SA	196939
Southern Eastern Goldfields NGMA Grav	WA	199806
Southern NSW Region Grav	NSW	196604
Southwest WA Grav	WA	198546
Southwest WA detailed traverses - Western Collieries Grav	WA	198035
Southwest Western Australia Helicopter Grav	WA	196911
Soviet Absolute Grav	All states	197999
Soviet Pendulum Isogal Ties	TAS	197499
Sprt 92	NT	199222
Srv1	NT	199223
Srv2 92	NT	199224
Srv3	NT	199225
St Arnaud Region Grav	VIC	198044
St Arnaud Region Grav	VIC	199432
St Arnaud detailed traverses, gravity	VIC	198942
Stanley Geochem-Grav	WA	199962
Stanley, Dunalley, Bridport and Mount William Grav (MD7071)	TAS	197151
Stansbury Seismic Refraction/Reflection, Grav	SA	196537
Stansmore Range Grav	WA	196437
Stockyard Hill Grav	VIC	196636

SURVEY NAME	STATE	SURVEY ID
Strahan Detailed and Andrew River Detailed Micro Grav	TAS	198351
Strawberry Hill Seismic, Grav Lines - Perth Basin	WA	199464
Stretch Range Seismic Refraction/Reflection, Grav	WA	197044
Strzelecki Creek Grav	SA	196431
Strzelecki-Cooper Seismic, Grav	QLD,SA	196534
Stuart Highway Seismic Lines	SA	196981
Stuart Highway Seismic Lines	SA	196982
Stuart Highway Seismic Lines	SA	196985
Stuart Highway Seismic Lines, Grav	SA	196980
Stuart Highway Seismic Lines, Grav	SA	196984
Stuart Highway, Willoughby, Granite Downs Grav	SA	196846
Stuart Shelf	SA	197569
Stuart Shelf	SA	197668
Stuart Shelf	SA	197669
Stuart Shelf	SA	197720
Stuart Shelf	SA	197721
Stuart Shelf	SA	197722
Stuart Shelf	SA	197723
Stuart Shelf	SA	197724
Stuart Shelf	SA	197728
Stuart Shelf	SA	197745
Stuart Shelf	SA	197749
Stuart Shelf	SA	197858
Stuart Shelf	SA	197859
Stuart Shelf	SA	197867
Stuart Shelf	SA	197868
Stuart Shelf	SA	197889
Stuart Shelf	SA	197921
Stuart Shelf	SA	197922
Stuart Shelf	SA	197923
Stuart Shelf	SA	197924
Stuart Shelf	SA	197925
Stuart Shelf	SA	197926
Stuart Shelf	SA	197978
Stuart Shelf	SA	197979
Stuart Shelf	SA	197980
Stuart Shelf	SA	198020
Stuart Shelf	SA	198022
Stuart Shelf	SA	198023
Stuart Shelf	SA	198024
Stuart Shelf	SA	198026
Stuart Shelf	SA	198027
Stuart Shelf	SA	198028
Stuart Shelf	SA	198029
Stuart Shelf	SA	198037
Stuart Shelf	SA	198039
Stuart Shelf	SA	198055
Stuart Shelf	SA	198056
Stuart Shelf	SA	198057
Stuart Shelf	SA	198065
Stuart Shelf	SA	198075
Stuart Shelf	SA	198076
Stuart Shelf	SA	198077
Stuart Shelf	SA	198078
Stuart Shelf	SA	198079
Stuart Shelf	SA	198087



SURVEY NAME	STATE	SURVEY ID
Stuart Shelf	SA	198120
Stuart Shelf	SA	198121
Stuart Shelf	SA	198122
Stuart Shelf	SA	198124
Stuart Shelf	SA	198125
Stuart Shelf	SA	198126
Stuart Shelf	SA	198127
Stuart Shelf	SA	198222
Stuart Shelf	SA	198223
Stuart Shelf	SA	198224
Stuart Shelf	SA	198225
Stuart Shelf	SA	198278
Stuart Shelf	SA	198284
Stuart Shelf	SA	198375
Stuart Shelf	SA	198376
Stuart Shelf	SA	198381
Stuart Shelf	SA	198383
Stuart Shelf	SA	198481
Stuart Shelf	SA	198482
Stuart Shelf	SA	198762
Stuart Shelf 8600	SA	198680
Stuart Shelf Data, Grav	SA	197888
Stuart Shelf Detailed Grav	SA	197666
Summerhill, SA, Detailed Gravity Survey	SA	200272
Surat Basin Seismic Traverse, Grav	QLD	198405
Swan Hill 1:250,000 Infill	VIC	199733
Sydney Absolute Measurements	NSW	199390
Sydney Isogal Ties	NSW	199292
Sydney Tie Grav	NSW	196692
Sydney to Lord Howe, Norfolk Islands Isogal Ties	NSW	198290
Syowa - South Pole, Grav	AAT	196929
Syowa Area Grav	AAT	195729
Syowa Area Grav	AAT	197029
Syowa Area Grav	AAT	197329
TC REGNG1 93	NT	199325
Tabletop Seismic, Grav Lines - Perth Basin	WA	199465
Tallaringa, Coober Pedy Seismic Lines, Grav	SA	197086
Tamar, Kingborough Tasmanian Grav (MD7071)	TAS	197051
Tambo-Augathella Grav	QLD	196030
Tanami - The Granites Infill	NT	199908
Tanami Line 1 Grav	NT	199301
Tara Tap, Naracoorte Central - SADM Road Grav	SA	195551
Tara-Surat Area Grav	QLD	196308
Tara-Surat Area Grav	QLD	196309
Tara-Surat Area Grav	QLD	196311
Tara-Surat Area Grav	QLD	196312
Tara-Surat Area Grav	QLD	196313
Tara-Surat Area Grav	QLD	196314
Tara-Surat Area Grav	QLD	196315
Tara-Surat Area Grav	QLD	196316
Tarlton Downs Grav	NT	196438
Tasmania	TAS	198591
Tasmania Detailed Grav	TAS	198150
Tasmania Detailed Grav Traverse	TAS	199979
Tasmania Detailed Grid Survey	TAS	199479
Tasmania Isogal Ties	TAS	199290

SURVEY NAME	STATE	SURVEY ID
Tasmania, King Island Regional (King67)	TAS	196750
Tasmanian Detailed Grav	TAS	198451
Tasmanian Detailed Gravity	TAS	198752
Tasmanian Detailed Gravity	TAS	198854
Tasmanian Detailed Gravity	TAS	198972
Tasmanian Detailed Gravity	TAS	199371
Tasmanian Detailed Gravity	TAS	199551
Tasmanian Detailed Gravity	TAS	200249
Tasmanian Grav Data	TAS	198249
Tasmanian Grav Data	TAS	198552
Tasmanian Grav Data	TAS	198651
Tasmanian Grav Data	TAS	198749
Tasmanian Grav Data	TAS	198750
Tasmanian Grav Data	TAS	198751
Tasmanian Grav Data	TAS	198849
Tasmanian Grav Data	TAS	198850
Tasmanian Grav Data	TAS	198851
Tasmanian Grav Data	TAS	198949
Tasmanian Grav Data	TAS	198951
Tasmanian Grav Data	TAS	199049
Tasmanian Grav Data	TAS	199050
Tasmanian Grav Data	TAS	199051
Tasmanian Grav Data	TAS	199052
Tasmanian Grav Data	TAS	199151
Tasmanian Grav Data	TAS	199179
Tasmanian Grav Data	TAS	199249
Tasmanian Grav Data	TAS	199251
Tasmanian Grav Data	TAS	199351
Tasmanian Grav Data	TAS	199352
Tasmanian Grav Data	TAS	199450
Tasmanian Grav Data	TAS	199451
Tasmanian Grav Data	TAS	199552
Tasmanian Grav Data	TAS	199553
Tasmanian Grav Data	TAS	199579
Tasmanian Grav Data	TAS	199650
Tasmanian Grav Data	TAS	199651
Tasmanian Grav Survey	TAS	199379
Temora Grav	NSW	198433
Tennant Creek Grav	NT	196922
Tennant Creek Grav	NT	197111
Tennant Creek Grav	NT	197204
Tennant Creek Grav	NT	197311
Tennant Creek Joint NT Survey	NT	200181
Tennant Creek Region Grav	NT	199314
Tennant Region Grav	NT	199118
Tennant Region Infill	NT	199117
Tepko Grav Traverses	SA	198170
Terang-Portland Grav	VIC	196936
Terry Range Grav, Magnetic EP205	WA	198133
Texas Grav Data	QLD	199841
Thallon Seismic, Grav	QLD	196945
Thargomindah-Noccundra Grav	QLD	196318
The Granites-Tanami AFGN	NT	199992
The Tertiary Basins of Northern Tasmania Gravity Survey (MD6751)	TAS	196751
Thunda Grav	QLD	196735
Thursday Island-Daru Grav Tie	QLD	196691

SURVEY NAME	STATE	SURVEY ID
Tibooburra-Louth Grav	NSW	196632
Tibooburra-Louth Grav	NSW,QLD	196633
Tickalara Seismic, Grav	QLD	196741
Tickera Road Grav	SA	197661
Tiger	NT	199119
Timor Sea, Marine Grav, Magnetic, Seismic	Northern Australia offshore	196703
Timor Sea/Joseph Bonaparte Gulf Marine Grav	NT,WA	196509
Tintinara, Padthaway, Cannawigarra - SADM Road Grav	SA	195558
Tipperary gravity	NT	198455
Toko Syncline Georgina Basin Grav Seismic	QLD	197711
Tomsprf	NT	199227
Tomu River Seismic, Grav	PNG	197231
Toongabbie-Seaton Grav	VIC	195701
Torquay Grav	VIC	196948
Torrens - Andamooka Region Grav	SA	196855
Torrens Hinge - SADM Traverse, Grav	SA	196845
Torrens Lineament - SADM Road Grav	SA	196382
Townsville/Ayr/Bowen Grav	QLD	199000
Traralgon South Grav	VIC	195917
Traverse 14 SE Queensland Grav	QLD	198414
Traverse 16 Toowoomba-Beenleigh, Clarence-Moreton Basin Grav	QLD	198416
Traverse Grav Survey SA 82P6	SA	198286
Traverse Grav Survey SA 82P7	SA	198288
Traverse Grav Survey SA 85A3	SA	198563
Traverse Grav Survey SA 86E0	SA	198650
Traverse Grav Survey SA 87A0	SA	198755
Traverse Grav Survey SA 87A3	SA	198763
Traverse Grav Survey SA 88A0	SA	198855
Traverse Grav Survey SA 88E0	SA	198856
Traverse Grav Survey SA 89A1	SA	198950
Traverse Grav Survey SA 89A3	SA	198952
Traverse Grav Survey SA 90E2	SA	199055
Traverse Grav Survey SA 91A2	SA	199152
Traverse Grav Survey SA 91A6	SA	199153
Traverse Grav Survey SA 93E2	SA	199350
Traverse Grav Survey SA 93E3	SA	199353
Traverse Grav Survey SA 93E5	SA	199355
Traverse Grav Survey SA 94E1	SA	199452
Traverse Grav Survey SA 94E5	SA	199455
Traverse Grav Survey SA 94E7	SA	199457
Traverses Grav Survey SA 86A3	SA	198673
Traverses across Warriedar Belt, Grav	WA	198159
Traverses, Grav	SA	198160
Traverses, Grav 82E0	SA	198261
Tumut Grav	NSW	198030
Tumut Seismic Traverse, Grav	NSW	198702
USN Seismic Shoup Marine	North Eastern Australia offshore	196347
USSR Marine Grav DME07	North Western Australia offshore	197192

SURVEY NAME	STATE	SURVEY ID
Uluru Grav Traverses	NT	199058
Underwater Grav Bramble Cay to Cape Arnhem, Darwin-Wyndham	NT,QLD	195801
Univ Tokyo Marine Grav KH7201	North Western Australia offshore	197289
University of Tasmania Survey	TAS	196150
University of Tokyo Marine Grav KH6804-C	South Eastern Australia offshore	196976
University of Tokyo Marine Grav KH6804-D	Eastern Australia offshore	196977
University of Tokyo Marine Grav KH7104	North Eastern Australia offshore	197193
University of Tokyo Marine Grav KH7304	North Eastern Australia offshore	197373
University of Tokyo Marine Grav KH7605	WA	197679
Uralla-Kentucky Grav	NSW	197248
Urisino-Tongo Grav	NSW	196132
Uro Bluff Grid Grav	SA	197849
Victorian AFGN 1995 Re-establishment	VIC	199590
Victory-Sentinel Bore Grav	NT,SA	198735
Virginia Fault - SADM Detailed Grav	SA	196769
Volcano Grav	NSW,QLD	198501
WA Crustal Strain Grav	WA	198310
WA Crustal Strain Grav	WA	198311
WMC Grav Data	QLD	199370
Wadderburn 1:100,000 Infill	VIC	199736
Wagga Wagga-Newcastle Grav	NSW	196541
Waigen Sub-basin Grav	SA,WA	199864
Wallatina, Everard, Officer Basin Seismic, Grav	SA	197265
Wandagee Ridge Seismic Refraction/Reflection, Grav	WA	196137
Wangaratta 1:250,000 Infill	VIC	199930
Wangaratta Vic Infill UR2001/9	VIC	200035
Wangaratta-Mt Beauty-Power Station Grav	VIC	195607
Wanna Mason Detailed Grav	WA	198233
Warburton Area Vic Infill	VIC	200032
Warooka Detailed Grav	SA	196660
Warragul Area Grav	VIC	198145
Warre 3D Seismic Surv OGB93B Pt Campbell-Timboon Otway Basin	VIC	199431
Warrego 91	NT	199120
Warrina, Billa Kalina, 68B0 Survey	SA	196856
Warrumbungle/Nandewar Ranges Volcano Grav	NSW	198202
Wee Waa Grav	NSW	196343
Wentworth Trough Grav	NSW	197540
West Lennard NW Australia	WA	196651
West Papua Grav PNG	PNG	195161
West Sahara Detailed Grav	WA	198634
West Sepik Reconnaissance Grav	PNG	197117
West Sepik Reconnaissance Grav	PNG	197118

SURVEY NAME	STATE	SURVEY ID
West Warrego Grav	NT	199012
West Wyalong Grav Along Seismic Lines - Line 1	NSW	199901
West Wyalong Grav Along Seismic Lines - Line 2	NSW	199902
West Wyalong Grav Along Seismic Lines - Line 3	NSW	199903
West Wyalong Grav Along Seismic Lines - Marsden Line	NSW	199904
Western Districts, Mount Gambier, Hamilton, Grav	SA,VIC	194906
Western Highlands Grav PNG	PNG	197202
Western Highlands Grav PNG	PNG	197203
Western Papua Grav	PNG	193830
Western Port Sorrento Victoria Infill UR 2001/5	VIC	199934
Western Port Sunkland Victoria, Grav	VIC	197430
Western Victoria Grav	VIC	195802
Western Victoria Region Grav	VIC	195602
Westmoreland Grav	NT,QLD	197520
White Cliffs Grav	NSW	196435
White Devil	NT	199121
Whyalla Road Grav	SA	196961
Whyalla, Maitland Region Grav	SA	196951
Wilcannia-Echuca Grav	NSW,VIC	196542
Wilcannia-Menindee-Ivanhoe etc, Grav	NSW	196545
Wilkatana Boresite Grav	SA	195040
Willaura Infill	VIC	199435
Wiluna Grav	WA	199311
Wiluna Infill Part 2 Grav	WA	199405
Wiluna-Alice Springs-Oodnadatta, Grav	WA,NT, SA	196205
Windorah Duricrust Grav	QLD	196906
Windorah Grav	QLD	196333
Windorah-Wolgolla Seismic, Grav	QLD	196645
Winning Pool gravity/geochem	WA	199963
Wintinna Grav	SA	196947
Wintinna Traverses 81R2	SA	198171
Wirrega - SADM Road Grav	SA	195572
Witchelina, Farina, Tom Hill Detailed Grav	SA	198164
Wonthaggi detailed gravity	VIC	198346
Woodend 1:100,000 Infill	VIC	199737
Woods Hole Marine Grav A2093L11	North Western Australia offshore	197681
Woods Hole OI Marine Grav A2093L12	Northern Australia offshore	197682
Woods Hole OI Marine Grav A2093L13	Northern Australia offshore	197683
Woods Hole OI Marine Grav A2093L14	North Western Australia offshore	197684
Woods Hole OI Marine Grav CH100L08	Northern Australia offshore	197195
Woods Hole OI Marine Grav Ch100L07	North Western Australia	197198

SURVEY NAME	STATE	SURVEY ID
	offshore	
Woomera-Coober Pedy Isogal Tie	SA	199293
Wyloo Geochem-Grav	WA	199861
Wyndham-Daly Waters-Nutwood Downs Grav	NT,WA	196007
Yamarna Surveys	WA	199669
Yankaninna Grav Traverses	SA	196677
Yarram Grav	VIC	198440
Yarram Grav, Gippsland	VIC	195109
Yilgarn Seismic Lines - Line 1	WA	199911
Yilgarn Seismic Lines - Line 2	WA	199912
Yilgarn Seismic Lines - Line 3	WA	199913
Yilgarn Seismic Lines - Line 4	WA	199914
Yilgarn Seismic Lines - Line 5	WA	199915
Yorke Peninsula Region Grav 72E1	SA	197261

## 1:1 000 000 Map Sheet Names & GA Surveyid Numbers

SHEET NAME	CODE	SURVEYID
C49	SC49	196787,197289,197679,197684
SC50	SC50	196475,196476,196777,196787,197198,197218,197289,197679,197684,198372,198373
SC51	SC51	196475,196703,196787,197188,197218,197285,197677,198372,198373
Melville Island	SC52	195801,196474,196475,196703,196704,196786,196787,197185,197188,197192,197195,197196,197218,197285,197289,197682,197683,197684,197788
Cape Wessel	SC53	195801,196703,196704,196786,197195,197285
Torres Strait	SC54	195801,196347,196531,196610,196611,196612,196691,196786,197018,197195,197285,197957,198090
Port Moresby	SC55	195801,196347,196610,196785,196786,197018,197019,197114,197195
Woodlark Island	SC56	196347,196674,196783,196785,197018,197059,197092,197093,197193,197195,197373,197678,198274
SC57	SC57	196977,197059,197092,197093,197149,197195,197373,197975,198274,198275,198573,198771,198772
SD49	SD49	196475,196777,196787,197192,197197,197289,197679,197684
SD50	SD50	196475,196777,196824,197187,197192,197197,197198,197217,197218,197289,197684
Brunswick Bay	SD51	196703,196706,196824,197187,197192,197197,197198,197217,197218,197285,197289,197681,197684,197793,198372
Darwin	SD52	195099,195706,195801,195940,196007,196140,196369,196447,196448,196474,196475,196491,196509,196642,196703,196704,196706,196708,196746,196786,196787,196793,196938,197185,197187,197188,197192,197195,197197,197198,197285,197289,197316,197408,197681,197682,197683,197684,197793,197940,197999,198090,198455,199190,199680,199782
Roper River	SD53	195706,195801,196007,196347,196410,196491,196506,196704,196708,196793,197205,197316,198090,200390
Mitchell River	SD54	195732,195801,196347,196491,196531,196600,196610,196611,196612,197019,197285,197390,197857
Cooktown	SD55	195401,195801,196215,196491,196610,196611,196612,196783,196785,196786,197019,197090,197114,197385,197390,197678,198090
SD56	SD56	196673,196674,196783,196785,197114,197191,197195,197385,197678,197767,197779
SD57	SD57	196673,196781,196977,197059,197092,197093,197191,197195,197373,197767,197779,198274
SE49	SE49	196475,196777,196787,197187,197197,197217,197218,197285,197676,197681,197684,197793
Rowley Shoals	SE50	195631,196824,196914,196915,197187,197197,197217,197218,197285,197681,197684,197701,197793,198172
Broome	SE51	195099,195206,195308,195309,195310,195406,195505,195631,195632,195640,195833,196009,196214,196237,196238,196239,196243,196244,196349,196366,196410,196491,196500,196548,196651,196706,196739,196740,196748,196792,196805,196824,196892,196914,197052,197053,197217,197285,197681,198536,198537,198802,198803,198804,199392
Halls Creek	SE52	195099,195309,195310,195406,195505,196007,196009,196214,196366,196491,196506,196704,196705,196706,196708,196793,196805,198090,199302,199380,199908,199992,200580,200581

Newcastle Waters	SE53	195099,195801,195907,196007,196305,196347,196491,196505,196506,196610,196612,196704,196708,196712,196793,196922,197111,197204,197311,197520,197811,197911,198011,198201,199010,199011,199012,199110,199112,199113,199114,199115,199116,199117,199118,199119,199120,199121,199211,199212,199213,199214,199215,199216,199217,199218,199219,199220,199221,199222,199223,199224,199225,199226,199229,199280,199282,199312,199313,199314,199315,199316,199317,199318,199319,199325,199610,199770,200101,200181,200281
Normanton	SE54	195732,195801,195907,196304,196305,196306,196320,196321,196347,196407,196491,196506,196610,196611,196612,196716,196920,197508,197520,197812,198090,199210,199242,199341,199344,199345,199370,199441,199470,199480,199510,199511,199547,199548,200140
Townsville	SE55	195099,195401,195732,195801,195810,196003,196091,196304,196305,196306,196491,196499,196591,196600,196610,196611,196612,196673,196674,196783,196785,196786,197090,197113,197114,197385,197390,197508,197678,197767,197779,198090,198905,199000,199442,199701,199741
SE56	SE56	196673,196674,196785,197113,197114,197191,197385,197767,197779
SE57	SE57	196781,196977,197059,197092,197113,197114,197191,198273,198371
Cloates	SF49	195630,196733,196777,196824,196914,197217,197218,197285,197675,197676,197793
Hamersley Range	SF50	195005,195099,195105,195630,195631,196137,196500,196733,196758,196777,196792,196793,196824,196914,196915,196918,197104,197217,197285,197701,197731,198090,198447,199063,199191,199562,199769,199861,199963,199964,199966,200161,200460
Oakover River	SF51	195099,195631,195632,196009,196206,196344,196349,196549,196744,196792,196804,196805,196837,196914,196915,197701,198133,198447,198536,198537,198634,199063,199561,199769,199964,200161,200560
Lake Mackay	SF52	195605,196009,196111,196131,196205,196206,196437,196446,196506,196532,196549,196640,196705,196709,196744,196792,196793,196804,196805,196837,196838,197039,197044,197331,198031,198090,198133,198401,198537,199301,199908,199992,200581
Alice Springs	SF53	195099,195705,195910,195911,195914,195942,196006,196007,196031,196091,196111,196131,196205,196206,196212,196213,196305,196438,196491,196506,196532,196600,196640,196705,196709,196792,196793,196815,196838,197039,197308,197712,197999,198031,198090,198201,198335,198502,198503,198889,198944,199189,199341,199610,199992,200080,200089,200181
Cloncurry	SF54	195099,195541,195705,195805,195908,195910,195914,195930,195942,196006,196111,196303,196304,196305,196306,196320,196403,196438,196443,196491,196506,196610,196611,196612,196620,196712,197509,197511,197711,197712,198090,198137,198335,198601,198602,198944,199210,199341,199345,199346,199409,199410,199411,199441,199448,199491,199549,199749,200040,200140,200142
Clermont	SF55	195099,195541,195801,195805,195944,195998,196003,196303,196304,196305,196306,196307,196331,196334,196367,196403,196410,196491,196499,196550,196610,196611,196612,196712,197107,197385,197390,197611,197612,197613,197614,198090,198199,198499,198501,198633,198704,198705,198706,198899,198901,198902,198903,198905,198999,199000,199005,199108,199130,199442,199649,199741
Rockhampton	SF56	195099,195801,196003,196304,196305,196403,196499,196591,197090,197112,197113,197114,197191,197385,197390,197935,199649
SF57	SF57	196781,197113,197114,197191,198371
Carnarvon	SG49	195099,195630,196272,196500,196777,197040,197041,197101,197102,197130,197217,197218,197675,198090,199862
Meekatharra	SG50	195307,195630,196491,196792,196793,196914,196915,197040,197041,197100,



		197101,197102,197103,197104,197130,197335,197701,198090,198332,198534,199063,199310,199562,199761,199862,200065,200460
Wiluna	SG51	195099,196205,196206,196361,196362,196363,196364,196365,196491,196792,196804,196805,196914,196915,197100,197102,197103,197201,199202,199204,199310,199311,199405,199406,199408,199561,199669,199961,199962,200160
Petermann Ranges	SG52	196111,196205,196206,196361,196362,196363,196364,196365,196491,196640,196792,196805,197001,197002,197003,197005,197030,197100,197102,197103,197201,198138,198401,198502,198503,198735,198858,198958,199058,199181,199191,199281,199303,199381,199382,199383,199384,199481,199482,199483,199484,199681,199682,199683,199864,200561
Oodnadatta	SG53	195099,196006,196031,196032,196106,196111,196113,196131,196134,196135,196205,196206,196213,196241,196340,196375,196431,196444,196491,196532,196600,196637,196640,196647,196664,196784,196792,196840,196846,196882,196947,196952,196980,196982,197001,197003,197005,197010,197030,197032,197038,197046,197087,197265,197366,197466,197762,197861,197864,198090,198171,198180,198256,198262,198263,198470,198502,198503,198570,198571,198572,198655,198673,198735,198958,199073,199152,199350,199456,199458,199483,199557,200269
Cooper Creek	SG54	195099,195541,195805,195908,195942,196005,196006,196111,196135,196211,196240,196303,196318,196330,196333,196339,196340,196403,196405,196431,196443,196444,196445,196491,196525,196534,196536,196617,196639,196645,196735,196741,196743,196830,196906,196943,197061,197762,198002,198003,198004,198005,198006,198090,198113,198114,198115,198119,198204,198211,198263,198450,200040
Charleville	SG55	195099,195908,196003,196004,196005,196030,196114,196211,196303,196304,196305,196308,196309,196316,196330,196331,196332,196333,196334,196403,196405,196406,196491,196550,196617,196630,196631,196735,196802,197813,197912,198113,198117,198118,198204,198205,198210,198211,198213,198248,198405,198414,198547,198611,198703,199649
Brisbane	SG56	195099,195801,196003,196005,196091,196308,196311,196312,196313,196314,196315,196403,196491,196499,196525,196591,196779,196781,196802,196871,196872,197112,197113,197114,197191,197213,197385,197390,197835,198090,198405,198414,198416,198501,198611,198703,199140,199649,199740,199841
SG57	SG57	196781,196871,196872,196977,197112,197113,197114,197191,197385
Houtman Abrolhos	SH49	196272,196359,196572,196573,196776,196777,197068,197167,197217,197218,197674,197675
Perth	SH50	195099,195205,196014,196091,196236,196242,196272,196273,196346,196359,196473,196491,196500,196572,196573,196574,196638,196732,196775,196776,196777,196792,196911,196912,196913,196917,197020,197067,197068,197100,197101,197102,197103,197104,197167,197168,197217,197218,197267,197288,197335,197391,197674,197675,198090,198149,198159,198232,198310,198311,198438,198635,198671,199149,199190,199360,199460,199461,199462,199463,199464,199465,199702,199806,199862,199965,200062,200287
Kalgoorlie	SH51	195099,196491,196792,196911,196912,196913,197020,197100,197102,197103,197104,197201,198090,198603,198604,199069,199101,199102,199103,199107,199135,199202,199204,199310,199395,199501,199602,199603,199669,199702,199704,199806,199863,199911,199912,199913,199914,199915,200060,200061,200062,200063,200069,200160
Nullarbor Plain	SH52	195099,196491,196533,196792,196953,197001,197002,197003,197005,197030,197100,197102,197103,197104,197216,197468,197756,198058,198173,198174,198176,198233,198561,198755,199070,199071,199305,199306,199307,199308,199359
Tarcoola	SH53	195099,195649,195735,196340,196382,196431,196444,196491,196792,196793,196840,196845,196846,196855,196856,196882,196952,196953,196955,196965,

		196980,196981,196982,196983,196984,196985,197001,197003,197004,197006,197009,197010,197030,197045,197046,197083,197086,197087,197462,197467,197562,197569,197666,197668,197669,197672,197720,197721,197722,197723,197724,197728,197745,197746,197749,197752,197756,197758,197760,197764,197781,197782,197783,197784,197785,197786,197787,197789,197842,197858,197859,197861,197867,197868,197869,197876,197888,197889,197921,197922,197923,197924,197925,197926,197953,197956,197961,197964,197978,197979,197980,197983,198020,198022,198023,198024,198026,198027,198028,198029,198037,198039,198054,198055,198056,198057,198059,198061,198062,198064,198065,198066,198075,198076,198077,198078,198079,198087,198088,198089,198090,198120,198121,198122,198124,198125,198126,198127,198153,198154,198155,198160,198180,198184,198185,198186,198222,198223,198224,198225,198261,198262,198263,198264,198278,198284,198288,198362,198375,198376,198381,198383,198452,198470,198471,198481,198482,198553,198554,198556,198570,198654,198656,198657,198680,198753,198755,198762,198782,198857,198860,198954,198955,198956,199070,199164,199277,199278,199293,199359,199363,199364,199376,199471,199572,199574,199653,199654,199656,199752,199851,199853,199954,199955,199956,199957,200052,200054,200150,200151,200152,200153,200154,200155,200250,200251,200252,200253,200254,200255,200258,200261,200264,200273,200274,200276,200277,200278,200279,200280,200282,200283,200350,200351,200352,200353,200362,200450,200550
Broken Hill	SH54	194701,194830,195099,195735,195951,196005,196132,196161,196164,196166,196211,196335,196339,196340,196345,196382,196403,196410,196431,196435,196445,196452,196491,196530,196534,196542,196545,196600,196617,196632,196633,196639,196645,196661,196662,196663,196668,196677,196730,196741,196743,196768,196802,196830,196832,196835,196845,196855,196931,196939,196940,196942,196953,197006,197007,197009,197147,197263,197300,197301,197302,197365,197661,197764,197884,197961,198060,198061,198081,198082,198160,198161,198164,198260,198261,198263,198287,198450,198650,198763,199150,199253,199354,199358,199421,199422,199423,199424,199425,199426,199428,199455,199525,199526,199550,199554,199624,199652,199657,199725,199753,199754,199755,199850,199920,199921,199950,199951,199953,200050,200055,200120,200121,200156,200285,200301,200351,200354,200356,200359,200361,200451,200551
Bourke	SH55	195099,195905,196003,196004,196005,196105,196114,196132,196210,196335,196343,196345,196350,196357,196403,196435,196436,196452,196491,196525,196617,196632,196633,196801,196802,196945,197135,197300,197301,198001,198025,198090,198202,198531,198730,198834,198906,198907,198908,199100,199160,199309,199324,199429,199522,199524,199526,199527,199528,199529,199593,199604,199622,199625,199626,200021,200022,200029,200220,200321
Armidale	SH56	195099,195905,196003,196004,196005,196105,196114,196343,196357,196434,196491,196525,196591,196779,196801,196802,196831,196977,197092,197112,197113,197148,197215,197248,197390,197533,197835,198090,198202,198501,198703,199100,199841,200022,200220
SH57	SH57	196779,196977,197092,197112,197113,197114,197148,197215
SI49	SI49	196273,196472,196572,196775,196776,197068,197166,197167,197168,197169,197217,197218,197219,197267,197269,197288,197674,198671
Albany	SI50	195099,195205,196273,196346,196472,196473,196491,196775,196776,196793,196868,196911,196912,196913,196917,197020,197067,197068,197166,197168,197169,197217,197218,197219,197267,197268,197269,197288,197674,197999,198035,198090,198149,198259,198310,198311,198540,198546,198640,198671,198740,198859,198959,199059,199159,199190,199198
Esperance	SI51	195099,196273,196473,196491,196868,196911,196912,196913,197020,197100,197102,197104,197216,197217,197219,197267,197673,198090,199806,199863

Eyre	SI52	196273,196868,197100,197102,197216,197219,197267,197673
Port Augusta	SI53	195040,195099,195547,195653,195735,196470,196471,196491,196537,196600,196660,196760,196762,196764,196766,196767,196770,196772,196774,196793,196845,196855,196868,196874,196875,196930,196944,196951,196952,196956,196961,196965,197001,197003,197006,197007,197009,197010,197083,197084,197136,197156,197216,197261,197262,197561,197566,197661,197662,197666,197672,197849,197860,197960,197961,198052,198053,198060,198090,198152,198160,198161,198261,198286,198360,198361,198375,198377,198453,198454,198670,198852,198853,198855,198950,198953,199056,199060,199170,199171,199172,199173,199174,199175,199176,199177,199178,199250,199252,199258,199271,199273,199274,199356,199357,199362,199364,199365,199366,199367,199372,199373,199374,199375,199378,199385,199457,199466,199475,199556,199571,199572,199751,199954,200053,200256,200257,200260,200262,200265,200266,200284,200286,200358,200550
Adelaide	SI54	194950,195099,195256,195351,195352,195360,195451,195453,195550,195558,195608,195609,195650,195651,195652,195751,195839,195850,195901,195904,196033,196053,196091,196163,196245,196261,196335,196345,196370,196380,196450,196460,196461,196462,196464,196467,196468,196470,196471,196480,196491,196535,196540,196542,196545,196554,196571,196649,196730,196731,196760,196769,196770,196793,196832,196845,196860,196868,196870,196874,196875,196931,196952,196954,196956,196964,197006,197007,197009,197084,197085,197089,197143,197153,197216,197259,197261,197300,197301,197305,197363,197460,197461,197465,197540,197563,197565,197568,197661,197662,197665,197760,197850,197852,197860,197941,197960,197961,198060,198090,198160,198162,198170,198261,198262,198265,198341,198364,198370,198410,198461,198541,198563,198642,198701,198741,198760,198842,198952,199053,199054,199055,199153,199155,199353,199354,199355,199361,199422,199423,199424,199425,199427,199428,199433,199452,199453,199454,199459,199472,199525,199526,199532,199550,199554,199555,199624,199631,199637,199655,199725,199731,199732,199733,199734,199736,199834,199852,199920,199921,199953,200051,200256,200259,200263,200267,200284,200301,200321
Canberra	SI55	195099,195103,195608,195901,195903,195904,195905,196033,196104,196105,196335,196350,196436,196491,196535,196538,196539,196541,196542,196545,196604,196606,196619,196710,196718,196802,196817,196818,196833,196893,196919,196933,197024,197106,197124,197135,197206,197300,197301,197302,197320,197390,197490,197608,197609,197691,197791,197805,198001,198030,198033,198034,198090,198231,198241,198341,198391,198433,198501,198531,198541,198702,198906,199160,199161,199162,199163,199309,199320,199321,199322,199391,199400,199401,199402,199403,199523,199524,199529,199593,199601,199622,199623,199705,199707,199736,199805,199832,199901,199902,199903,199904,199930,200029,200035,200133,200321
Sydney	SI56	195099,195903,195905,196005,196091,196329,196491,196538,196541,196604,196606,196692,196802,196891,196976,196977,197090,197092,197112,197113,197114,197148,197167,197199,197212,197215,197268,197269,197300,197301,197302,197390,197391,197732,197805,197999,198090,198101,198290,198291,198501,199292,199320,199401,199420,199500,199705
SI57	SI57	196976,197092,197112,197113,197114,197148,197167,197215
SJ49	SJ49	196273,196472,196572,197068,197168,197267,197269,197288,197674
SJ50	SJ50	196273,196868,197067,197068,197219,197267,197268,197269,197674,198871
SJ51	SJ51	196473,197267,197268,197269,197673,197674
SJ52	SJ52	196868,196967,197216,197267,197269,197673,197674
Du Couedic	SJ53	196273,196867,196868,196874,196967,196969,197085,197216,197267,197269,197673,197674
Hamilton	SJ54	194905,194906,195050,195051,195052,195099,195150,195240,195250,195251,

		195252,195253,195254,195350,195550,195551,195555,195556,195557,195558,195570,195571,195572,195608,195609,195650,195802,195806,195916,196273,196384,196439,196491,196572,196634,196635,196649,196750,196757,196793,196834,196839,196868,196936,196937,196966,196969,196974,197033,197035,197085,197131,197143,197162,197216,197260,197267,197268,197269,197300,197301,197302,197305,197673,197674,197942,197961,198044,198045,198090,198144,198161,198220,198221,198244,198249,198341,198342,198344,198462,198541,198744,198942,199043,199143,199157,199191,199201,199230,199232,199241,199330,199331,199332,199352,199431,199432,199434,199435,199530,199533,199534,199555,199579,199630,199631,199634,199635,199637,199730,199731,199732,199733,199735,199736,199738,199830,199831,200270,200271,200272
Melbourne	SJ55	194901,195002,195099,195103,195106,195107,195108,195109,195110,195203,195204,195207,195208,195209,195303,195304,195313,195491,195507,195508,195602,195607,195608,195609,195611,195612,195701,195704,195809,195901,195902,195903,195904,195917,196091,196104,196273,196401,196491,196542,196591,196592,196606,196636,196750,196778,196793,196948,196974,197048,197090,197106,197112,197114,197131,197134,197167,197215,197268,197269,197300,197301,197302,197303,197390,197430,197501,197502,197573,197574,197591,197608,197673,197674,197805,198044,198090,198141,198143,198145,198220,198221,198241,198244,198246,198249,198341,198346,198437,198440,198441,198541,198542,198544,198641,198643,198646,198744,198843,198844,198941,198943,199141,199142,199230,199352,199579,199634,199636,199733,199734,199736,199737,199738,199832,199833,199834,199835,199930,199931,200132,200234
Bodalla	SJ56	196273,196867,196967,196976,197112,197114,197167,197215,197268,197269,197300
	SJ57	196273,196867,196967,197167,197215,197268,197573
	SK49	196572,197068,197167,197168
	SK50	196572,196868,197067,197068,197167,198871
	SK51	196473,197167,197268,198871
	SK52	196868,196967,196969,197167
	SK53	196867,196868,196966,196967,196969,197166,197167,197268,197269,197574
Stokes	SK54	196572,196868,196966,196967,197166,197167,197216,197267,197268,197269,197574,198221,198871
Tasmania	SK55	196050,196091,196150,196250,196353,196440,196459,196491,196500,196560,196650,196750,196751,196752,196778,196850,196851,196867,196950,196959,196967,196974,197050,197051,197090,197109,197114,197151,197167,197215,197216,197250,197251,197267,197268,197269,197303,197304,197351,197352,197390,197451,197499,197530,197550,197551,197573,197574,197650,197651,197751,197851,197951,198050,198051,198090,198150,198151,198220,198221,198249,198250,198251,198350,198351,198451,198551,198552,198591,198651,198749,198750,198751,198752,198849,198850,198851,198854,198949,198951,198972,199049,199050,199051,199052,199151,199179,199249,199251,199290,199351,199352,199371,199379,199450,199451,199479,199551,199552,199553,199579,199650,199651,199979,200249
	SK56	196778,196867,196868,196967,196974,196976,197109,197267,197268,197573
	SK57	196778,196867,196974,197267,197573
	SL49	197068,197168
	SL50	196572,196868,197067,197068
	SL51	196473,196572,196966,196967,197067,197166,197268,198871
	SL52	196473,196868,196966,196967,196969,197166,197268,197269,197574
	SL53	196867,196868,196966,196967,196969,197166,197268,197269,197574,198871
	SL54	196868,196967,197109,197269,197574,198871

SHEET NAME	CODE	SURVEYID
------------	------	----------

SL55	SL55	196572,196867,196868,196967,197109,197216,197267,197269
SL56	SL56	196868,196967,196976,197109,197267
SL57	SL57	196867,196974,197067,197267

## Index of Gravity Surveys

<b>Survey Id:</b> 193830 <b>Survey Name:</b> Western Papua Grav <b>State:</b> <b>Country:</b> PNG <b>Operator:</b> Island Explor <b>Contractor:</b> R L Bullock <b>Processor:</b> <b>Access Code:</b> O <b>Reliability:</b> <b>On/Off:</b> On <b>Start Date:</b> 1/01/1938 <b>End Date:</b> 31/12/1939 <b>Spacemin:</b> <b>Spacemax:</b> <b>Stations:</b> 1143 <b>Vessel Type:</b> <b>Vessel Name:</b> <b>West Side:</b> 140.84833 <b>East Side:</b> 145.025 <b>North Side:</b> -5.80167 <b>South Side:</b> -9.605 <b>Geodetic Datum:</b> ANG <b>Loc Meth:</b> <b>Loc Acc:</b> 250 <b>Grd Elev Datum:</b> MSL <b>Grd Elev Acc:</b> 10 <b>Grd Elev Meth:</b> <b>Gravity Datum:</b> O <b>Gravity Acc:</b> 5 <b>Terr Corr Meth:</b> <b>Terr Corr Error:</b>	<b>Survey Id:</b> 194701 <b>Survey Name:</b> Leigh Creek Grav <b>State:</b> SA <b>Country:</b> AUS <b>Operator:</b> Dept Mines SA <b>Contractor:</b> BMR <b>Processor:</b> BMR <b>Access Code:</b> O <b>Reliability:</b> <b>On/Off:</b> On <b>Start Date:</b> 1/10/1947 <b>End Date:</b> 30/09/1948 <b>Spacemin:</b> 805 <b>Spacemax:</b> 805 <b>Stations:</b> 887 <b>Vessel Type:</b> <b>Vessel Name:</b> <b>West Side:</b> 138.1923 <b>East Side:</b> 138.479 <b>North Side:</b> -30.1203 <b>South Side:</b> -30.5782 <b>Geodetic Datum:</b> ANG <b>Loc Meth:</b> SUR <b>Loc Acc:</b> 100 <b>Grd Elev Datum:</b> MSL <b>Grd Elev Acc:</b> 0.5 <b>Grd Elev Meth:</b> SUR <b>Gravity Datum:</b> O <b>Gravity Acc:</b> 0.5 <b>Terr Corr Meth:</b> <b>Terr Corr Error:</b>
<b>Survey Id:</b> 194731 <b>Survey Name:</b> Kikori-Kerema Grav <b>State:</b> <b>Country:</b> PNG <b>Operator:</b> Aust Petroleum Co <b>Contractor:</b> R H Ray <b>Processor:</b> <b>Access Code:</b> O <b>Reliability:</b> <b>On/Off:</b> On <b>Start Date:</b> 1/01/1947 <b>End Date:</b> 31/12/1949 <b>Spacemin:</b> <b>Spacemax:</b> <b>Stations:</b> 1672 <b>Vessel Type:</b> <b>Vessel Name:</b> <b>West Side:</b> 142.46333 <b>East Side:</b> 146.11667 <b>North Side:</b> -7.08333 <b>South Side:</b> -8.03333 <b>Geodetic Datum:</b> ANG <b>Loc Meth:</b> <b>Loc Acc:</b> 250 <b>Grd Elev Datum:</b> MSL <b>Grd Elev Acc:</b> 10 <b>Grd Elev Meth:</b> <b>Gravity Datum:</b> O <b>Gravity Acc:</b> 0.1 <b>Terr Corr Meth:</b> <b>Terr Corr Error:</b>	<b>Survey Id:</b> 194802 <b>Survey Name:</b> Morwell Grav <b>State:</b> VIC <b>Country:</b> AUS <b>Operator:</b> BMR <b>Contractor:</b> BMR <b>Processor:</b> Layton and Associates <b>Access Code:</b> O <b>Reliability:</b> <b>On/Off:</b> On <b>Start Date:</b> 16/03/1948 <b>End Date:</b> 24/03/1948 <b>Spacemin:</b> <b>Spacemax:</b> <b>Stations:</b> 57 <b>Vessel Type:</b> <b>Vessel Name:</b> <b>West Side:</b> <b>East Side:</b> <b>North Side:</b> <b>South Side:</b> <b>Geodetic Datum:</b> ANG <b>Loc Meth:</b> DIG <b>Loc Acc:</b> 100 <b>Grd Elev Datum:</b> MSL <b>Grd Elev Acc:</b> 0.5 <b>Grd Elev Meth:</b> SUR <b>Gravity Datum:</b> O <b>Gravity Acc:</b> 2 <b>Terr Corr Meth:</b> <b>Terr Corr Error:</b>

## Index of Gravity Surveys

<p><b>Survey Id:</b> 194830  <b>Survey Name:</b> Leigh Creek Grav  <b>State:</b> SA  <b>Country:</b> AUS  <b>Operator:</b> Dept Mines SA  <b>Contractor:</b> Dept Mines SA  <b>Processor:</b>  <b>Access Code:</b> O  <b>Reliability:</b>  <b>On/Off:</b> On  <b>Start Date:</b> 1/11/1948  <b>End Date:</b> 1/12/1948  <b>Spacemin:</b>  <b>Spacemax:</b>  <b>Stations:</b> 171  <b>Vessel Type:</b>  <b>Vessel Name:</b>  <b>West Side:</b> 138.2927  <b>East Side:</b> 138.4595  <b>North Side:</b> -30.1202  <b>South Side:</b> -30.2909  <b>Geodetic Datum:</b> ANG  <b>Loc Meth:</b>  <b>Loc Acc:</b> 250  <b>Grd Elev Datum:</b> MSL  <b>Grd Elev Acc:</b> 10  <b>Grd Elev Meth:</b>  <b>Gravity Datum:</b> O  <b>Gravity Acc:</b> 0.5  <b>Terr Corr Meth:</b>  <b>Terr Corr Error:</b></p>	<p><b>Survey Id:</b> 194831  <b>Survey Name:</b> Pendulum Grav at Sea  <b>State:</b>  <b>Country:</b> AUS  <b>Operator:</b> USS Bargall (SS 320) cruise 1  <b>Contractor:</b> USS Bargall (SS 320) cruise 1  <b>Processor:</b>  <b>Access Code:</b> O  <b>Reliability:</b>  <b>On/Off:</b> Off  <b>Start Date:</b> 1/12/1948  <b>End Date:</b> 31/01/1949  <b>Spacemin:</b>  <b>Spacemax:</b>  <b>Stations:</b> 13  <b>Vessel Type:</b> MV  <b>Vessel Name:</b> Bargall Telemachus Capitaine  <b>West Side:</b> 144.9667  <b>East Side:</b> 150.7333  <b>North Side:</b> -0.5167  <b>South Side:</b> -7.8167  <b>Geodetic Datum:</b> ANG  <b>Loc Meth:</b>  <b>Loc Acc:</b> 250  <b>Grd Elev Datum:</b> MSL  <b>Grd Elev Acc:</b> 10  <b>Grd Elev Meth:</b>  <b>Gravity Datum:</b> O  <b>Gravity Acc:</b> 10  <b>Terr Corr Meth:</b>  <b>Terr Corr Error:</b></p>
<p><b>Survey Id:</b> 194901  <b>Survey Name:</b> Morwell Grav  <b>State:</b> VIC  <b>Country:</b> AUS  <b>Operator:</b> BMR  <b>Contractor:</b> BMR  <b>Processor:</b> Layton and Associates  <b>Access Code:</b> O  <b>Reliability:</b>  <b>On/Off:</b> On  <b>Start Date:</b> 11/01/1949  <b>End Date:</b> 2/03/1949  <b>Spacemin:</b>  <b>Spacemax:</b>  <b>Stations:</b> 84  <b>Vessel Type:</b>  <b>Vessel Name:</b>  <b>West Side:</b> 146.26067  <b>East Side:</b> 146.465  <b>North Side:</b> -38.13533  <b>South Side:</b> -38.32967  <b>Geodetic Datum:</b> ANG  <b>Loc Meth:</b> DIG  <b>Loc Acc:</b> 100  <b>Grd Elev Datum:</b> MSL  <b>Grd Elev Acc:</b> 0.5  <b>Grd Elev Meth:</b> SUR  <b>Gravity Datum:</b> O  <b>Gravity Acc:</b> 2  <b>Terr Corr Meth:</b> DFA  <b>Terr Corr Error:</b></p>	<p><b>Survey Id:</b> 194905  <b>Survey Name:</b> Adelaide-Melbourne Grav  <b>State:</b> SA,VIC  <b>Country:</b> AUS  <b>Operator:</b> CSIR (CSIRO)  <b>Contractor:</b> BMR  <b>Processor:</b>  <b>Access Code:</b> O  <b>Reliability:</b>  <b>On/Off:</b> On  <b>Start Date:</b> 1/01/1949  <b>End Date:</b> 28/02/1949  <b>Spacemin:</b> 16093  <b>Spacemax:</b> 16093  <b>Stations:</b> 1  <b>Vessel Type:</b>  <b>Vessel Name:</b>  <b>West Side:</b> 141.65167  <b>East Side:</b> 141.65167  <b>North Side:</b> -36.33  <b>South Side:</b> -36.33  <b>Geodetic Datum:</b> AGD66  <b>Loc Meth:</b> MAN  <b>Loc Acc:</b> 100  <b>Grd Elev Datum:</b> MSL  <b>Grd Elev Acc:</b> 0.5  <b>Grd Elev Meth:</b> TOS  <b>Gravity Datum:</b> O  <b>Gravity Acc:</b> 2  <b>Terr Corr Meth:</b>  <b>Terr Corr Error:</b></p>

## Index of Gravity Surveys

<p><b>Survey Id:</b> 194906  <b>Survey Name:</b> Western Districts, Mount Gambier, Hamilton, Grav  <b>State:</b> SA,VIC  <b>Country:</b> AUS  <b>Operator:</b> WA Weibenga  <b>Contractor:</b> Dept Mines SA  <b>Processor:</b>  <b>Access Code:</b> O  <b>Reliability:</b>  <b>On/Off:</b> On  <b>Start Date:</b>  <b>End Date:</b>  <b>Spacemin:</b>  <b>Spacemax:</b>  <b>Stations:</b> 145  <b>Vessel Type:</b>  <b>Vessel Name:</b>  <b>West Side:</b> 140.75333  <b>East Side:</b> 142.38333  <b>North Side:</b> -36.71333  <b>South Side:</b> -38.38833  <b>Geodetic Datum:</b> ANG  <b>Loc Meth:</b> MAN  <b>Loc Acc:</b> 30.5  <b>Grd Elev Datum:</b> MSL  <b>Grd Elev Acc:</b> 0.9  <b>Grd Elev Meth:</b> MIB  <b>Gravity Datum:</b> O  <b>Gravity Acc:</b> 0.3  <b>Terr Corr Meth:</b>  <b>Terr Corr Error:</b></p>	<p><b>Survey Id:</b> 194950  <b>Survey Name:</b> Balaklava Area Coalfield Grav  <b>State:</b> SA  <b>Country:</b> AUS  <b>Operator:</b> Forsyth  <b>Contractor:</b> Dept Mines SA  <b>Processor:</b>  <b>Access Code:</b> O  <b>Reliability:</b>  <b>On/Off:</b> On  <b>Start Date:</b>  <b>End Date:</b>  <b>Spacemin:</b>  <b>Spacemax:</b>  <b>Stations:</b> 327  <b>Vessel Type:</b>  <b>Vessel Name:</b>  <b>West Side:</b> 138.145  <b>East Side:</b> 138.635  <b>North Side:</b> -33.7717  <b>South Side:</b> -34.315  <b>Geodetic Datum:</b> ANG  <b>Loc Meth:</b>  <b>Loc Acc:</b> 250  <b>Grd Elev Datum:</b> MSL  <b>Grd Elev Acc:</b> 10  <b>Grd Elev Meth:</b>  <b>Gravity Datum:</b> O  <b>Gravity Acc:</b> 5  <b>Terr Corr Meth:</b>  <b>Terr Corr Error:</b></p>
<p><b>Survey Id:</b> 195002  <b>Survey Name:</b> Morwell Grav  <b>State:</b> VIC  <b>Country:</b> AUS  <b>Operator:</b> State Electricity Commission  <b>Contractor:</b> BMR  <b>Processor:</b> Layton and Associates  <b>Access Code:</b> O  <b>Reliability:</b>  <b>On/Off:</b> On  <b>Start Date:</b> 17/01/1950  <b>End Date:</b> 31/05/1950  <b>Spacemin:</b>  <b>Spacemax:</b>  <b>Stations:</b> 231  <b>Vessel Type:</b>  <b>Vessel Name:</b>  <b>West Side:</b> 146.3297  <b>East Side:</b> 146.78433  <b>North Side:</b> -38.1503  <b>South Side:</b> -38.35567  <b>Geodetic Datum:</b> ANG  <b>Loc Meth:</b> DIG  <b>Loc Acc:</b> 100  <b>Grd Elev Datum:</b> MSL  <b>Grd Elev Acc:</b> 1  <b>Grd Elev Meth:</b> SUR  <b>Gravity Datum:</b> O  <b>Gravity Acc:</b> 2  <b>Terr Corr Meth:</b> DFA  <b>Terr Corr Error:</b></p>	<p><b>Survey Id:</b> 195005  <b>Survey Name:</b> Carnarvon-Onslow Grav  <b>State:</b> WA  <b>Country:</b> AUS  <b>Operator:</b>  <b>Contractor:</b> BMR  <b>Processor:</b>  <b>Access Code:</b> O  <b>Reliability:</b>  <b>On/Off:</b> On  <b>Start Date:</b> 1/10/1950  <b>End Date:</b> 31/12/1950  <b>Spacemin:</b> 6437  <b>Spacemax:</b> 6437  <b>Stations:</b> 1  <b>Vessel Type:</b> 4W  <b>Vessel Name:</b> Landrover, Army ambulance  <b>West Side:</b> 114.53667  <b>East Side:</b> 114.53667  <b>North Side:</b> -23.15667  <b>South Side:</b> -23.15667  <b>Geodetic Datum:</b> AGD66  <b>Loc Meth:</b> MAN  <b>Loc Acc:</b> 100  <b>Grd Elev Datum:</b> MSL  <b>Grd Elev Acc:</b> 2  <b>Grd Elev Meth:</b> PGE  <b>Gravity Datum:</b> O  <b>Gravity Acc:</b> 2  <b>Terr Corr Meth:</b>  <b>Terr Corr Error:</b></p>



## Index of Gravity Surveys

<p><b>Survey Id:</b> 195036  <b>Survey Name:</b> Kikori Area Grav  <b>State:</b>  <b>Country:</b> PNG  <b>Operator:</b> Aust Petroleum Co  <b>Contractor:</b> Anglo-Iranian Oil  <b>Processor:</b>  <b>Access Code:</b> O  <b>Reliability:</b>  <b>On/Off:</b> On  <b>Start Date:</b>  <b>End Date:</b>  <b>Spacemin:</b>  <b>Spacemax:</b>  <b>Stations:</b> 686  <b>Vessel Type:</b>  <b>Vessel Name:</b>  <b>West Side:</b> 144.01  <b>East Side:</b> 144.75167  <b>North Side:</b> -7.05  <b>South Side:</b> -7.82167  <b>Geodetic Datum:</b> AGD66  <b>Loc Meth:</b>  <b>Loc Acc:</b> 250  <b>Grd Elev Datum:</b> AHD  <b>Grd Elev Acc:</b> 10  <b>Grd Elev Meth:</b>  <b>Gravity Datum:</b> O  <b>Gravity Acc:</b> 5  <b>Terr Corr Meth:</b>  <b>Terr Corr Error:</b></p>	<p><b>Survey Id:</b> 195040  <b>Survey Name:</b> Wilkatana Boresite Grav  <b>State:</b> SA  <b>Country:</b> AUS  <b>Operator:</b> Santos  <b>Contractor:</b> Geosurveys  <b>Processor:</b>  <b>Access Code:</b> O  <b>Reliability:</b>  <b>On/Off:</b> On  <b>Start Date:</b>  <b>End Date:</b>  <b>Spacemin:</b>  <b>Spacemax:</b>  <b>Stations:</b> 130  <b>Vessel Type:</b>  <b>Vessel Name:</b>  <b>West Side:</b> 137.7517  <b>East Side:</b> 137.9955  <b>North Side:</b> -32.0179  <b>South Side:</b> -32.4279  <b>Geodetic Datum:</b> ANG  <b>Loc Meth:</b>  <b>Loc Acc:</b> 250  <b>Grd Elev Datum:</b> MSL  <b>Grd Elev Acc:</b> 10  <b>Grd Elev Meth:</b>  <b>Gravity Datum:</b> O  <b>Gravity Acc:</b> 5  <b>Terr Corr Meth:</b>  <b>Terr Corr Error:</b></p>
<p><b>Survey Id:</b> 195050  <b>Survey Name:</b> Penola Wrattenbully Grav  <b>State:</b> SA  <b>Country:</b> AUS  <b>Operator:</b> Dept Mines SA  <b>Contractor:</b> C Kerr-Grant  <b>Processor:</b>  <b>Access Code:</b> O  <b>Reliability:</b>  <b>On/Off:</b> On  <b>Start Date:</b>  <b>End Date:</b>  <b>Spacemin:</b>  <b>Spacemax:</b>  <b>Stations:</b> 76  <b>Vessel Type:</b>  <b>Vessel Name:</b>  <b>West Side:</b> 140.8159  <b>East Side:</b> 140.9701  <b>North Side:</b> -37.171  <b>South Side:</b> -37.3823  <b>Geodetic Datum:</b> ANG  <b>Loc Meth:</b>  <b>Loc Acc:</b> 250  <b>Grd Elev Datum:</b> MSL  <b>Grd Elev Acc:</b> 10  <b>Grd Elev Meth:</b>  <b>Gravity Datum:</b> O  <b>Gravity Acc:</b> 5  <b>Terr Corr Meth:</b>  <b>Terr Corr Error:</b></p>	<p><b>Survey Id:</b> 195051  <b>Survey Name:</b> Bordertown Wolseley Nhill Grav  <b>State:</b> SA,VIC  <b>Country:</b> AUS  <b>Operator:</b> Dept Mines SA  <b>Contractor:</b> C Kerr-Grant  <b>Processor:</b>  <b>Access Code:</b> O  <b>Reliability:</b>  <b>On/Off:</b> On  <b>Start Date:</b>  <b>End Date:</b>  <b>Spacemin:</b>  <b>Spacemax:</b>  <b>Stations:</b> 54  <b>Vessel Type:</b>  <b>Vessel Name:</b>  <b>West Side:</b> 140.7772  <b>East Side:</b> 141.655  <b>North Side:</b> -36.3033  <b>South Side:</b> -36.3817  <b>Geodetic Datum:</b> ANG  <b>Loc Meth:</b>  <b>Loc Acc:</b> 250  <b>Grd Elev Datum:</b> MSL  <b>Grd Elev Acc:</b> 10  <b>Grd Elev Meth:</b>  <b>Gravity Datum:</b> O  <b>Gravity Acc:</b> 5  <b>Terr Corr Meth:</b> DFA  <b>Terr Corr Error:</b></p>

## Index of Gravity Surveys

<p><b>Survey Id:</b> 195052  <b>Survey Name:</b> Kingston SE, Naracoorte Grav  <b>State:</b> SA  <b>Country:</b> AUS  <b>Operator:</b> Dept Mines SA  <b>Contractor:</b> C Kerr-Grant  <b>Processor:</b>  <b>Access Code:</b> O  <b>Reliability:</b>  <b>On/Off:</b> On  <b>Start Date:</b>  <b>End Date:</b>  <b>Spacemin:</b>  <b>Spacemax:</b>  <b>Stations:</b> 192  <b>Vessel Type:</b>  <b>Vessel Name:</b>  <b>West Side:</b> 139.7711  <b>East Side:</b> 140.9814  <b>North Side:</b> -36.5553  <b>South Side:</b> -37.0381  <b>Geodetic Datum:</b> ANG  <b>Loc Meth:</b>  <b>Loc Acc:</b> 250  <b>Grd Elev Datum:</b> MSL  <b>Grd Elev Acc:</b> 10  <b>Grd Elev Meth:</b>  <b>Gravity Datum:</b> O  <b>Gravity Acc:</b> 5  <b>Terr Corr Meth:</b>  <b>Terr Corr Error:</b></p>	<p><b>Survey Id:</b> 195099  <b>Survey Name:</b> Cambridge Pendulum Isogals  <b>State:</b> All States  <b>Country:</b> AUS  <b>Operator:</b> BMR  <b>Contractor:</b> BMR  <b>Processor:</b> BMR  <b>Access Code:</b> O  <b>Reliability:</b>  <b>On/Off:</b> On  <b>Start Date:</b> 1/04/1950  <b>End Date:</b> 30/04/1951  <b>Spacemin:</b>  <b>Spacemax:</b>  <b>Stations:</b> 58  <b>Vessel Type:</b>  <b>Vessel Name:</b>  <b>West Side:</b> 113.66167  <b>East Side:</b> 153.01833  <b>North Side:</b> -12.42167  <b>South Side:</b> -38.56833  <b>Geodetic Datum:</b> AGD66  <b>Loc Meth:</b> MAN  <b>Loc Acc:</b> 500  <b>Grd Elev Datum:</b> MSL  <b>Grd Elev Acc:</b> 1.5  <b>Grd Elev Meth:</b> SUR  <b>Gravity Datum:</b> O  <b>Gravity Acc:</b> 6  <b>Terr Corr Meth:</b>  <b>Terr Corr Error:</b></p>
<p><b>Survey Id:</b> 195103  <b>Survey Name:</b> Melbourne-Albury-Wagga  Wagga, Grav  <b>State:</b> NSW, VIC  <b>Country:</b> AUS  <b>Operator:</b>  <b>Contractor:</b>  <b>Processor:</b>  <b>Access Code:</b> O  <b>Reliability:</b>  <b>On/Off:</b> On  <b>Start Date:</b> 1/11/1951  <b>End Date:</b> 30/11/1951  <b>Spacemin:</b>  <b>Spacemax:</b>  <b>Stations:</b> 76  <b>Vessel Type:</b>  <b>Vessel Name:</b>  <b>West Side:</b> 144.21917  <b>East Side:</b> 147.24833  <b>North Side:</b> -35.19333  <b>South Side:</b> -37.69833  <b>Geodetic Datum:</b> ANG  <b>Loc Meth:</b> TOS  <b>Loc Acc:</b> 100  <b>Grd Elev Datum:</b> MSL  <b>Grd Elev Acc:</b> 0.3  <b>Grd Elev Meth:</b> TOS  <b>Gravity Datum:</b> O  <b>Gravity Acc:</b> 0.1  <b>Terr Corr Meth:</b> DFA  <b>Terr Corr Error:</b></p>	<p><b>Survey Id:</b> 195105  <b>Survey Name:</b> Carnarvon-Onslow Area Grav  <b>State:</b> WA  <b>Country:</b> AUS  <b>Operator:</b>  <b>Contractor:</b>  <b>Processor:</b>  <b>Access Code:</b> O  <b>Reliability:</b>  <b>On/Off:</b> On  <b>Start Date:</b> 1/09/1951  <b>End Date:</b> 31/10/1951  <b>Spacemin:</b>  <b>Spacemax:</b>  <b>Stations:</b> 1  <b>Vessel Type:</b>  <b>Vessel Name:</b>  <b>West Side:</b> 116.11333  <b>East Side:</b> 116.11333  <b>North Side:</b> -23.76083  <b>South Side:</b> -23.76083  <b>Geodetic Datum:</b> AGD66  <b>Loc Meth:</b> MAN  <b>Loc Acc:</b> 100  <b>Grd Elev Datum:</b> MSL  <b>Grd Elev Acc:</b> 10  <b>Grd Elev Meth:</b> PGE  <b>Gravity Datum:</b> O  <b>Gravity Acc:</b> 5  <b>Terr Corr Meth:</b>  <b>Terr Corr Error:</b></p>

## Index of Gravity Surveys

<b>Survey Id:</b>	195106	<b>Survey Id:</b>	195107
<b>Survey Name:</b>	South West Rosedale Grav	<b>Survey Name:</b>	North West Rosedale Grav
<b>State:</b>	VIC	<b>State:</b>	VIC
<b>Country:</b>	AUS	<b>Country:</b>	AUS
<b>Operator:</b>	BMR	<b>Operator:</b>	BMR
<b>Contractor:</b>	BMR	<b>Contractor:</b>	BMR
<b>Processor:</b>	Layton and Associates	<b>Processor:</b>	Layton and Associates
<b>Access Code:</b>	O	<b>Access Code:</b>	O
<b>Reliability:</b>		<b>Reliability:</b>	
<b>On/Off:</b>	On	<b>On/Off:</b>	On
<b>Start Date:</b>	10/01/1951	<b>Start Date:</b>	9/05/1951
<b>End Date:</b>	30/01/1951	<b>End Date:</b>	2/06/1951
<b>Spacemin:</b>		<b>Spacemin:</b>	
<b>Spacemax:</b>		<b>Spacemax:</b>	
<b>Stations:</b>	101	<b>Stations:</b>	240
<b>Vessel Type:</b>		<b>Vessel Type:</b>	
<b>Vessel Name:</b>		<b>Vessel Name:</b>	
<b>West Side:</b>	146.6265	<b>West Side:</b>	146.4793
<b>East Side:</b>	146.80233	<b>East Side:</b>	146.79367
<b>North Side:</b>	-38.156	<b>North Side:</b>	-38.0125
<b>South Side:</b>	-38.31883	<b>South Side:</b>	-38.1857
<b>Geodetic Datum:</b>	ANG	<b>Geodetic Datum:</b>	AGD66
<b>Loc Meth:</b>	MAN	<b>Loc Meth:</b>	DIG
<b>Loc Acc:</b>	50	<b>Loc Acc:</b>	100
<b>Grd Elev Datum:</b>	MSL	<b>Grd Elev Datum:</b>	AHD
<b>Grd Elev Acc:</b>	2.7	<b>Grd Elev Acc:</b>	0.5
<b>Grd Elev Meth:</b>	ALT	<b>Grd Elev Meth:</b>	SUR
<b>Gravity Datum:</b>	O	<b>Gravity Datum:</b>	O
<b>Gravity Acc:</b>	2	<b>Gravity Acc:</b>	2
<b>Terr Corr Meth:</b>	DFA	<b>Terr Corr Meth:</b>	DFA
<b>Terr Corr Error:</b>		<b>Terr Corr Error:</b>	

<b>Survey Id:</b>	195108	<b>Survey Id:</b>	195109
<b>Survey Name:</b>	South East Rosedale Grav	<b>Survey Name:</b>	Yarram Grav, Gippsland
<b>State:</b>	VIC	<b>State:</b>	VIC
<b>Country:</b>	AUS	<b>Country:</b>	AUS
<b>Operator:</b>	BMR	<b>Operator:</b>	BMR
<b>Contractor:</b>	BMR	<b>Contractor:</b>	BMR
<b>Processor:</b>	Layton and Associates	<b>Processor:</b>	Layton and Associates
<b>Access Code:</b>	O	<b>Access Code:</b>	O
<b>Reliability:</b>		<b>Reliability:</b>	
<b>On/Off:</b>	On	<b>On/Off:</b>	On
<b>Start Date:</b>	16/05/1951	<b>Start Date:</b>	22/08/1951
<b>End Date:</b>	2/06/1951	<b>End Date:</b>	26/10/1951
<b>Spacemin:</b>		<b>Spacemin:</b>	
<b>Spacemax:</b>		<b>Spacemax:</b>	
<b>Stations:</b>	96	<b>Stations:</b>	400
<b>Vessel Type:</b>		<b>Vessel Type:</b>	
<b>Vessel Name:</b>		<b>Vessel Name:</b>	
<b>West Side:</b>	146.801	<b>West Side:</b>	146.41117
<b>East Side:</b>	147.08933	<b>East Side:</b>	147.08267
<b>North Side:</b>	-38.1483	<b>North Side:</b>	-38.3085
<b>South Side:</b>	-38.30067	<b>South Side:</b>	-38.70133
<b>Geodetic Datum:</b>	AGD66	<b>Geodetic Datum:</b>	AGD66
<b>Loc Meth:</b>	DIG	<b>Loc Meth:</b>	DIG
<b>Loc Acc:</b>	50	<b>Loc Acc:</b>	100
<b>Grd Elev Datum:</b>	AHD	<b>Grd Elev Datum:</b>	AHD
<b>Grd Elev Acc:</b>	0.5	<b>Grd Elev Acc:</b>	0.5
<b>Grd Elev Meth:</b>	SUR	<b>Grd Elev Meth:</b>	SUR
<b>Gravity Datum:</b>	O	<b>Gravity Datum:</b>	O
<b>Gravity Acc:</b>	2	<b>Gravity Acc:</b>	2
<b>Terr Corr Meth:</b>	DFA	<b>Terr Corr Meth:</b>	DFA
<b>Terr Corr Error:</b>		<b>Terr Corr Error:</b>	

## Index of Gravity Surveys

<p><b>Survey Id:</b> 195110  <b>Survey Name:</b> Moe-Yallourn-Hazelwood-Loy Yan, Grav  <b>State:</b> VIC  <b>Country:</b> AUS  <b>Operator:</b> State Electricity Commission  <b>Contractor:</b> BMR  <b>Processor:</b> Layton and Associates  <b>Access Code:</b> O  <b>Reliability:</b>  <b>On/Off:</b> On  <b>Start Date:</b> 1/12/1951  <b>End Date:</b> 28/02/1952  <b>Spacemin:</b>  <b>Spacemax:</b>  <b>Stations:</b> 227  <b>Vessel Type:</b>  <b>Vessel Name:</b>  <b>West Side:</b> 146.25917  <b>East Side:</b> 147.06517  <b>North Side:</b> -38.144  <b>South Side:</b> -38.27017  <b>Geodetic Datum:</b> AGD66  <b>Loc Meth:</b> DIG  <b>Loc Acc:</b> 100  <b>Grd Elev Datum:</b> AHD  <b>Grd Elev Acc:</b> 0.5  <b>Grd Elev Meth:</b> SUR  <b>Gravity Datum:</b> O  <b>Gravity Acc:</b> 2  <b>Terr Corr Meth:</b> DFA  <b>Terr Corr Error:</b></p>	<p><b>Survey Id:</b> 195150  <b>Survey Name:</b> Northern Penola Grav  <b>State:</b> SA  <b>Country:</b> AUS  <b>Operator:</b>  <b>Contractor:</b>  <b>Processor:</b>  <b>Access Code:</b> O  <b>Reliability:</b>  <b>On/Off:</b> On  <b>Start Date:</b>  <b>End Date:</b>  <b>Spacemin:</b>  <b>Spacemax:</b>  <b>Stations:</b> 49  <b>Vessel Type:</b>  <b>Vessel Name:</b>  <b>West Side:</b> 139.7506  <b>East Side:</b> 140.8395  <b>North Side:</b> -37.0146  <b>South Side:</b> -37.3761  <b>Geodetic Datum:</b> AGD66  <b>Loc Meth:</b>  <b>Loc Acc:</b> 250  <b>Grd Elev Datum:</b> AHD  <b>Grd Elev Acc:</b> 10  <b>Grd Elev Meth:</b>  <b>Gravity Datum:</b> O  <b>Gravity Acc:</b> 5  <b>Terr Corr Meth:</b>  <b>Terr Corr Error:</b></p>
<p><b>Survey Id:</b> 195161  <b>Survey Name:</b> West Papua Grav PNG  <b>State:</b>  <b>Country:</b> PNG  <b>Operator:</b> Anglo-Iranian Oil  <b>Contractor:</b> Anglo-Iranian Oil  <b>Processor:</b>  <b>Access Code:</b> O  <b>Reliability:</b>  <b>On/Off:</b> On  <b>Start Date:</b>  <b>End Date:</b>  <b>Spacemin:</b>  <b>Spacemax:</b>  <b>Stations:</b> 1023  <b>Vessel Type:</b>  <b>Vessel Name:</b>  <b>West Side:</b> 142.24667  <b>East Side:</b> 144.03667  <b>North Side:</b> -7.08333  <b>South Side:</b> -8.33667  <b>Geodetic Datum:</b> ANG  <b>Loc Meth:</b>  <b>Loc Acc:</b> 250  <b>Grd Elev Datum:</b> MSL  <b>Grd Elev Acc:</b> 10  <b>Grd Elev Meth:</b>  <b>Gravity Datum:</b> O  <b>Gravity Acc:</b> 5  <b>Terr Corr Meth:</b>  <b>Terr Corr Error:</b></p>	<p><b>Survey Id:</b> 195203  <b>Survey Name:</b> Koo-Wee-Rup Grav  <b>State:</b> VIC  <b>Country:</b> AUS  <b>Operator:</b> BMR  <b>Contractor:</b>  <b>Processor:</b> BMR  <b>Access Code:</b> O  <b>Reliability:</b>  <b>On/Off:</b> On  <b>Start Date:</b> 4/12/1952  <b>End Date:</b> 29/01/1953  <b>Spacemin:</b>  <b>Spacemax:</b>  <b>Stations:</b> 93  <b>Vessel Type:</b> 4W  <b>Vessel Name:</b>  <b>West Side:</b> 145.00917  <b>East Side:</b> 145.765  <b>North Side:</b> -38.04083  <b>South Side:</b> -38.41333  <b>Geodetic Datum:</b> ANG  <b>Loc Meth:</b> MAN  <b>Loc Acc:</b> 100  <b>Grd Elev Datum:</b> MSL  <b>Grd Elev Acc:</b> 0.5  <b>Grd Elev Meth:</b> SUR  <b>Gravity Datum:</b> O  <b>Gravity Acc:</b> 0.1  <b>Terr Corr Meth:</b> DFA  <b>Terr Corr Error:</b></p>

## Index of Gravity Surveys

<p><b>Survey Id:</b> 195204  <b>Survey Name:</b> E Highlands Gippsland Grav  <b>State:</b> VIC  <b>Country:</b> AUS  <b>Operator:</b> BMR  <b>Contractor:</b> BMR  <b>Processor:</b> Layton and Associates  <b>Access Code:</b> O  <b>Reliability:</b>  <b>On/Off:</b> On  <b>Start Date:</b> 6/02/1952  <b>End Date:</b> 12/07/1952  <b>Spacemin:</b>  <b>Spacemax:</b>  <b>Stations:</b> 202  <b>Vessel Type:</b>  <b>Vessel Name:</b>  <b>West Side:</b> 147.06433  <b>East Side:</b> 148.54567  <b>North Side:</b> -37.375  <b>South Side:</b> -37.9665  <b>Geodetic Datum:</b> ANG  <b>Loc Meth:</b> DIG  <b>Loc Acc:</b> 100  <b>Grd Elev Datum:</b> AHD  <b>Grd Elev Acc:</b> 2  <b>Grd Elev Meth:</b> ALT  <b>Gravity Datum:</b> O  <b>Gravity Acc:</b> 2  <b>Terr Corr Meth:</b>  <b>Terr Corr Error:</b></p>	<p><b>Survey Id:</b> 195205  <b>Survey Name:</b> Geraldton-Perth-Albany Grav  <b>State:</b> WA  <b>Country:</b> AUS  <b>Operator:</b> BMR  <b>Contractor:</b>  <b>Processor:</b> BMR  <b>Access Code:</b> O  <b>Reliability:</b>  <b>On/Off:</b> On  <b>Start Date:</b> 1/07/1951  <b>End Date:</b> 30/09/1952  <b>Spacemin:</b> 11265  <b>Spacemax:</b> 40233  <b>Stations:</b> 402  <b>Vessel Type:</b>  <b>Vessel Name:</b>  <b>West Side:</b> 114.96  <b>East Side:</b> 117.88361  <b>North Side:</b> -29.94111  <b>South Side:</b> -35.04444  <b>Geodetic Datum:</b> ANG  <b>Loc Meth:</b> DIG  <b>Loc Acc:</b> 100  <b>Grd Elev Datum:</b> MSL  <b>Grd Elev Acc:</b> 2  <b>Grd Elev Meth:</b> ALT  <b>Gravity Datum:</b> O  <b>Gravity Acc:</b> 2  <b>Terr Corr Meth:</b>  <b>Terr Corr Error:</b></p>
<p><b>Survey Id:</b> 195206  <b>Survey Name:</b> Nerrima-Luluigui Grav  <b>State:</b> WA  <b>Country:</b> AUS  <b>Operator:</b> BMR WA Gov Freney Kimberly Oil  <b>Contractor:</b> BMR  <b>Processor:</b> BMR  <b>Access Code:</b> O  <b>Reliability:</b>  <b>On/Off:</b> On  <b>Start Date:</b> 10/07/1952  <b>End Date:</b> 10/10/1952  <b>Spacemin:</b>  <b>Spacemax:</b>  <b>Stations:</b> 297  <b>Vessel Type:</b>  <b>Vessel Name:</b>  <b>West Side:</b> 123.53  <b>East Side:</b> 124.50167  <b>North Side:</b> -18.11667  <b>South Side:</b> -18.71  <b>Geodetic Datum:</b> ANG  <b>Loc Meth:</b> SUR  <b>Loc Acc:</b> 100  <b>Grd Elev Datum:</b> MSL  <b>Grd Elev Acc:</b> 1  <b>Grd Elev Meth:</b> SUR  <b>Gravity Datum:</b> O  <b>Gravity Acc:</b> 1  <b>Terr Corr Meth:</b>  <b>Terr Corr Error:</b></p>	<p><b>Survey Id:</b> 195207  <b>Survey Name:</b> North East Rosedale Grav  <b>State:</b> VIC  <b>Country:</b> AUS  <b>Operator:</b> BMR  <b>Contractor:</b> BMR  <b>Processor:</b> Layton and Associates  <b>Access Code:</b> O  <b>Reliability:</b>  <b>On/Off:</b> On  <b>Start Date:</b> 14/08/1952  <b>End Date:</b> 1/09/1952  <b>Spacemin:</b>  <b>Spacemax:</b>  <b>Stations:</b> 204  <b>Vessel Type:</b>  <b>Vessel Name:</b>  <b>West Side:</b> 146.6625  <b>East Side:</b> 146.9965  <b>North Side:</b> -37.9  <b>South Side:</b> -38.1402  <b>Geodetic Datum:</b> AGD66  <b>Loc Meth:</b> DIG  <b>Loc Acc:</b> 100  <b>Grd Elev Datum:</b> AHD  <b>Grd Elev Acc:</b> 0.5  <b>Grd Elev Meth:</b> SUR  <b>Gravity Datum:</b> O  <b>Gravity Acc:</b> 2  <b>Terr Corr Meth:</b> DFA  <b>Terr Corr Error:</b></p>

## Index of Gravity Surveys

<p><b>Survey Id:</b> 195208  <b>Survey Name:</b> Giffard-Willung Grav  <b>State:</b> VIC  <b>Country:</b> AUS  <b>Operator:</b> BMR  <b>Contractor:</b> BMR  <b>Processor:</b> Layton and Associates  <b>Access Code:</b> O  <b>Reliability:</b>  <b>On/Off:</b> On  <b>Start Date:</b> 20/03/1952  <b>End Date:</b> 24/03/1952  <b>Spacemin:</b>  <b>Spacemax:</b>  <b>Stations:</b> 54  <b>Vessel Type:</b>  <b>Vessel Name:</b>  <b>West Side:</b> 146.797  <b>East Side:</b> 147.112  <b>North Side:</b> -38.27367  <b>South Side:</b> -38.479  <b>Geodetic Datum:</b> ANG  <b>Loc Meth:</b> DIG  <b>Loc Acc:</b> 100  <b>Grd Elev Datum:</b> MSL  <b>Grd Elev Acc:</b> 0.5  <b>Grd Elev Meth:</b> SUR  <b>Gravity Datum:</b> O  <b>Gravity Acc:</b> 4  <b>Terr Corr Meth:</b> DFA  <b>Terr Corr Error:</b></p>	<p><b>Survey Id:</b> 195209  <b>Survey Name:</b> Maffra Grav  <b>State:</b> VIC  <b>Country:</b> AUS  <b>Operator:</b> BMR  <b>Contractor:</b> BMR  <b>Processor:</b>  <b>Access Code:</b> O  <b>Reliability:</b>  <b>On/Off:</b> On  <b>Start Date:</b> 1/10/1952  <b>End Date:</b> 30/11/1952  <b>Spacemin:</b>  <b>Spacemax:</b>  <b>Stations:</b> 228  <b>Vessel Type:</b>  <b>Vessel Name:</b>  <b>West Side:</b> 146.7865  <b>East Side:</b> 147.07433  <b>North Side:</b> -37.81  <b>South Side:</b> -38.07017  <b>Geodetic Datum:</b> ANG  <b>Loc Meth:</b>  <b>Loc Acc:</b> 250  <b>Grd Elev Datum:</b> MSL  <b>Grd Elev Acc:</b> 10  <b>Grd Elev Meth:</b> PGE  <b>Gravity Datum:</b> O  <b>Gravity Acc:</b> 1  <b>Terr Corr Meth:</b> DFA  <b>Terr Corr Error:</b></p>
<p><b>Survey Id:</b> 195240  <b>Survey Name:</b> Cape Jaffa Fault Grav  <b>State:</b> SA  <b>Country:</b> AUS  <b>Operator:</b> BMR  <b>Contractor:</b> C Kerr-Grant  <b>Processor:</b>  <b>Access Code:</b> O  <b>Reliability:</b>  <b>On/Off:</b> On  <b>Start Date:</b>  <b>End Date:</b>  <b>Spacemin:</b>  <b>Spacemax:</b>  <b>Stations:</b> 82  <b>Vessel Type:</b>  <b>Vessel Name:</b>  <b>West Side:</b> 139.675  <b>East Side:</b> 139.85  <b>North Side:</b> -36.8214  <b>South Side:</b> -37.325  <b>Geodetic Datum:</b> ANG  <b>Loc Meth:</b>  <b>Loc Acc:</b> 100  <b>Grd Elev Datum:</b> MSL  <b>Grd Elev Acc:</b> 10  <b>Grd Elev Meth:</b>  <b>Gravity Datum:</b> O  <b>Gravity Acc:</b> 2  <b>Terr Corr Meth:</b>  <b>Terr Corr Error:</b></p>	<p><b>Survey Id:</b> 195250  <b>Survey Name:</b> Mount Gambier, Port McDonnell - SADM Road Grav  <b>State:</b> SA  <b>Country:</b> AUS  <b>Operator:</b> Dept Mines SA  <b>Contractor:</b>  <b>Processor:</b>  <b>Access Code:</b> O  <b>Reliability:</b>  <b>On/Off:</b> On  <b>Start Date:</b>  <b>End Date:</b>  <b>Spacemin:</b>  <b>Spacemax:</b>  <b>Stations:</b> 99  <b>Vessel Type:</b>  <b>Vessel Name:</b>  <b>West Side:</b> 140.7052  <b>East Side:</b> 140.9683  <b>North Side:</b> -37.3894  <b>South Side:</b> -37.9986  <b>Geodetic Datum:</b> ANG  <b>Loc Meth:</b>  <b>Loc Acc:</b> 250  <b>Grd Elev Datum:</b> MSL  <b>Grd Elev Acc:</b> 10  <b>Grd Elev Meth:</b>  <b>Gravity Datum:</b> O  <b>Gravity Acc:</b> 2  <b>Terr Corr Meth:</b>  <b>Terr Corr Error:</b></p>

## Index of Gravity Surveys

<p><b>Survey Id:</b> 195251  <b>Survey Name:</b> Beachport, Millicent, Nangwarry Grav  <b>State:</b> SA  <b>Country:</b> AUS  <b>Operator:</b> Dept Mines SA  <b>Contractor:</b> McPharlin  <b>Processor:</b>  <b>Access Code:</b> O  <b>Reliability:</b>  <b>On/Off:</b> On  <b>Start Date:</b>  <b>End Date:</b>  <b>Spacemin:</b>  <b>Spacemax:</b>  <b>Stations:</b> 44  <b>Vessel Type:</b>  <b>Vessel Name:</b>  <b>West Side:</b> 140.3538  <b>East Side:</b> 140.9609  <b>North Side:</b> -37.5364  <b>South Side:</b> -37.5961  <b>Geodetic Datum:</b> ANG  <b>Loc Meth:</b>  <b>Loc Acc:</b> 250  <b>Grd Elev Datum:</b> MSL  <b>Grd Elev Acc:</b> 10  <b>Grd Elev Meth:</b>  <b>Gravity Datum:</b> O  <b>Gravity Acc:</b> 2  <b>Terr Corr Meth:</b>  <b>Terr Corr Error:</b></p>	<p><b>Survey Id:</b> 195252  <b>Survey Name:</b> Coonawarra, Lucindale Grav  <b>State:</b> SA  <b>Country:</b> AUS  <b>Operator:</b> Dept Mines SA  <b>Contractor:</b> C Kerr-Grant  <b>Processor:</b>  <b>Access Code:</b> O  <b>Reliability:</b>  <b>On/Off:</b> On  <b>Start Date:</b>  <b>End Date:</b>  <b>Spacemin:</b>  <b>Spacemax:</b>  <b>Stations:</b> 86  <b>Vessel Type:</b>  <b>Vessel Name:</b>  <b>West Side:</b> 140.5156  <b>East Side:</b> 140.8819  <b>North Side:</b> -36.9667  <b>South Side:</b> -37.2649  <b>Geodetic Datum:</b> ANG  <b>Loc Meth:</b>  <b>Loc Acc:</b> 250  <b>Grd Elev Datum:</b> MSL  <b>Grd Elev Acc:</b> 10  <b>Grd Elev Meth:</b>  <b>Gravity Datum:</b> O  <b>Gravity Acc:</b> 2  <b>Terr Corr Meth:</b>  <b>Terr Corr Error:</b></p>
<p><b>Survey Id:</b> 195253  <b>Survey Name:</b> Millicent, Mount Gambier - SADM Road Grav  <b>State:</b> SA  <b>Country:</b> AUS  <b>Operator:</b> Dept Mines SA  <b>Contractor:</b>  <b>Processor:</b>  <b>Access Code:</b> O  <b>Reliability:</b>  <b>On/Off:</b> On  <b>Start Date:</b>  <b>End Date:</b>  <b>Spacemin:</b>  <b>Spacemax:</b>  <b>Stations:</b> 116  <b>Vessel Type:</b>  <b>Vessel Name:</b>  <b>West Side:</b> 140.3577  <b>East Side:</b> 140.8078  <b>North Side:</b> -37.5706  <b>South Side:</b> -37.9539  <b>Geodetic Datum:</b> ANG  <b>Loc Meth:</b>  <b>Loc Acc:</b> 250  <b>Grd Elev Datum:</b> MSL  <b>Grd Elev Acc:</b> 10  <b>Grd Elev Meth:</b>  <b>Gravity Datum:</b> O  <b>Gravity Acc:</b> 2  <b>Terr Corr Meth:</b>  <b>Terr Corr Error:</b></p>	<p><b>Survey Id:</b> 195254  <b>Survey Name:</b> Mount Gambier, Tantanoola, Greenway - SADM  <b>State:</b> SA  <b>Country:</b> AUS  <b>Operator:</b> Dept Mines SA  <b>Contractor:</b>  <b>Processor:</b>  <b>Access Code:</b> O  <b>Reliability:</b>  <b>On/Off:</b> On  <b>Start Date:</b>  <b>End Date:</b>  <b>Spacemin:</b>  <b>Spacemax:</b>  <b>Stations:</b> 57  <b>Vessel Type:</b>  <b>Vessel Name:</b>  <b>West Side:</b> 140.4122  <b>East Side:</b> 140.9667  <b>North Side:</b> -37.6778  <b>South Side:</b> -37.9989  <b>Geodetic Datum:</b> ANG  <b>Loc Meth:</b>  <b>Loc Acc:</b> 250  <b>Grd Elev Datum:</b> MSL  <b>Grd Elev Acc:</b> 10  <b>Grd Elev Meth:</b>  <b>Gravity Datum:</b> O  <b>Gravity Acc:</b> 2  <b>Terr Corr Meth:</b>  <b>Terr Corr Error:</b></p>

## Index of Gravity Surveys

<p><b>Survey Id:</b> 195256  <b>Survey Name:</b> Moorlands Region - SADM Road Grav  <b>State:</b> SA  <b>Country:</b> AUS  <b>Operator:</b> Dept Mines SA  <b>Contractor:</b>  <b>Processor:</b>  <b>Access Code:</b> O  <b>Reliability:</b>  <b>On/Off:</b> On  <b>Start Date:</b>  <b>End Date:</b>  <b>Spacemin:</b>  <b>Spacemax:</b>  <b>Stations:</b> 294  <b>Vessel Type:</b>  <b>Vessel Name:</b>  <b>West Side:</b> 139.5035  <b>East Side:</b> 140.0199  <b>North Side:</b> -35.2501  <b>South Side:</b> -35.4947  <b>Geodetic Datum:</b> ANG  <b>Loc Meth:</b>  <b>Loc Acc:</b> 250  <b>Grd Elev Datum:</b> MSL  <b>Grd Elev Acc:</b> 10  <b>Grd Elev Meth:</b>  <b>Gravity Datum:</b> O  <b>Gravity Acc:</b> 2  <b>Terr Corr Meth:</b>  <b>Terr Corr Error:</b></p>	<p><b>Survey Id:</b> 195302  <b>Survey Name:</b> Loy Yang Grav  <b>State:</b> VIC  <b>Country:</b> AUS  <b>Operator:</b> BMR  <b>Contractor:</b>  <b>Processor:</b>  <b>Access Code:</b> O  <b>Reliability:</b>  <b>On/Off:</b> On  <b>Start Date:</b> 8/01/1953  <b>End Date:</b> 19/03/1953  <b>Spacemin:</b>  <b>Spacemax:</b>  <b>Stations:</b> 26  <b>Vessel Type:</b>  <b>Vessel Name:</b>  <b>West Side:</b>  <b>East Side:</b>  <b>North Side:</b>  <b>South Side:</b>  <b>Geodetic Datum:</b> ANG  <b>Loc Meth:</b>  <b>Loc Acc:</b> 250  <b>Grd Elev Datum:</b> MSL  <b>Grd Elev Acc:</b> 10  <b>Grd Elev Meth:</b>  <b>Gravity Datum:</b> O  <b>Gravity Acc:</b> 0.5  <b>Terr Corr Meth:</b>  <b>Terr Corr Error:</b></p>
---	--

<p><b>Survey Id:</b> 195303  <b>Survey Name:</b> Maffra-Bruthen Grav  <b>State:</b> VIC  <b>Country:</b> AUS  <b>Operator:</b> BMR  <b>Contractor:</b> BMR  <b>Processor:</b> Layton and Associates  <b>Access Code:</b> O  <b>Reliability:</b>  <b>On/Off:</b> On  <b>Start Date:</b> 6/01/1953  <b>End Date:</b> 28/02/1953  <b>Spacemin:</b>  <b>Spacemax:</b>  <b>Stations:</b> 54  <b>Vessel Type:</b>  <b>Vessel Name:</b>  <b>West Side:</b> 146.92383  <b>East Side:</b> 147.07267  <b>North Side:</b> -38.00667  <b>South Side:</b> -38.144  <b>Geodetic Datum:</b> AGD66  <b>Loc Meth:</b> DIG  <b>Loc Acc:</b> 100  <b>Grd Elev Datum:</b> AHD  <b>Grd Elev Acc:</b> 0.5  <b>Grd Elev Meth:</b> SUR  <b>Gravity Datum:</b> O  <b>Gravity Acc:</b> 2  <b>Terr Corr Meth:</b> DFA  <b>Terr Corr Error:</b></p>	<p><b>Survey Id:</b> 195304  <b>Survey Name:</b> South Gippsland Hills Grav  <b>State:</b> VIC  <b>Country:</b> AUS  <b>Operator:</b> BMR  <b>Contractor:</b> BMR  <b>Processor:</b> Layton and Associates  <b>Access Code:</b> O  <b>Reliability:</b>  <b>On/Off:</b> On  <b>Start Date:</b> 26/05/1953  <b>End Date:</b> 4/06/1953  <b>Spacemin:</b>  <b>Spacemax:</b>  <b>Stations:</b> 201  <b>Vessel Type:</b>  <b>Vessel Name:</b>  <b>West Side:</b> 146.2865  <b>East Side:</b> 146.988  <b>North Side:</b> -38.283  <b>South Side:</b> -38.61983  <b>Geodetic Datum:</b> AGD66  <b>Loc Meth:</b> DIG  <b>Loc Acc:</b> 50  <b>Grd Elev Datum:</b> AHD  <b>Grd Elev Acc:</b> 0.5  <b>Grd Elev Meth:</b> SUR  <b>Gravity Datum:</b> O  <b>Gravity Acc:</b> 2  <b>Terr Corr Meth:</b> DFA  <b>Terr Corr Error:</b></p>
---	---



## Index of Gravity Surveys

<p><b>Survey Id:</b> 195307  <b>Survey Name:</b> Geraldton-Carnarvon, Canning Basin Grav  <b>State:</b> WA  <b>Country:</b> AUS  <b>Operator:</b> BMR  <b>Contractor:</b>  <b>Processor:</b> BMR  <b>Access Code:</b> O  <b>Reliability:</b>  <b>On/Off:</b> On  <b>Start Date:</b> 1/07/1953  <b>End Date:</b> 29/11/1953  <b>Spacemin:</b> 402  <b>Spacemax:</b> 8045  <b>Stations:</b> 1  <b>Vessel Type:</b> 4W  <b>Vessel Name:</b>  <b>West Side:</b> 114.16333  <b>East Side:</b> 114.16333  <b>North Side:</b> -26.40167  <b>South Side:</b> -26.40167  <b>Geodetic Datum:</b> AGD66  <b>Loc Meth:</b> SUR  <b>Loc Acc:</b> 100  <b>Grd Elev Datum:</b> MSL  <b>Grd Elev Acc:</b> 0.5  <b>Grd Elev Meth:</b> SUR  <b>Gravity Datum:</b> O  <b>Gravity Acc:</b> 0.1  <b>Terr Corr Meth:</b>  <b>Terr Corr Error:</b></p>	<p><b>Survey Id:</b> 195308  <b>Survey Name:</b> Kimberley Region Grav  <b>State:</b> WA  <b>Country:</b> AUS  <b>Operator:</b> BMR  <b>Contractor:</b> BMR  <b>Processor:</b>  <b>Access Code:</b> O  <b>Reliability:</b>  <b>On/Off:</b> On  <b>Start Date:</b> 1/06/1953  <b>End Date:</b> 30/09/1953  <b>Spacemin:</b>  <b>Spacemax:</b>  <b>Stations:</b> 130  <b>Vessel Type:</b> 4W  <b>Vessel Name:</b>  <b>West Side:</b> 123.61667  <b>East Side:</b> 125.59583  <b>North Side:</b> -17.31333  <b>South Side:</b> -18.69  <b>Geodetic Datum:</b> ANG  <b>Loc Meth:</b> SUR  <b>Loc Acc:</b> 100  <b>Grd Elev Datum:</b> MSL  <b>Grd Elev Acc:</b> 10  <b>Grd Elev Meth:</b> PGE  <b>Gravity Datum:</b> O  <b>Gravity Acc:</b> 0.1  <b>Terr Corr Meth:</b>  <b>Terr Corr Error:</b></p>
<p><b>Survey Id:</b> 195309  <b>Survey Name:</b> Poole Range Detail Grav  <b>State:</b> WA  <b>Country:</b> AUS  <b>Operator:</b> BMR  <b>Contractor:</b> BMR  <b>Processor:</b> BMR  <b>Access Code:</b> O  <b>Reliability:</b>  <b>On/Off:</b> On  <b>Start Date:</b> 8/06/1953  <b>End Date:</b> 18/10/1953  <b>Spacemin:</b> 1207  <b>Spacemax:</b> 1207  <b>Stations:</b> 57  <b>Vessel Type:</b> 4W  <b>Vessel Name:</b> Landrover  <b>West Side:</b> 125.31833  <b>East Side:</b> 126.05917  <b>North Side:</b> -18.45833  <b>South Side:</b> -19.12083  <b>Geodetic Datum:</b> ANG  <b>Loc Meth:</b> SUR  <b>Loc Acc:</b> 100  <b>Grd Elev Datum:</b> MSL  <b>Grd Elev Acc:</b> 0.5  <b>Grd Elev Meth:</b> SUR  <b>Gravity Datum:</b> O  <b>Gravity Acc:</b> 0.1  <b>Terr Corr Meth:</b>  <b>Terr Corr Error:</b></p>	<p><b>Survey Id:</b> 195310  <b>Survey Name:</b> Poole Range Detail Grav  <b>State:</b> WA  <b>Country:</b> AUS  <b>Operator:</b>  <b>Contractor:</b>  <b>Processor:</b>  <b>Access Code:</b> O  <b>Reliability:</b>  <b>On/Off:</b> On  <b>Start Date:</b> 1/09/1953  <b>End Date:</b> 30/09/1953  <b>Spacemin:</b>  <b>Spacemax:</b>  <b>Stations:</b> 32  <b>Vessel Type:</b>  <b>Vessel Name:</b>  <b>West Side:</b> 125.54  <b>East Side:</b> 126.71083  <b>North Side:</b> -18.44083  <b>South Side:</b> -18.895  <b>Geodetic Datum:</b> ANG  <b>Loc Meth:</b> SUR  <b>Loc Acc:</b> 100  <b>Grd Elev Datum:</b> MSL  <b>Grd Elev Acc:</b> 0.5  <b>Grd Elev Meth:</b> SUR  <b>Gravity Datum:</b> O  <b>Gravity Acc:</b> 0.1  <b>Terr Corr Meth:</b>  <b>Terr Corr Error:</b></p>

## Index of Gravity Surveys

<p><b>Survey Id:</b> 195313  <b>Survey Name:</b> Snowy Mountain Area Grav  <b>State:</b> NSW  <b>Country:</b> AUS  <b>Operator:</b>  <b>Contractor:</b>  <b>Processor:</b>  <b>Access Code:</b> O  <b>Reliability:</b>  <b>On/Off:</b> On  <b>Start Date:</b> 1/03/1953  <b>End Date:</b> 31/07/1953  <b>Spacemin:</b>  <b>Spacemax:</b>  <b>Stations:</b> 76  <b>Vessel Type:</b>  <b>Vessel Name:</b>  <b>West Side:</b> 148.62333  <b>East Side:</b> 149.09333  <b>North Side:</b> -36.045  <b>South Side:</b> -36.40667  <b>Geodetic Datum:</b> ANG  <b>Loc Meth:</b> SUR  <b>Loc Acc:</b> 100  <b>Grd Elev Datum:</b> MSL  <b>Grd Elev Acc:</b> 0.5  <b>Grd Elev Meth:</b> FOS  <b>Gravity Datum:</b> O  <b>Gravity Acc:</b> 0.5  <b>Terr Corr Meth:</b>  <b>Terr Corr Error:</b></p>	<p><b>Survey Id:</b> 195350  <b>Survey Name:</b> Naracoorte Region Grav  <b>State:</b> SA  <b>Country:</b> AUS  <b>Operator:</b>  <b>Contractor:</b>  <b>Processor:</b>  <b>Access Code:</b> O  <b>Reliability:</b>  <b>On/Off:</b> On  <b>Start Date:</b>  <b>End Date:</b>  <b>Spacemin:</b>  <b>Spacemax:</b>  <b>Stations:</b> 338  <b>Vessel Type:</b>  <b>Vessel Name:</b>  <b>West Side:</b> 139.7511  <b>East Side:</b> 140.9704  <b>North Side:</b> -36.3289  <b>South Side:</b> -37.2483  <b>Geodetic Datum:</b> ANG  <b>Loc Meth:</b>  <b>Loc Acc:</b> 250  <b>Grd Elev Datum:</b> MSL  <b>Grd Elev Acc:</b> 10  <b>Grd Elev Meth:</b>  <b>Gravity Datum:</b> O  <b>Gravity Acc:</b> 2  <b>Terr Corr Meth:</b>  <b>Terr Corr Error:</b></p>
<p><b>Survey Id:</b> 195351  <b>Survey Name:</b> Pinnaroo Region Grav  <b>State:</b> SA  <b>Country:</b> AUS  <b>Operator:</b>  <b>Contractor:</b>  <b>Processor:</b>  <b>Access Code:</b> O  <b>Reliability:</b>  <b>On/Off:</b> On  <b>Start Date:</b>  <b>End Date:</b>  <b>Spacemin:</b>  <b>Spacemax:</b>  <b>Stations:</b> 157  <b>Vessel Type:</b>  <b>Vessel Name:</b>  <b>West Side:</b> 139.5017  <b>East Side:</b> 140.9025  <b>North Side:</b> -34.9487  <b>South Side:</b> -35.3862  <b>Geodetic Datum:</b> ANG  <b>Loc Meth:</b>  <b>Loc Acc:</b> 250  <b>Grd Elev Datum:</b> MSL  <b>Grd Elev Acc:</b> 10  <b>Grd Elev Meth:</b>  <b>Gravity Datum:</b> O  <b>Gravity Acc:</b> 2  <b>Terr Corr Meth:</b>  <b>Terr Corr Error:</b></p>	<p><b>Survey Id:</b> 195352  <b>Survey Name:</b> Renmark Region Grav  <b>State:</b> SA  <b>Country:</b> AUS  <b>Operator:</b>  <b>Contractor:</b>  <b>Processor:</b>  <b>Access Code:</b> O  <b>Reliability:</b>  <b>On/Off:</b> On  <b>Start Date:</b>  <b>End Date:</b>  <b>Spacemin:</b>  <b>Spacemax:</b>  <b>Stations:</b> 21  <b>Vessel Type:</b>  <b>Vessel Name:</b>  <b>West Side:</b> 139.8161  <b>East Side:</b> 140.5356  <b>North Side:</b> -34.1845  <b>South Side:</b> -34.9731  <b>Geodetic Datum:</b> AGD66  <b>Loc Meth:</b>  <b>Loc Acc:</b> 250  <b>Grd Elev Datum:</b> AHD  <b>Grd Elev Acc:</b> 10  <b>Grd Elev Meth:</b>  <b>Gravity Datum:</b> O  <b>Gravity Acc:</b> 2  <b>Terr Corr Meth:</b>  <b>Terr Corr Error:</b></p>

## Index of Gravity Surveys

<p><b>Survey Id:</b> 195360  <b>Survey Name:</b> Isostatic Study-Mt Lofty Range, Grav  <b>State:</b> SA  <b>Country:</b> AUS  <b>Operator:</b>  <b>Contractor:</b>  <b>Processor:</b>  <b>Access Code:</b> O  <b>Reliability:</b>  <b>On/Off:</b> On  <b>Start Date:</b> 1/01/1953  <b>End Date:</b> 30/12/1959  <b>Spacemin:</b>  <b>Spacemax:</b>  <b>Stations:</b> 145  <b>Vessel Type:</b>  <b>Vessel Name:</b>  <b>West Side:</b> 138.0333  <b>East Side:</b> 140.175  <b>North Side:</b> -33.01  <b>South Side:</b> -35.9633  <b>Geodetic Datum:</b> ANG  <b>Loc Meth:</b> MAN  <b>Loc Acc:</b> 100  <b>Grd Elev Datum:</b> MSL  <b>Grd Elev Acc:</b> 5  <b>Grd Elev Meth:</b> MIB  <b>Gravity Datum:</b> O  <b>Gravity Acc:</b> 1  <b>Terr Corr Meth:</b>  <b>Terr Corr Error:</b></p>	<p><b>Survey Id:</b> 195401  <b>Survey Name:</b> Great Barrier Reef, Adjacent Coast North Qld 1954-60  <b>State:</b> NSW,QLD  <b>Country:</b> AUS  <b>Operator:</b> Great Barrier Reef Committee  <b>Contractor:</b> BMR  <b>Processor:</b>  <b>Access Code:</b> O  <b>Reliability:</b>  <b>On/Off:</b> OnOff  <b>Start Date:</b> 1/07/1954  <b>End Date:</b> 31/10/1954  <b>Spacemin:</b>  <b>Spacemax:</b>  <b>Stations:</b> 49  <b>Vessel Type:</b> MV  <b>Vessel Name:</b> Possum, Landrover  <b>West Side:</b> 145.25167  <b>East Side:</b> 146.50333  <b>North Side:</b> -14.665  <b>South Side:</b> -17.67667  <b>Geodetic Datum:</b> ANG  <b>Loc Meth:</b> MAN  <b>Loc Acc:</b> 999.99  <b>Grd Elev Datum:</b> MSL  <b>Grd Elev Acc:</b> 1.5  <b>Grd Elev Meth:</b> MIB  <b>Gravity Datum:</b> O  <b>Gravity Acc:</b> 2  <b>Terr Corr Meth:</b>  <b>Terr Corr Error:</b></p>
<p><b>Survey Id:</b> 195406  <b>Survey Name:</b> Halls Ck-Derby-Broome-Kimberly, Grav  <b>State:</b> WA  <b>Country:</b> AUS  <b>Operator:</b>  <b>Contractor:</b>  <b>Processor:</b>  <b>Access Code:</b> O  <b>Reliability:</b>  <b>On/Off:</b> On  <b>Start Date:</b> 1/06/1954  <b>End Date:</b> 31/10/1954  <b>Spacemin:</b>  <b>Spacemax:</b>  <b>Stations:</b> 114  <b>Vessel Type:</b>  <b>Vessel Name:</b>  <b>West Side:</b> 122.2333  <b>East Side:</b> 127.62333  <b>North Side:</b> -17.11917  <b>South Side:</b> -18.7275  <b>Geodetic Datum:</b> ANG  <b>Loc Meth:</b> PHT  <b>Loc Acc:</b> 250  <b>Grd Elev Datum:</b> MSL  <b>Grd Elev Acc:</b> 5  <b>Grd Elev Meth:</b> MIB  <b>Gravity Datum:</b> O  <b>Gravity Acc:</b> 0.3  <b>Terr Corr Meth:</b>  <b>Terr Corr Error:</b></p>	<p><b>Survey Id:</b> 195451  <b>Survey Name:</b> Renmark Region Grav  <b>State:</b> SA  <b>Country:</b> AUS  <b>Operator:</b>  <b>Contractor:</b>  <b>Processor:</b>  <b>Access Code:</b> O  <b>Reliability:</b>  <b>On/Off:</b> On  <b>Start Date:</b>  <b>End Date:</b>  <b>Spacemin:</b>  <b>Spacemax:</b>  <b>Stations:</b> 244  <b>Vessel Type:</b>  <b>Vessel Name:</b>  <b>West Side:</b> 139.5614  <b>East Side:</b> 140.9388  <b>North Side:</b> -34.0102  <b>South Side:</b> -35.3115  <b>Geodetic Datum:</b> ANG  <b>Loc Meth:</b>  <b>Loc Acc:</b> 250  <b>Grd Elev Datum:</b> MSL  <b>Grd Elev Acc:</b> 10  <b>Grd Elev Meth:</b>  <b>Gravity Datum:</b> O  <b>Gravity Acc:</b> 2  <b>Terr Corr Meth:</b>  <b>Terr Corr Error:</b></p>

## Index of Gravity Surveys

<p><b>Survey Id:</b> 195453  <b>Survey Name:</b> Murray Bridge, Meningie,  Coonalpyn - SADM Road Grav  <b>State:</b> SA  <b>Country:</b> AUS  <b>Operator:</b> Dept Mines SA  <b>Contractor:</b> Dept Mines SA  <b>Processor:</b>  <b>Access Code:</b> O  <b>Reliability:</b>  <b>On/Off:</b> On  <b>Start Date:</b>  <b>End Date:</b>  <b>Spacemin:</b>  <b>Spacemax:</b>  <b>Stations:</b> 89  <b>Vessel Type:</b>  <b>Vessel Name:</b>  <b>West Side:</b> 139.1627  <b>East Side:</b> 139.7435  <b>North Side:</b> -35.0348  <b>South Side:</b> -35.7305  <b>Geodetic Datum:</b> ANG  <b>Loc Meth:</b>  <b>Loc Acc:</b> 250  <b>Grd Elev Datum:</b> MSL  <b>Grd Elev Acc:</b> 10  <b>Grd Elev Meth:</b>  <b>Gravity Datum:</b> O  <b>Gravity Acc:</b> 2  <b>Terr Corr Meth:</b>  <b>Terr Corr Error:</b></p>	<p><b>Survey Id:</b> 195491  <b>Survey Name:</b> Establish Brennock Park-Kallista  Grav  <b>State:</b> VIC  <b>Country:</b> AUS  <b>Operator:</b>  <b>Contractor:</b>  <b>Processor:</b>  <b>Access Code:</b> O  <b>Reliability:</b>  <b>On/Off:</b> On  <b>Start Date:</b>  <b>End Date:</b>  <b>Spacemin:</b>  <b>Spacemax:</b>  <b>Stations:</b> 2  <b>Vessel Type:</b>  <b>Vessel Name:</b>  <b>West Side:</b> 145.28833  <b>East Side:</b> 145.375  <b>North Side:</b> -37.88667  <b>South Side:</b> -37.89  <b>Geodetic Datum:</b> AGD66  <b>Loc Meth:</b>  <b>Loc Acc:</b> 50  <b>Grd Elev Datum:</b> MSL  <b>Grd Elev Acc:</b> 5  <b>Grd Elev Meth:</b>  <b>Gravity Datum:</b> O  <b>Gravity Acc:</b> 0.5  <b>Terr Corr Meth:</b> DFA  <b>Terr Corr Error:</b></p>
<p><b>Survey Id:</b> 195505  <b>Survey Name:</b> Christmas Creek-Derby-Broome-  Anna Plains Grav  <b>State:</b> WA  <b>Country:</b> AUS  <b>Operator:</b>  <b>Contractor:</b> AGSO  <b>Processor:</b> AGSO  <b>Access Code:</b> O  <b>Reliability:</b>  <b>On/Off:</b> On  <b>Start Date:</b> 1/06/1955  <b>End Date:</b> 30/09/1955  <b>Spacemin:</b> 402  <b>Spacemax:</b> 402  <b>Stations:</b> 223  <b>Vessel Type:</b>  <b>Vessel Name:</b>  <b>West Side:</b> 121.48333  <b>East Side:</b> 126.30583  <b>North Side:</b> -16.72833  <b>South Side:</b> -19.34  <b>Geodetic Datum:</b> ANG  <b>Loc Meth:</b>  <b>Loc Acc:</b> 100  <b>Grd Elev Datum:</b> MSL  <b>Grd Elev Acc:</b> 0.5  <b>Grd Elev Meth:</b> SUR  <b>Gravity Datum:</b> O  <b>Gravity Acc:</b> 0.5  <b>Terr Corr Meth:</b>  <b>Terr Corr Error:</b></p>	<p><b>Survey Id:</b> 195507  <b>Survey Name:</b> Foster Grav  <b>State:</b> VIC  <b>Country:</b> AUS  <b>Operator:</b>  <b>Contractor:</b>  <b>Processor:</b>  <b>Access Code:</b> O  <b>Reliability:</b>  <b>On/Off:</b> On  <b>Start Date:</b> 1/10/1955  <b>End Date:</b> 31/10/1955  <b>Spacemin:</b>  <b>Spacemax:</b>  <b>Stations:</b> 89  <b>Vessel Type:</b>  <b>Vessel Name:</b>  <b>West Side:</b> 145.735  <b>East Side:</b> 146.38  <b>North Side:</b> -38.17667  <b>South Side:</b> -39.03333  <b>Geodetic Datum:</b> AGD66  <b>Loc Meth:</b> MAN  <b>Loc Acc:</b> 100  <b>Grd Elev Datum:</b> AHD  <b>Grd Elev Acc:</b> 0.3  <b>Grd Elev Meth:</b> TOS  <b>Gravity Datum:</b> O  <b>Gravity Acc:</b> 0.1  <b>Terr Corr Meth:</b> DFA  <b>Terr Corr Error:</b></p>

## Index of Gravity Surveys

<p><b>Survey Id:</b> 195508  <b>Survey Name:</b> Corner Inlet Grav  <b>State:</b> VIC  <b>Country:</b> AUS  <b>Operator:</b> Woodside Oil NL  <b>Contractor:</b> BMR  <b>Processor:</b> Layton and Associates  <b>Access Code:</b> O  <b>Reliability:</b>  <b>On/Off:</b> On  <b>Start Date:</b> 1/04/1955  <b>End Date:</b> 31/08/1955  <b>Spacemin:</b>  <b>Spacemax:</b>  <b>Stations:</b> 459  <b>Vessel Type:</b>  <b>Vessel Name:</b>  <b>West Side:</b> 146.42267  <b>East Side:</b> 146.95317  <b>North Side:</b> -38.57267  <b>South Side:</b> -38.79117  <b>Geodetic Datum:</b> AGD66  <b>Loc Meth:</b> DIG  <b>Loc Acc:</b> 50  <b>Grd Elev Datum:</b> AHD  <b>Grd Elev Acc:</b> 2  <b>Grd Elev Meth:</b> MIB  <b>Gravity Datum:</b> O  <b>Gravity Acc:</b> 2  <b>Terr Corr Meth:</b> DFA  <b>Terr Corr Error:</b></p>	<p><b>Survey Id:</b> 195530  <b>Survey Name:</b> Morehead Area Grav, PNG  <b>State:</b>  <b>Country:</b> PNG  <b>Operator:</b> APC  <b>Contractor:</b> Geoprosco  <b>Processor:</b>  <b>Access Code:</b> O  <b>Reliability:</b>  <b>On/Off:</b> On  <b>Start Date:</b>  <b>End Date:</b>  <b>Spacemin:</b>  <b>Spacemax:</b>  <b>Stations:</b> 1236  <b>Vessel Type:</b>  <b>Vessel Name:</b>  <b>West Side:</b> 141.25167  <b>East Side:</b> 142.43167  <b>North Side:</b> -8.15333  <b>South Side:</b> -9.205  <b>Geodetic Datum:</b> ANG  <b>Loc Meth:</b>  <b>Loc Acc:</b> 250  <b>Grd Elev Datum:</b> MSL  <b>Grd Elev Acc:</b> 10  <b>Grd Elev Meth:</b>  <b>Gravity Datum:</b> O  <b>Gravity Acc:</b> 5  <b>Terr Corr Meth:</b>  <b>Terr Corr Error:</b></p>
<p><b>Survey Id:</b> 195541  <b>Survey Name:</b> Longreach-Warbreccan Grav  <b>State:</b> QLD  <b>Country:</b> AUS  <b>Operator:</b> Westland Oil Co Ltd  <b>Contractor:</b> University of Sydney  <b>Processor:</b> Layton Geophysical  <b>Access Code:</b> O  <b>Reliability:</b>  <b>On/Off:</b> On  <b>Start Date:</b> 7/04/1955  <b>End Date:</b> 17/04/1955  <b>Spacemin:</b>  <b>Spacemax:</b>  <b>Stations:</b> 496  <b>Vessel Type:</b>  <b>Vessel Name:</b>  <b>West Side:</b> 142.5475  <b>East Side:</b> 144.7085  <b>North Side:</b> -23.35783  <b>South Side:</b> -24.59867  <b>Geodetic Datum:</b> ANG  <b>Loc Meth:</b> MAN  <b>Loc Acc:</b> 250  <b>Grd Elev Datum:</b> MSL  <b>Grd Elev Acc:</b> 4  <b>Grd Elev Meth:</b> MIB  <b>Gravity Datum:</b> O  <b>Gravity Acc:</b> 0.8  <b>Terr Corr Meth:</b>  <b>Terr Corr Error:</b></p>	<p><b>Survey Id:</b> 195547  <b>Survey Name:</b> Curramulka Road Grav  <b>State:</b> SA  <b>Country:</b> AUS  <b>Operator:</b> Dept Mines SA  <b>Contractor:</b> Dept Mines SA  <b>Processor:</b>  <b>Access Code:</b> O  <b>Reliability:</b>  <b>On/Off:</b> On  <b>Start Date:</b>  <b>End Date:</b>  <b>Spacemin:</b>  <b>Spacemax:</b>  <b>Stations:</b> 98  <b>Vessel Type:</b>  <b>Vessel Name:</b>  <b>West Side:</b> 137.6339  <b>East Side:</b> 137.7411  <b>North Side:</b> -34.5945  <b>South Side:</b> -34.7183  <b>Geodetic Datum:</b> ANG  <b>Loc Meth:</b>  <b>Loc Acc:</b> 250  <b>Grd Elev Datum:</b> MSL  <b>Grd Elev Acc:</b> 10  <b>Grd Elev Meth:</b>  <b>Gravity Datum:</b> O  <b>Gravity Acc:</b> 2  <b>Terr Corr Meth:</b>  <b>Terr Corr Error:</b></p>

## Index of Gravity Surveys

<p><b>Survey Id:</b> 195550  <b>Survey Name:</b> Salt Creek, Cantara - SADM Road Grav  <b>State:</b> SA  <b>Country:</b> AUS  <b>Operator:</b> Dept Mines SA  <b>Contractor:</b>  <b>Processor:</b>  <b>Access Code:</b> O  <b>Reliability:</b>  <b>On/Off:</b> On  <b>Start Date:</b>  <b>End Date:</b>  <b>Spacemin:</b>  <b>Spacemax:</b>  <b>Stations:</b> 59  <b>Vessel Type:</b>  <b>Vessel Name:</b>  <b>West Side:</b> 139.5167  <b>East Side:</b> 139.7475  <b>North Side:</b> -35.96  <b>South Side:</b> -36.3153  <b>Geodetic Datum:</b> ANG  <b>Loc Meth:</b>  <b>Loc Acc:</b> 250  <b>Grd Elev Datum:</b> MSL  <b>Grd Elev Acc:</b> 10  <b>Grd Elev Meth:</b>  <b>Gravity Datum:</b> O  <b>Gravity Acc:</b> 2  <b>Terr Corr Meth:</b>  <b>Terr Corr Error:</b></p>	<p><b>Survey Id:</b> 195551  <b>Survey Name:</b> Tara Tap, Naracoorte Central - SADM Road Grav  <b>State:</b> SA  <b>Country:</b> AUS  <b>Operator:</b> Dept Mines SA  <b>Contractor:</b>  <b>Processor:</b>  <b>Access Code:</b> O  <b>Reliability:</b>  <b>On/Off:</b> On  <b>Start Date:</b>  <b>End Date:</b>  <b>Spacemin:</b>  <b>Spacemax:</b>  <b>Stations:</b> 87  <b>Vessel Type:</b>  <b>Vessel Name:</b>  <b>West Side:</b> 139.8892  <b>East Side:</b> 140.21  <b>North Side:</b> -36.4572  <b>South Side:</b> -36.7567  <b>Geodetic Datum:</b> ANG  <b>Loc Meth:</b>  <b>Loc Acc:</b> 250  <b>Grd Elev Datum:</b> MSL  <b>Grd Elev Acc:</b> 10  <b>Grd Elev Meth:</b>  <b>Gravity Datum:</b> O  <b>Gravity Acc:</b> 2  <b>Terr Corr Meth:</b>  <b>Terr Corr Error:</b></p>
<p><b>Survey Id:</b> 195555  <b>Survey Name:</b> Kongorong, Millicent, Beachport - SADM Road Grav  <b>State:</b> SA  <b>Country:</b> AUS  <b>Operator:</b> Dept Mines SA  <b>Contractor:</b>  <b>Processor:</b>  <b>Access Code:</b> O  <b>Reliability:</b>  <b>On/Off:</b> On  <b>Start Date:</b>  <b>End Date:</b>  <b>Spacemin:</b>  <b>Spacemax:</b>  <b>Stations:</b> 13  <b>Vessel Type:</b>  <b>Vessel Name:</b>  <b>West Side:</b> 140.3403  <b>East Side:</b> 140.598  <b>North Side:</b> -37.5905  <b>South Side:</b> -37.9787  <b>Geodetic Datum:</b> ANG  <b>Loc Meth:</b>  <b>Loc Acc:</b> 250  <b>Grd Elev Datum:</b> MSL  <b>Grd Elev Acc:</b> 10  <b>Grd Elev Meth:</b>  <b>Gravity Datum:</b> O  <b>Gravity Acc:</b> 2  <b>Terr Corr Meth:</b>  <b>Terr Corr Error:</b></p>	<p><b>Survey Id:</b> 195556  <b>Survey Name:</b> Bordertown, Allambie - SADM Road Grav  <b>State:</b> SA  <b>Country:</b> AUS  <b>Operator:</b> Dept Mines SA  <b>Contractor:</b>  <b>Processor:</b>  <b>Access Code:</b> O  <b>Reliability:</b>  <b>On/Off:</b> On  <b>Start Date:</b>  <b>End Date:</b>  <b>Spacemin:</b>  <b>Spacemax:</b>  <b>Stations:</b> 84  <b>Vessel Type:</b>  <b>Vessel Name:</b>  <b>West Side:</b> 140.2117  <b>East Side:</b> 140.7653  <b>North Side:</b> -36.3139  <b>South Side:</b> -36.6228  <b>Geodetic Datum:</b> ANG  <b>Loc Meth:</b>  <b>Loc Acc:</b> 250  <b>Grd Elev Datum:</b> MSL  <b>Grd Elev Acc:</b> 10  <b>Grd Elev Meth:</b>  <b>Gravity Datum:</b> O  <b>Gravity Acc:</b> 2  <b>Terr Corr Meth:</b>  <b>Terr Corr Error:</b></p>

## Index of Gravity Surveys

<p><b>Survey Id:</b> 195557  <b>Survey Name:</b> Bordertown, Frances, Inglewood - SADM Road Grav</p> <p><b>State:</b> SA  <b>Country:</b> AUS  <b>Operator:</b> Dept Mines SA  <b>Contractor:</b>  <b>Processor:</b>  <b>Access Code:</b> O  <b>Reliability:</b>  <b>On/Off:</b> On  <b>Start Date:</b>  <b>End Date:</b>  <b>Spacemin:</b>  <b>Spacemax:</b>  <b>Stations:</b> 184  <b>Vessel Type:</b>  <b>Vessel Name:</b>  <b>West Side:</b> 140.6619  <b>East Side:</b> 140.9547  <b>North Side:</b> -36.0131  <b>South Side:</b> -36.7028  <b>Geodetic Datum:</b> ANG  <b>Loc Meth:</b>  <b>Loc Acc:</b> 250  <b>Grd Elev Datum:</b> MSL  <b>Grd Elev Acc:</b> 10  <b>Grd Elev Meth:</b>  <b>Gravity Datum:</b> O  <b>Gravity Acc:</b> 2  <b>Terr Corr Meth:</b>  <b>Terr Corr Error:</b></p>	<p><b>Survey Id:</b> 195558  <b>Survey Name:</b> Tintinara, Padthaway, Cannawigarra - SADM Road Grav</p> <p><b>State:</b> SA  <b>Country:</b> AUS  <b>Operator:</b> Dept Mines SA  <b>Contractor:</b>  <b>Processor:</b>  <b>Access Code:</b> O  <b>Reliability:</b>  <b>On/Off:</b> On  <b>Start Date:</b>  <b>End Date:</b>  <b>Spacemin:</b>  <b>Spacemax:</b>  <b>Stations:</b> 175  <b>Vessel Type:</b>  <b>Vessel Name:</b>  <b>West Side:</b> 140.0333  <b>East Side:</b> 140.6539  <b>North Side:</b> -35.8683  <b>South Side:</b> -36.5297  <b>Geodetic Datum:</b> ANG  <b>Loc Meth:</b>  <b>Loc Acc:</b> 250  <b>Grd Elev Datum:</b> MSL  <b>Grd Elev Acc:</b> 10  <b>Grd Elev Meth:</b>  <b>Gravity Datum:</b> O  <b>Gravity Acc:</b> 2  <b>Terr Corr Meth:</b>  <b>Terr Corr Error:</b></p>
---	---

<p><b>Survey Id:</b> 195570  <b>Survey Name:</b> Bordertown, Lochaber - SADM Road Grav</p> <p><b>State:</b> SA  <b>Country:</b> AUS  <b>Operator:</b> Dept Mines SA  <b>Contractor:</b>  <b>Processor:</b>  <b>Access Code:</b> O  <b>Reliability:</b>  <b>On/Off:</b> On  <b>Start Date:</b>  <b>End Date:</b>  <b>Spacemin:</b>  <b>Spacemax:</b>  <b>Stations:</b> 93  <b>Vessel Type:</b>  <b>Vessel Name:</b>  <b>West Side:</b> 140.2706  <b>East Side:</b> 140.7436  <b>North Side:</b> -36.3283  <b>South Side:</b> -36.8731  <b>Geodetic Datum:</b> ANG  <b>Loc Meth:</b>  <b>Loc Acc:</b> 250  <b>Grd Elev Datum:</b> MSL  <b>Grd Elev Acc:</b> 10  <b>Grd Elev Meth:</b>  <b>Gravity Datum:</b> O  <b>Gravity Acc:</b> 2  <b>Terr Corr Meth:</b>  <b>Terr Corr Error:</b></p>	<p><b>Survey Id:</b> 195571  <b>Survey Name:</b> Mount Burr, Penola - SADM Road Grav</p> <p><b>State:</b> SA  <b>Country:</b> AUS  <b>Operator:</b> Dept Mines SA  <b>Contractor:</b>  <b>Processor:</b>  <b>Access Code:</b> O  <b>Reliability:</b>  <b>On/Off:</b> On  <b>Start Date:</b>  <b>End Date:</b>  <b>Spacemin:</b>  <b>Spacemax:</b>  <b>Stations:</b> 19  <b>Vessel Type:</b>  <b>Vessel Name:</b>  <b>West Side:</b> 140.5089  <b>East Side:</b> 140.8194  <b>North Side:</b> -37.3861  <b>South Side:</b> -37.5272  <b>Geodetic Datum:</b> ANG  <b>Loc Meth:</b>  <b>Loc Acc:</b> 250  <b>Grd Elev Datum:</b> MSL  <b>Grd Elev Acc:</b> 10  <b>Grd Elev Meth:</b>  <b>Gravity Datum:</b> O  <b>Gravity Acc:</b> 2  <b>Terr Corr Meth:</b>  <b>Terr Corr Error:</b></p>
--	--

## Index of Gravity Surveys

<b>Survey Id:</b>	195572	<b>Survey Id:</b>	195602
<b>Survey Name:</b>	Wirrega - SADM Road Grav	<b>Survey Name:</b>	Western Victoria Region Grav
<b>State:</b>	SA	<b>State:</b>	VIC
<b>Country:</b>	AUS	<b>Country:</b>	AUS
<b>Operator:</b>	Dept Mines SA	<b>Operator:</b>	
<b>Contractor:</b>		<b>Contractor:</b>	
<b>Processor:</b>		<b>Processor:</b>	
<b>Access Code:</b>	O	<b>Access Code:</b>	O
<b>Reliability:</b>		<b>Reliability:</b>	
<b>On/Off:</b>	On	<b>On/Off:</b>	On
<b>Start Date:</b>		<b>Start Date:</b>	1/02/1956
<b>End Date:</b>		<b>End Date:</b>	28/02/1956
<b>Spacemin:</b>		<b>Spacemin:</b>	
<b>Spacemax:</b>		<b>Spacemax:</b>	
<b>Stations:</b>	19	<b>Stations:</b>	48
<b>Vessel Type:</b>		<b>Vessel Type:</b>	
<b>Vessel Name:</b>		<b>Vessel Name:</b>	
<b>West Side:</b>	140.5878	<b>West Side:</b>	146.875
<b>East Side:</b>	140.7694	<b>East Side:</b>	149.31833
<b>North Side:</b>	-36.1275	<b>North Side:</b>	-36.91
<b>South Side:</b>	-36.3147	<b>South Side:</b>	-38.52583
<b>Geodetic Datum:</b>	ANG	<b>Geodetic Datum:</b>	ANG
<b>Loc Meth:</b>		<b>Loc Meth:</b>	MAN
<b>Loc Acc:</b>	250	<b>Loc Acc:</b>	100
<b>Grd Elev Datum:</b>	MSL	<b>Grd Elev Datum:</b>	MSL
<b>Grd Elev Acc:</b>	10	<b>Grd Elev Acc:</b>	10
<b>Grd Elev Meth:</b>		<b>Grd Elev Meth:</b>	PGE
<b>Gravity Datum:</b>	O	<b>Gravity Datum:</b>	O
<b>Gravity Acc:</b>	2	<b>Gravity Acc:</b>	0.1
<b>Terr Corr Meth:</b>		<b>Terr Corr Meth:</b>	DFA
<b>Terr Corr Error:</b>		<b>Terr Corr Error:</b>	

<b>Survey Id:</b>	195605	<b>Survey Id:</b>	195607
<b>Survey Name:</b>	Billiluna, Anna Pl, Port Hedland Grav	<b>Survey Name:</b>	Wangaratta-Mt Beauty-Power Station Grav
<b>State:</b>	WA	<b>State:</b>	VIC
<b>Country:</b>	AUS	<b>Country:</b>	AUS
<b>Operator:</b>	BMR	<b>Operator:</b>	BMR
<b>Contractor:</b>		<b>Contractor:</b>	
<b>Processor:</b>	BMR	<b>Processor:</b>	BMR
<b>Access Code:</b>	O	<b>Access Code:</b>	O
<b>Reliability:</b>		<b>Reliability:</b>	
<b>On/Off:</b>	On	<b>On/Off:</b>	On
<b>Start Date:</b>	1/05/1956	<b>Start Date:</b>	20/03/1956
<b>End Date:</b>	30/09/1956	<b>End Date:</b>	23/03/1956
<b>Spacemin:</b>		<b>Spacemin:</b>	
<b>Spacemax:</b>		<b>Spacemax:</b>	
<b>Stations:</b>	2	<b>Stations:</b>	9
<b>Vessel Type:</b>		<b>Vessel Type:</b>	
<b>Vessel Name:</b>		<b>Vessel Name:</b>	
<b>West Side:</b>	120.63467	<b>West Side:</b>	146.31833
<b>East Side:</b>	127.80333	<b>East Side:</b>	147.18783
<b>North Side:</b>	-19.78	<b>North Side:</b>	-36.3375
<b>South Side:</b>	-20.14	<b>South Side:</b>	-36.761
<b>Geodetic Datum:</b>	AGD66	<b>Geodetic Datum:</b>	ANG
<b>Loc Meth:</b>	SUR	<b>Loc Meth:</b>	SCA
<b>Loc Acc:</b>	100	<b>Loc Acc:</b>	200
<b>Grd Elev Datum:</b>	MSL	<b>Grd Elev Datum:</b>	MSL
<b>Grd Elev Acc:</b>	0.5	<b>Grd Elev Acc:</b>	5
<b>Grd Elev Meth:</b>	SUR	<b>Grd Elev Meth:</b>	
<b>Gravity Datum:</b>	O	<b>Gravity Datum:</b>	O
<b>Gravity Acc:</b>	0.5	<b>Gravity Acc:</b>	0.1
<b>Terr Corr Meth:</b>		<b>Terr Corr Meth:</b>	DFA
<b>Terr Corr Error:</b>		<b>Terr Corr Error:</b>	



## Index of Gravity Surveys

<p><b>Survey Id:</b> 195608  <b>Survey Name:</b> Ballarat-Mildura Grav  <b>State:</b> VIC  <b>Country:</b> AUS  <b>Operator:</b> BMR  <b>Contractor:</b>  <b>Processor:</b> BMR  <b>Access Code:</b> O  <b>Reliability:</b>  <b>On/Off:</b> On  <b>Start Date:</b> 17/04/1956  <b>End Date:</b> 5/05/1956  <b>Spacemin:</b>  <b>Spacemax:</b>  <b>Stations:</b> 147  <b>Vessel Type:</b>  <b>Vessel Name:</b>  <b>West Side:</b> 141.98833  <b>East Side:</b> 143.92389  <b>North Side:</b> -34.12583  <b>South Side:</b> -37.46917  <b>Geodetic Datum:</b> ANG  <b>Loc Meth:</b> TOS  <b>Loc Acc:</b> 100  <b>Grd Elev Datum:</b> MSL  <b>Grd Elev Acc:</b> 0.3  <b>Grd Elev Meth:</b> TOS  <b>Gravity Datum:</b> O  <b>Gravity Acc:</b> 0.1  <b>Terr Corr Meth:</b> DFA  <b>Terr Corr Error:</b></p>	<p><b>Survey Id:</b> 195609  <b>Survey Name:</b> North Western Victoria Grav  <b>State:</b> VIC  <b>Country:</b> AUS  <b>Operator:</b> BMR  <b>Contractor:</b>  <b>Processor:</b> BMR  <b>Access Code:</b> O  <b>Reliability:</b>  <b>On/Off:</b> On  <b>Start Date:</b> 8/10/1956  <b>End Date:</b> 6/12/1956  <b>Spacemin:</b>  <b>Spacemax:</b>  <b>Stations:</b> 225  <b>Vessel Type:</b>  <b>Vessel Name:</b>  <b>West Side:</b> 140.835  <b>East Side:</b> 144.88333  <b>North Side:</b> -34.26333  <b>South Side:</b> -38.77667  <b>Geodetic Datum:</b> ANG  <b>Loc Meth:</b>  <b>Loc Acc:</b> 100  <b>Grd Elev Datum:</b> MSL  <b>Grd Elev Acc:</b> 5  <b>Grd Elev Meth:</b>  <b>Gravity Datum:</b> O  <b>Gravity Acc:</b> 0.1  <b>Terr Corr Meth:</b> DFA  <b>Terr Corr Error:</b></p>
<p><b>Survey Id:</b> 195611  <b>Survey Name:</b> Boola Boola Grav  <b>State:</b> VIC  <b>Country:</b> AUS  <b>Operator:</b> BMR  <b>Contractor:</b> BMR  <b>Processor:</b>  <b>Access Code:</b> O  <b>Reliability:</b>  <b>On/Off:</b> On  <b>Start Date:</b> 10/01/1956  <b>End Date:</b> 26/01/1956  <b>Spacemin:</b>  <b>Spacemax:</b>  <b>Stations:</b> 180  <b>Vessel Type:</b>  <b>Vessel Name:</b>  <b>West Side:</b> 146.45283  <b>East Side:</b> 146.579  <b>North Side:</b> -38.0758  <b>South Side:</b> -38.1615  <b>Geodetic Datum:</b> ANG  <b>Loc Meth:</b> DIG  <b>Loc Acc:</b> 100  <b>Grd Elev Datum:</b> MSL  <b>Grd Elev Acc:</b> 0.5  <b>Grd Elev Meth:</b> SUR  <b>Gravity Datum:</b> O  <b>Gravity Acc:</b> 1  <b>Terr Corr Meth:</b> DFA  <b>Terr Corr Error:</b></p>	<p><b>Survey Id:</b> 195612  <b>Survey Name:</b> Narracan Grav  <b>State:</b> VIC  <b>Country:</b> AUS  <b>Operator:</b> State Electricity Commission  <b>Contractor:</b> BMR  <b>Processor:</b> Layton and Associates  <b>Access Code:</b> O  <b>Reliability:</b>  <b>On/Off:</b> On  <b>Start Date:</b> 26/01/1956  <b>End Date:</b> 22/02/1956  <b>Spacemin:</b>  <b>Spacemax:</b>  <b>Stations:</b> 249  <b>Vessel Type:</b>  <b>Vessel Name:</b>  <b>West Side:</b> 146.2675  <b>East Side:</b> 146.35567  <b>North Side:</b> -38.20667  <b>South Side:</b> -38.28033  <b>Geodetic Datum:</b> ANG  <b>Loc Meth:</b> SCA  <b>Loc Acc:</b> 200  <b>Grd Elev Datum:</b> MSL  <b>Grd Elev Acc:</b> 0.5  <b>Grd Elev Meth:</b> SUR  <b>Gravity Datum:</b> O  <b>Gravity Acc:</b> 2  <b>Terr Corr Meth:</b> DFA  <b>Terr Corr Error:</b></p>

## Index of Gravity Surveys

<p><b>Survey Id:</b> 195615  <b>Survey Name:</b> Mawson - Antarctica Grav  <b>State:</b> AAT  <b>Country:</b> ATA  <b>Operator:</b> BMR  <b>Contractor:</b>  <b>Processor:</b> BMR  <b>Access Code:</b> O  <b>Reliability:</b>  <b>On/Off:</b> On  <b>Start Date:</b> 9/11/1957  <b>End Date:</b> 17/01/1959  <b>Spacemin:</b> 800  <b>Spacemax:</b> 8045  <b>Stations:</b> 260  <b>Vessel Type:</b>  <b>Vessel Name:</b>  <b>West Side:</b> 56.423  <b>East Side:</b> 77.96  <b>North Side:</b> -66.383  <b>South Side:</b> -72.993  <b>Geodetic Datum:</b> ANG  <b>Loc Meth:</b> COM  <b>Loc Acc:</b> 800  <b>Grd Elev Datum:</b> MSL  <b>Grd Elev Acc:</b> 30  <b>Grd Elev Meth:</b> ITM  <b>Gravity Datum:</b> O  <b>Gravity Acc:</b> 30  <b>Terr Corr Meth:</b>  <b>Terr Corr Error:</b></p>	<p><b>Survey Id:</b> 195630  <b>Survey Name:</b> Carnarvon Basin Grav WA  <b>State:</b> WA  <b>Country:</b> AUS  <b>Operator:</b> WAPET  <b>Contractor:</b> Ray Geophysics  <b>Processor:</b> Layton Geophysical  <b>Access Code:</b> O  <b>Reliability:</b>  <b>On/Off:</b> On  <b>Start Date:</b> 1/01/1954  <b>End Date:</b> 31/12/1956  <b>Spacemin:</b> 760  <b>Spacemax:</b> 7200  <b>Stations:</b> 10260  <b>Vessel Type:</b>  <b>Vessel Name:</b>  <b>West Side:</b> 112.93423  <b>East Side:</b> 115.47733  <b>North Side:</b> -21.75767  <b>South Side:</b> -26.17723  <b>Geodetic Datum:</b> ANG  <b>Loc Meth:</b> SUR  <b>Loc Acc:</b> 100  <b>Grd Elev Datum:</b> AHD  <b>Grd Elev Acc:</b> 0.5  <b>Grd Elev Meth:</b> SUR  <b>Gravity Datum:</b> O  <b>Gravity Acc:</b> 2  <b>Terr Corr Meth:</b>  <b>Terr Corr Error:</b></p>
---	--

<p><b>Survey Id:</b> 195631  <b>Survey Name:</b> Canning Basin Grav  <b>State:</b> WA  <b>Country:</b> AUS  <b>Operator:</b> WAPET  <b>Contractor:</b> Ray Geophysics  <b>Processor:</b> Layton Geophysical  <b>Access Code:</b> O  <b>Reliability:</b>  <b>On/Off:</b> On  <b>Start Date:</b>  <b>End Date:</b>  <b>Spacemin:</b> 750  <b>Spacemax:</b> 9700  <b>Stations:</b> 9685  <b>Vessel Type:</b>  <b>Vessel Name:</b>  <b>West Side:</b> 119.5795  <b>East Side:</b> 124.21433  <b>North Side:</b> -17.136  <b>South Side:</b> -20.2955  <b>Geodetic Datum:</b> ANG  <b>Loc Meth:</b> SUR  <b>Loc Acc:</b> 100  <b>Grd Elev Datum:</b> AHD  <b>Grd Elev Acc:</b> 0.5  <b>Grd Elev Meth:</b> SUR  <b>Gravity Datum:</b> O  <b>Gravity Acc:</b> 2  <b>Terr Corr Meth:</b>  <b>Terr Corr Error:</b></p>	<p><b>Survey Id:</b> 195632  <b>Survey Name:</b> Canning Basin Grav  <b>State:</b> WA  <b>Country:</b> AUS  <b>Operator:</b> WAPET  <b>Contractor:</b> Ray Geophysics  <b>Processor:</b> Layton Geophysical  <b>Access Code:</b> O  <b>Reliability:</b>  <b>On/Off:</b> On  <b>Start Date:</b>  <b>End Date:</b>  <b>Spacemin:</b> 750  <b>Spacemax:</b> 9700  <b>Stations:</b> 9724  <b>Vessel Type:</b>  <b>Vessel Name:</b>  <b>West Side:</b> 120.63733  <b>East Side:</b> 123.7435  <b>North Side:</b> -16.987  <b>South Side:</b> -20.313  <b>Geodetic Datum:</b> ANG  <b>Loc Meth:</b> SUR  <b>Loc Acc:</b> 100  <b>Grd Elev Datum:</b> AHD  <b>Grd Elev Acc:</b> 0.5  <b>Grd Elev Meth:</b> SUR  <b>Gravity Datum:</b> O  <b>Gravity Acc:</b> 2  <b>Terr Corr Meth:</b>  <b>Terr Corr Error:</b></p>
---	--

## Index of Gravity Surveys

<p><b>Survey Id:</b> 195640  <b>Survey Name:</b> Fill in Data from Maps  <b>State:</b> WA  <b>Country:</b> AUS  <b>Operator:</b>  <b>Contractor:</b>  <b>Processor:</b>  <b>Access Code:</b> O  <b>Reliability:</b>  <b>On/Off:</b> On  <b>Start Date:</b>  <b>End Date:</b>  <b>Spacemin:</b>  <b>Spacemax:</b>  <b>Stations:</b> 50  <b>Vessel Type:</b>  <b>Vessel Name:</b>  <b>West Side:</b> 123.66833  <b>East Side:</b> 124.49  <b>North Side:</b> -17.095  <b>South Side:</b> -18.95833  <b>Geodetic Datum:</b> ANG  <b>Loc Meth:</b>  <b>Loc Acc:</b> 250  <b>Grd Elev Datum:</b> MSL  <b>Grd Elev Acc:</b> 10  <b>Grd Elev Meth:</b>  <b>Gravity Datum:</b> O  <b>Gravity Acc:</b> 0.1  <b>Terr Corr Meth:</b>  <b>Terr Corr Error:</b></p>	<p><b>Survey Id:</b> 195649  <b>Survey Name:</b> Pirie North, Torrens Grav  <b>State:</b> SA  <b>Country:</b> AUS  <b>Operator:</b> Santos  <b>Contractor:</b> Geosurveys  <b>Processor:</b>  <b>Access Code:</b> O  <b>Reliability:</b>  <b>On/Off:</b> On  <b>Start Date:</b>  <b>End Date:</b>  <b>Spacemin:</b>  <b>Spacemax:</b>  <b>Stations:</b> 14  <b>Vessel Type:</b>  <b>Vessel Name:</b>  <b>West Side:</b> 137.75  <b>East Side:</b> 137.98  <b>North Side:</b> -31.67  <b>South Side:</b> -31.983  <b>Geodetic Datum:</b> ANG  <b>Loc Meth:</b>  <b>Loc Acc:</b> 250  <b>Grd Elev Datum:</b> MSL  <b>Grd Elev Acc:</b> 10  <b>Grd Elev Meth:</b>  <b>Gravity Datum:</b> O  <b>Gravity Acc:</b> 2  <b>Terr Corr Meth:</b>  <b>Terr Corr Error:</b></p>
--	---

<p><b>Survey Id:</b> 195650  <b>Survey Name:</b> Keith Region Grav  <b>State:</b> SA  <b>Country:</b> AUS  <b>Operator:</b>  <b>Contractor:</b>  <b>Processor:</b>  <b>Access Code:</b> O  <b>Reliability:</b>  <b>On/Off:</b> On  <b>Start Date:</b>  <b>End Date:</b>  <b>Spacemin:</b>  <b>Spacemax:</b>  <b>Stations:</b> 132  <b>Vessel Type:</b>  <b>Vessel Name:</b>  <b>West Side:</b> 140.0417  <b>East Side:</b> 140.6992  <b>North Side:</b> -35.895  <b>South Side:</b> -36.4036  <b>Geodetic Datum:</b> ANG  <b>Loc Meth:</b>  <b>Loc Acc:</b> 250  <b>Grd Elev Datum:</b> MSL  <b>Grd Elev Acc:</b> 10  <b>Grd Elev Meth:</b>  <b>Gravity Datum:</b> O  <b>Gravity Acc:</b> 2  <b>Terr Corr Meth:</b>  <b>Terr Corr Error:</b></p>	<p><b>Survey Id:</b> 195651  <b>Survey Name:</b> Milang, Murray Bridge - SADM Road Grav  <b>State:</b> SA  <b>Country:</b> AUS  <b>Operator:</b> Dept Mines SA  <b>Contractor:</b>  <b>Processor:</b>  <b>Access Code:</b> O  <b>Reliability:</b>  <b>On/Off:</b> On  <b>Start Date:</b>  <b>End Date:</b>  <b>Spacemin:</b>  <b>Spacemax:</b>  <b>Stations:</b> 75  <b>Vessel Type:</b>  <b>Vessel Name:</b>  <b>West Side:</b> 138.8918  <b>East Side:</b> 139.3693  <b>North Side:</b> -35.1255  <b>South Side:</b> -35.4083  <b>Geodetic Datum:</b> ANG  <b>Loc Meth:</b>  <b>Loc Acc:</b> 250  <b>Grd Elev Datum:</b> MSL  <b>Grd Elev Acc:</b> 10  <b>Grd Elev Meth:</b>  <b>Gravity Datum:</b> O  <b>Gravity Acc:</b> 2  <b>Terr Corr Meth:</b>  <b>Terr Corr Error:</b></p>
--	---

## Index of Gravity Surveys

<p><b>Survey Id:</b> 195652  <b>Survey Name:</b> Pinnaroo, Lameroo - SADM  Road Grav  <b>State:</b> SA  <b>Country:</b> AUS  <b>Operator:</b> Dept Mines SA  <b>Contractor:</b>  <b>Processor:</b>  <b>Access Code:</b> O  <b>Reliability:</b>  <b>On/Off:</b> On  <b>Start Date:</b>  <b>End Date:</b>  <b>Spacemin:</b>  <b>Spacemax:</b>  <b>Stations:</b> 45  <b>Vessel Type:</b>  <b>Vessel Name:</b>  <b>West Side:</b> 140.5143  <b>East Side:</b> 140.9078  <b>North Side:</b> -35.2703  <b>South Side:</b> -35.4245  <b>Geodetic Datum:</b> ANG  <b>Loc Meth:</b>  <b>Loc Acc:</b> 250  <b>Grd Elev Datum:</b> MSL  <b>Grd Elev Acc:</b> 10  <b>Grd Elev Meth:</b>  <b>Gravity Datum:</b> O  <b>Gravity Acc:</b> 2  <b>Terr Corr Meth:</b>  <b>Terr Corr Error:</b></p>	<p><b>Survey Id:</b> 195653  <b>Survey Name:</b> Lower Yorke Peninsula Road  Grav  <b>State:</b> SA  <b>Country:</b> AUS  <b>Operator:</b> Beach Petroleum  <b>Contractor:</b>  <b>Processor:</b>  <b>Access Code:</b> O  <b>Reliability:</b>  <b>On/Off:</b> On  <b>Start Date:</b>  <b>End Date:</b>  <b>Spacemin:</b>  <b>Spacemax:</b>  <b>Stations:</b> 726  <b>Vessel Type:</b>  <b>Vessel Name:</b>  <b>West Side:</b> 137.3999  <b>East Side:</b> 137.8759  <b>North Side:</b> -34.6183  <b>South Side:</b> -35.084  <b>Geodetic Datum:</b> ANG  <b>Loc Meth:</b>  <b>Loc Acc:</b> 250  <b>Grd Elev Datum:</b> MSL  <b>Grd Elev Acc:</b> 10  <b>Grd Elev Meth:</b>  <b>Gravity Datum:</b> O  <b>Gravity Acc:</b> 2  <b>Terr Corr Meth:</b>  <b>Terr Corr Error:</b></p>
<p><b>Survey Id:</b> 195701  <b>Survey Name:</b> Toongabbie-Seaton Grav    <b>State:</b> VIC  <b>Country:</b> AUS  <b>Operator:</b> State Electricity Commission  <b>Contractor:</b> BMR  <b>Processor:</b> Layton and Associates  <b>Access Code:</b> O  <b>Reliability:</b>  <b>On/Off:</b> On  <b>Start Date:</b> 16/01/1957  <b>End Date:</b> 12/02/1957  <b>Spacemin:</b>  <b>Spacemax:</b>  <b>Stations:</b> 396  <b>Vessel Type:</b>  <b>Vessel Name:</b>  <b>West Side:</b> 146.5605  <b>East Side:</b> 146.7274  <b>North Side:</b> -37.9125  <b>South Side:</b> -38.1366  <b>Geodetic Datum:</b> ANG  <b>Loc Meth:</b>  <b>Loc Acc:</b> 100  <b>Grd Elev Datum:</b> MSL  <b>Grd Elev Acc:</b> 2  <b>Grd Elev Meth:</b>  <b>Gravity Datum:</b> O  <b>Gravity Acc:</b> 2  <b>Terr Corr Meth:</b> DFA  <b>Terr Corr Error:</b></p>	<p><b>Survey Id:</b> 195704  <b>Survey Name:</b> Port Phillip Bay, Adjacent Areas  Underwater Survey  <b>State:</b> VIC  <b>Country:</b> AUS  <b>Operator:</b>  <b>Contractor:</b> BMR  <b>Processor:</b>  <b>Access Code:</b> O  <b>Reliability:</b>  <b>On/Off:</b> Off  <b>Start Date:</b> 16/06/1957  <b>End Date:</b> 16/12/1957  <b>Spacemin:</b>  <b>Spacemax:</b>  <b>Stations:</b> 124  <b>Vessel Type:</b> MV  <b>Vessel Name:</b> Auxiliary Ketch Commissioner  <b>West Side:</b> 144.365  <b>East Side:</b> 145.085  <b>North Side:</b> -37.86583  <b>South Side:</b> -38.36833  <b>Geodetic Datum:</b> ANG  <b>Loc Meth:</b> SUR  <b>Loc Acc:</b> 100  <b>Grd Elev Datum:</b> MSL  <b>Grd Elev Acc:</b> 0.5  <b>Grd Elev Meth:</b> SUR  <b>Gravity Datum:</b> O  <b>Gravity Acc:</b> 1  <b>Terr Corr Meth:</b> DFA  <b>Terr Corr Error:</b></p>

## Index of Gravity Surveys

<p><b>Survey Id:</b> 195705  <b>Survey Name:</b> Georgina Basin Grav  <b>State:</b> NT,QLD  <b>Country:</b> AUS  <b>Operator:</b> BMR  <b>Contractor:</b>  <b>Processor:</b> BMR  <b>Access Code:</b> O  <b>Reliability:</b>  <b>On/Off:</b> On  <b>Start Date:</b> 1/06/1957  <b>End Date:</b> 30/09/1957  <b>Spacemin:</b> 8047  <b>Spacemax:</b> 8047  <b>Stations:</b> 209  <b>Vessel Type:</b>  <b>Vessel Name:</b>  <b>West Side:</b> 137.975  <b>East Side:</b> 140.51  <b>North Side:</b> -20.70667  <b>South Side:</b> -23.07667  <b>Geodetic Datum:</b> ANG  <b>Loc Meth:</b> COM  <b>Loc Acc:</b> 250  <b>Grd Elev Datum:</b> MSL  <b>Grd Elev Acc:</b> 1.5  <b>Grd Elev Meth:</b> COM  <b>Gravity Datum:</b> O  <b>Gravity Acc:</b> 0.1  <b>Terr Corr Meth:</b>  <b>Terr Corr Error:</b></p>	<p><b>Survey Id:</b> 195706  <b>Survey Name:</b> Darwin-Katherine Grav  <b>State:</b> NT  <b>Country:</b> AUS  <b>Operator:</b> BMR  <b>Contractor:</b> BMR  <b>Processor:</b> BMR  <b>Access Code:</b> O  <b>Reliability:</b>  <b>On/Off:</b> On  <b>Start Date:</b> 1/06/1955  <b>End Date:</b> 31/12/1958  <b>Spacemin:</b> 3219  <b>Spacemax:</b> 3219  <b>Stations:</b> 455  <b>Vessel Type:</b>  <b>Vessel Name:</b>  <b>West Side:</b> 129.955  <b>East Side:</b> 132.93  <b>North Side:</b> -12.355  <b>South Side:</b> -14.46833  <b>Geodetic Datum:</b> ANG  <b>Loc Meth:</b> SUR  <b>Loc Acc:</b> 100  <b>Grd Elev Datum:</b> MSL  <b>Grd Elev Acc:</b> 0.5  <b>Grd Elev Meth:</b> SUR  <b>Gravity Datum:</b> O  <b>Gravity Acc:</b> 1  <b>Terr Corr Meth:</b>  <b>Terr Corr Error:</b></p>
<p><b>Survey Id:</b> 195729  <b>Survey Name:</b> Syowa Area Grav  <b>State:</b> AAT  <b>Country:</b> ATA  <b>Operator:</b>  <b>Contractor:</b> Japan  <b>Processor:</b>  <b>Access Code:</b> O  <b>Reliability:</b>  <b>On/Off:</b> On  <b>Start Date:</b>  <b>End Date:</b>  <b>Spacemin:</b>  <b>Spacemax:</b>  <b>Stations:</b> 157  <b>Vessel Type:</b>  <b>Vessel Name:</b>  <b>West Side:</b> 31.83333  <b>East Side:</b> 51.51667  <b>North Side:</b> -65.68333  <b>South Side:</b> -74.945  <b>Geodetic Datum:</b> ANG  <b>Loc Meth:</b>  <b>Loc Acc:</b> 250  <b>Grd Elev Datum:</b> MSL  <b>Grd Elev Acc:</b> 10  <b>Grd Elev Meth:</b>  <b>Gravity Datum:</b> O  <b>Gravity Acc:</b> 2  <b>Terr Corr Meth:</b>  <b>Terr Corr Error:</b></p>	<p><b>Survey Id:</b> 195732  <b>Survey Name:</b> Cape York Peninsula Grav  <b>State:</b> QLD  <b>Country:</b> AUS  <b>Operator:</b> Frome/BHP  <b>Contractor:</b> Frome/BHP  <b>Processor:</b>  <b>Access Code:</b> O  <b>Reliability:</b>  <b>On/Off:</b> On  <b>Start Date:</b>  <b>End Date:</b>  <b>Spacemin:</b> 805  <b>Spacemax:</b> 6436  <b>Stations:</b> 93  <b>Vessel Type:</b>  <b>Vessel Name:</b>  <b>West Side:</b> 141.415  <b>East Side:</b> 144.52833  <b>North Side:</b> -13.95  <b>South Side:</b> -17.15  <b>Geodetic Datum:</b> ANG  <b>Loc Meth:</b> PHT  <b>Loc Acc:</b> 250  <b>Grd Elev Datum:</b> MSL  <b>Grd Elev Acc:</b> 0.67  <b>Grd Elev Meth:</b> SUR  <b>Gravity Datum:</b> O  <b>Gravity Acc:</b> 0.2  <b>Terr Corr Meth:</b>  <b>Terr Corr Error:</b></p>

## Index of Gravity Surveys

<p><b>Survey Id:</b> 195735  <b>Survey Name:</b> South Australian Grav  <b>State:</b> SA  <b>Country:</b> AUS  <b>Operator:</b> Dept Mines SA  <b>Contractor:</b> Dept Mines SA  <b>Processor:</b>  <b>Access Code:</b> O  <b>Reliability:</b>  <b>On/Off:</b> On  <b>Start Date:</b>  <b>End Date:</b>  <b>Spacemin:</b>  <b>Spacemax:</b>  <b>Stations:</b> 1536  <b>Vessel Type:</b>  <b>Vessel Name:</b>  <b>West Side:</b> 137.455  <b>East Side:</b> 140.965  <b>North Side:</b> -31.67  <b>South Side:</b> -36.99833  <b>Geodetic Datum:</b> ANG  <b>Loc Meth:</b>  <b>Loc Acc:</b> 100  <b>Grd Elev Datum:</b> MSL  <b>Grd Elev Acc:</b> 10  <b>Grd Elev Meth:</b>  <b>Gravity Datum:</b> O  <b>Gravity Acc:</b> 0.5  <b>Terr Corr Meth:</b>  <b>Terr Corr Error:</b></p>	<p><b>Survey Id:</b> 195741  <b>Survey Name:</b> Komewu-Turama River Grav  <b>State:</b>  <b>Country:</b> PNG  <b>Operator:</b> Island Explor  <b>Contractor:</b> Geoprosco  <b>Processor:</b>  <b>Access Code:</b> O  <b>Reliability:</b>  <b>On/Off:</b> On  <b>Start Date:</b>  <b>End Date:</b>  <b>Spacemin:</b>  <b>Spacemax:</b>  <b>Stations:</b> 197  <b>Vessel Type:</b>  <b>Vessel Name:</b>  <b>West Side:</b> 143.11333  <b>East Side:</b> 143.52167  <b>North Side:</b> -6.985  <b>South Side:</b> -7.49333  <b>Geodetic Datum:</b> ANG  <b>Loc Meth:</b>  <b>Loc Acc:</b> 250  <b>Grd Elev Datum:</b> MSL  <b>Grd Elev Acc:</b> 10  <b>Grd Elev Meth:</b>  <b>Gravity Datum:</b> O  <b>Gravity Acc:</b> 5  <b>Terr Corr Meth:</b>  <b>Terr Corr Error:</b></p>
<p><b>Survey Id:</b> 195751  <b>Survey Name:</b> North Adelaide Plains - SADM Road Grav    <b>State:</b> SA  <b>Country:</b> AUS  <b>Operator:</b> Dept Mines SA  <b>Contractor:</b>  <b>Processor:</b>  <b>Access Code:</b> O  <b>Reliability:</b>  <b>On/Off:</b> On  <b>Start Date:</b>  <b>End Date:</b>  <b>Spacemin:</b>  <b>Spacemax:</b>  <b>Stations:</b> 92  <b>Vessel Type:</b>  <b>Vessel Name:</b>  <b>West Side:</b> 138.4142  <b>East Side:</b> 138.8044  <b>North Side:</b> -34.5853  <b>South Side:</b> -34.8508  <b>Geodetic Datum:</b> ANG  <b>Loc Meth:</b>  <b>Loc Acc:</b> 250  <b>Grd Elev Datum:</b> MSL  <b>Grd Elev Acc:</b> 10  <b>Grd Elev Meth:</b>  <b>Gravity Datum:</b> O  <b>Gravity Acc:</b> 2  <b>Terr Corr Meth:</b>  <b>Terr Corr Error:</b></p>	<p><b>Survey Id:</b> 195801  <b>Survey Name:</b> Underwater Grav Bramble Cay to Cape Arnhem, Darwin – Wyndham.    <b>State:</b> NT,QLD  <b>Country:</b> AUS  <b>Operator:</b> Associated Aust Oilfields NL  <b>Contractor:</b> BMR  <b>Processor:</b>  <b>Access Code:</b> O  <b>Reliability:</b>  <b>On/Off:</b> Off  <b>Start Date:</b> 24/05/1958  <b>End Date:</b> 1/08/1959  <b>Spacemin:</b> 32180  <b>Spacemax:</b> 32180  <b>Stations:</b> 476  <b>Vessel Type:</b> MV  <b>Vessel Name:</b> MV Kano  <b>West Side:</b> 128.0833  <b>East Side:</b> 152.9667  <b>North Side:</b> -7.8233  <b>South Side:</b> -25.08  <b>Geodetic Datum:</b> ANG  <b>Loc Meth:</b>  <b>Loc Acc:</b> 400  <b>Grd Elev Datum:</b> MSL  <b>Grd Elev Acc:</b> 10  <b>Grd Elev Meth:</b>  <b>Gravity Datum:</b> O  <b>Gravity Acc:</b> 0.5  <b>Terr Corr Meth:</b>  <b>Terr Corr Error:</b></p>

## Index of Gravity Surveys

<p><b>Survey Id:</b> 195802  <b>Survey Name:</b> Western Victoria Grav  <b>State:</b> VIC  <b>Country:</b> AUS  <b>Operator:</b>  <b>Contractor:</b>  <b>Processor:</b>  <b>Access Code:</b> O  <b>Reliability:</b>  <b>On/Off:</b> On  <b>Start Date:</b>  <b>End Date:</b>  <b>Spacemin:</b>  <b>Spacemax:</b>  <b>Stations:</b> 49  <b>Vessel Type:</b>  <b>Vessel Name:</b>  <b>West Side:</b> 141.26833  <b>East Side:</b> 143.11  <b>North Side:</b> -36.76667  <b>South Side:</b> -38.215  <b>Geodetic Datum:</b> ANG  <b>Loc Meth:</b>  <b>Loc Acc:</b> 250  <b>Grd Elev Datum:</b> MSL  <b>Grd Elev Acc:</b> 10  <b>Grd Elev Meth:</b>  <b>Gravity Datum:</b> O  <b>Gravity Acc:</b> 2  <b>Terr Corr Meth:</b> DFA  <b>Terr Corr Error:</b></p>	<p><b>Survey Id:</b> 195803  <b>Survey Name:</b> Gulf of Papua Underwater Grav  <b>State:</b>  <b>Country:</b> PNG  <b>Operator:</b>  <b>Contractor:</b> LW Williams  <b>Processor:</b>  <b>Access Code:</b> O  <b>Reliability:</b>  <b>On/Off:</b> Off  <b>Start Date:</b> 28/03/1959  <b>End Date:</b> 1/04/1959  <b>Spacemin:</b>  <b>Spacemax:</b>  <b>Stations:</b> 51  <b>Vessel Type:</b>  <b>Vessel Name:</b>  <b>West Side:</b> 145.67  <b>East Side:</b> 146.8417  <b>North Side:</b> -7.97  <b>South Side:</b> -9.16  <b>Geodetic Datum:</b> ANG  <b>Loc Meth:</b>  <b>Loc Acc:</b> 400  <b>Grd Elev Datum:</b> MSL  <b>Grd Elev Acc:</b> 10  <b>Grd Elev Meth:</b>  <b>Gravity Datum:</b> O  <b>Gravity Acc:</b> 2  <b>Terr Corr Meth:</b>  <b>Terr Corr Error:</b></p>
<p><b>Survey Id:</b> 195805  <b>Survey Name:</b> Boullia-Longreach-Windorah-Toko Grav  <b>State:</b> QLD  <b>Country:</b> AUS  <b>Operator:</b> BMR  <b>Contractor:</b>  <b>Processor:</b> BMR  <b>Access Code:</b> O  <b>Reliability:</b>  <b>On/Off:</b> On  <b>Start Date:</b> 1/08/1958  <b>End Date:</b> 30/09/1958  <b>Spacemin:</b>  <b>Spacemax:</b>  <b>Stations:</b> 590  <b>Vessel Type:</b>  <b>Vessel Name:</b>  <b>West Side:</b> 138.07333  <b>East Side:</b> 144.25167  <b>North Side:</b> -22.21167  <b>South Side:</b> -25.89833  <b>Geodetic Datum:</b> ANG  <b>Loc Meth:</b> COM  <b>Loc Acc:</b> 250  <b>Grd Elev Datum:</b> MSL  <b>Grd Elev Acc:</b> 0.5  <b>Grd Elev Meth:</b> SUR  <b>Gravity Datum:</b> O  <b>Gravity Acc:</b> 0.1  <b>Terr Corr Meth:</b>  <b>Terr Corr Error:</b></p>	<p><b>Survey Id:</b> 195806  <b>Survey Name:</b> Horsham Grav  <b>State:</b> VIC  <b>Country:</b> AUS  <b>Operator:</b>  <b>Contractor:</b>  <b>Processor:</b>  <b>Access Code:</b> O  <b>Reliability:</b>  <b>On/Off:</b> On  <b>Start Date:</b> 1/01/1958  <b>End Date:</b> 31/03/1958  <b>Spacemin:</b>  <b>Spacemax:</b>  <b>Stations:</b> 338  <b>Vessel Type:</b>  <b>Vessel Name:</b>  <b>West Side:</b> 141.30667  <b>East Side:</b> 142.77833  <b>North Side:</b> -36.25333  <b>South Side:</b> -37.52333  <b>Geodetic Datum:</b> ANG  <b>Loc Meth:</b> MAN  <b>Loc Acc:</b> 100  <b>Grd Elev Datum:</b> MSL  <b>Grd Elev Acc:</b> 0.5  <b>Grd Elev Meth:</b> SUR  <b>Gravity Datum:</b> O  <b>Gravity Acc:</b> 0.1  <b>Terr Corr Meth:</b> DFA  <b>Terr Corr Error:</b></p>

## Index of Gravity Surveys

<p><b>Survey Id:</b> 195809  <b>Survey Name:</b> Mornington Peninsula Grav  <b>State:</b> VIC  <b>Country:</b> AUS  <b>Operator:</b> BMR  <b>Contractor:</b> BMR  <b>Processor:</b> BMR  <b>Access Code:</b> O  <b>Reliability:</b>  <b>On/Off:</b> On  <b>Start Date:</b> 19/02/1958  <b>End Date:</b> 17/03/1958  <b>Spacemin:</b>  <b>Spacemax:</b>  <b>Stations:</b> 107  <b>Vessel Type:</b>  <b>Vessel Name:</b>  <b>West Side:</b> 144.66167  <b>East Side:</b> 145.39  <b>North Side:</b> -37.93  <b>South Side:</b> -38.495  <b>Geodetic Datum:</b> ANG  <b>Loc Meth:</b> TOS  <b>Loc Acc:</b> 100  <b>Grd Elev Datum:</b> MSL  <b>Grd Elev Acc:</b> 0.3  <b>Grd Elev Meth:</b> TOS  <b>Gravity Datum:</b> O  <b>Gravity Acc:</b> 1  <b>Terr Corr Meth:</b> DFA  <b>Terr Corr Error:</b></p>	<p><b>Survey Id:</b> 195810  <b>Survey Name:</b> Cairns-Cape York-Port Moresby, Grav  <b>State:</b> QLD,PNG  <b>Country:</b> AUS  <b>Operator:</b>  <b>Contractor:</b>  <b>Processor:</b>  <b>Access Code:</b> O  <b>Reliability:</b>  <b>On/Off:</b> On  <b>Start Date:</b> 1/04/1958  <b>End Date:</b> 1/05/1958  <b>Spacemin:</b>  <b>Spacemax:</b>  <b>Stations:</b> 1  <b>Vessel Type:</b>  <b>Vessel Name:</b>  <b>West Side:</b> 145.75167  <b>East Side:</b> 145.75167  <b>North Side:</b> -16.88833  <b>South Side:</b> -16.88833  <b>Geodetic Datum:</b> AGD66  <b>Loc Meth:</b>  <b>Loc Acc:</b> 100  <b>Grd Elev Datum:</b> MSL  <b>Grd Elev Acc:</b> 5  <b>Grd Elev Meth:</b>  <b>Gravity Datum:</b> O  <b>Gravity Acc:</b> 0.1  <b>Terr Corr Meth:</b>  <b>Terr Corr Error:</b></p>
---	---

<p><b>Survey Id:</b> 195833  <b>Survey Name:</b> Fitzroy Crossing Grav  <b>State:</b> WA  <b>Country:</b> AUS  <b>Operator:</b> WAPET  <b>Contractor:</b> WAPET  <b>Processor:</b>  <b>Access Code:</b> O  <b>Reliability:</b>  <b>On/Off:</b> On  <b>Start Date:</b>  <b>End Date:</b>  <b>Spacemin:</b>  <b>Spacemax:</b>  <b>Stations:</b> 819  <b>Vessel Type:</b>  <b>Vessel Name:</b>  <b>West Side:</b> 125.2195  <b>East Side:</b> 125.92117  <b>North Side:</b> -17.94583  <b>South Side:</b> -18.61583  <b>Geodetic Datum:</b> ANG  <b>Loc Meth:</b>  <b>Loc Acc:</b> 250  <b>Grd Elev Datum:</b> MSL  <b>Grd Elev Acc:</b> 10  <b>Grd Elev Meth:</b>  <b>Gravity Datum:</b> O  <b>Gravity Acc:</b> 5  <b>Terr Corr Meth:</b>  <b>Terr Corr Error:</b></p>	<p><b>Survey Id:</b> 195839  <b>Survey Name:</b> Pooncarie Area Grav  <b>State:</b> NSW  <b>Country:</b> AUS  <b>Operator:</b> Aust Oil and Gas  <b>Contractor:</b> Aust Oil and Gas  <b>Processor:</b>  <b>Access Code:</b> O  <b>Reliability:</b>  <b>On/Off:</b> On  <b>Start Date:</b> 1/07/1957  <b>End Date:</b> 1/12/1957  <b>Spacemin:</b>  <b>Spacemax:</b>  <b>Stations:</b> 410  <b>Vessel Type:</b>  <b>Vessel Name:</b>  <b>West Side:</b> 141.745  <b>East Side:</b> 143.458  <b>North Side:</b> -32.6642  <b>South Side:</b> -34.1142  <b>Geodetic Datum:</b> ANG  <b>Loc Meth:</b>  <b>Loc Acc:</b> 250  <b>Grd Elev Datum:</b> MSL  <b>Grd Elev Acc:</b> 10  <b>Grd Elev Meth:</b>  <b>Gravity Datum:</b> O  <b>Gravity Acc:</b> 5  <b>Terr Corr Meth:</b>  <b>Terr Corr Error:</b></p>
--	--



## Index of Gravity Surveys

<p><b>Survey Id:</b> 195850  <b>Survey Name:</b> North Adelaide Plains - SADM  Road Grav  <b>State:</b> SA  <b>Country:</b> AUS  <b>Operator:</b>  <b>Contractor:</b> Dept Mines SA  <b>Processor:</b>  <b>Access Code:</b> O  <b>Reliability:</b>  <b>On/Off:</b> On  <b>Start Date:</b>  <b>End Date:</b>  <b>Spacemin:</b>  <b>Spacemax:</b>  <b>Stations:</b> 157  <b>Vessel Type:</b>  <b>Vessel Name:</b>  <b>West Side:</b> 138.4403  <b>East Side:</b> 138.7642  <b>North Side:</b> -34.4989  <b>South Side:</b> -34.8486  <b>Geodetic Datum:</b> ANG  <b>Loc Meth:</b>  <b>Loc Acc:</b> 250  <b>Grd Elev Datum:</b> MSL  <b>Grd Elev Acc:</b> 10  <b>Grd Elev Meth:</b>  <b>Gravity Datum:</b> O  <b>Gravity Acc:</b> 10  <b>Terr Corr Meth:</b>  <b>Terr Corr Error:</b></p>	<p><b>Survey Id:</b> 195861  <b>Survey Name:</b> East Papua Grav  <b>State:</b>  <b>Country:</b> PNG  <b>Operator:</b> Papuan Apinaipi Petroleum Co  <b>Contractor:</b> Papuan Apinaipi Petroleum Co  <b>Processor:</b>  <b>Access Code:</b> O  <b>Reliability:</b>  <b>On/Off:</b> On  <b>Start Date:</b>  <b>End Date:</b>  <b>Spacemin:</b>  <b>Spacemax:</b>  <b>Stations:</b> 29  <b>Vessel Type:</b>  <b>Vessel Name:</b>  <b>West Side:</b> 145.605  <b>East Side:</b> 146.865  <b>North Side:</b> -7.79167  <b>South Side:</b> -9.11  <b>Geodetic Datum:</b> ANG  <b>Loc Meth:</b>  <b>Loc Acc:</b> 250  <b>Grd Elev Datum:</b> MSL  <b>Grd Elev Acc:</b> 10  <b>Grd Elev Meth:</b>  <b>Gravity Datum:</b> O  <b>Gravity Acc:</b> 10  <b>Terr Corr Meth:</b>  <b>Terr Corr Error:</b></p>
<p><b>Survey Id:</b> 195901  <b>Survey Name:</b> Northern Victoria Grav  <b>State:</b> VIC  <b>Country:</b> AUS  <b>Operator:</b>  <b>Contractor:</b>  <b>Processor:</b>  <b>Access Code:</b> O  <b>Reliability:</b>  <b>On/Off:</b> On  <b>Start Date:</b> 1/02/1959  <b>End Date:</b> 31/03/1959  <b>Spacemin:</b>  <b>Spacemax:</b>  <b>Stations:</b> 59  <b>Vessel Type:</b>  <b>Vessel Name:</b>  <b>West Side:</b> 143.99167  <b>East Side:</b> 145.645  <b>North Side:</b> -35.63833  <b>South Side:</b> -36.936  <b>Geodetic Datum:</b> ANG  <b>Loc Meth:</b> MAN  <b>Loc Acc:</b> 100  <b>Grd Elev Datum:</b> MSL  <b>Grd Elev Acc:</b> 5  <b>Grd Elev Meth:</b>  <b>Gravity Datum:</b> O  <b>Gravity Acc:</b> 0.1  <b>Terr Corr Meth:</b> DFA  <b>Terr Corr Error:</b></p>	<p><b>Survey Id:</b> 195902  <b>Survey Name:</b> Brennock Park-Warburton-  Walhalla Grav  <b>State:</b> VIC  <b>Country:</b> AUS  <b>Operator:</b>  <b>Contractor:</b>  <b>Processor:</b>  <b>Access Code:</b> O  <b>Reliability:</b>  <b>On/Off:</b> On  <b>Start Date:</b> 1/05/1959  <b>End Date:</b> 30/06/1959  <b>Spacemin:</b>  <b>Spacemax:</b>  <b>Stations:</b> 46  <b>Vessel Type:</b>  <b>Vessel Name:</b>  <b>West Side:</b> 145.27  <b>East Side:</b> 147.27667  <b>North Side:</b> -37.55583  <b>South Side:</b> -38.20833  <b>Geodetic Datum:</b> ANG  <b>Loc Meth:</b>  <b>Loc Acc:</b> 250  <b>Grd Elev Datum:</b> MSL  <b>Grd Elev Acc:</b> 10  <b>Grd Elev Meth:</b>  <b>Gravity Datum:</b> O  <b>Gravity Acc:</b> 0.1  <b>Terr Corr Meth:</b>  <b>Terr Corr Error:</b></p>

## Index of Gravity Surveys

<p><b>Survey Id:</b> 195903  <b>Survey Name:</b> Melbourne-Forbes-Sydney-  Canberra, Grav  <b>State:</b> NSW, VIC  <b>Country:</b> AUS  <b>Operator:</b> BMR  <b>Contractor:</b> BMR  <b>Processor:</b> BMR  <b>Access Code:</b> O  <b>Reliability:</b>  <b>On/Off:</b> On  <b>Start Date:</b> 1/01/1959  <b>End Date:</b> 30/12/1960  <b>Spacemin:</b> 8047  <b>Spacemax:</b> 8047  <b>Stations:</b> 241  <b>Vessel Type:</b>  <b>Vessel Name:</b>  <b>West Side:</b> 144.92017  <b>East Side:</b> 151.195  <b>North Side:</b> -33.18  <b>South Side:</b> -38.66833  <b>Geodetic Datum:</b> ANG  <b>Loc Meth:</b> SUR  <b>Loc Acc:</b> 100  <b>Grd Elev Datum:</b> MSL  <b>Grd Elev Acc:</b> 1.52  <b>Grd Elev Meth:</b> SUR  <b>Gravity Datum:</b> O  <b>Gravity Acc:</b> 0.1  <b>Terr Corr Meth:</b> DFA  <b>Terr Corr Error:</b></p>	<p><b>Survey Id:</b> 195904  <b>Survey Name:</b> Canberra-Hay-Balranald Grav  <b>State:</b> NSW, VIC  <b>Country:</b> AUS  <b>Operator:</b>  <b>Contractor:</b>  <b>Processor:</b>  <b>Access Code:</b> O  <b>Reliability:</b>  <b>On/Off:</b> On  <b>Start Date:</b> 1/09/1959  <b>End Date:</b> 31/10/1959  <b>Spacemin:</b>  <b>Spacemax:</b>  <b>Stations:</b> 76  <b>Vessel Type:</b>  <b>Vessel Name:</b>  <b>West Side:</b> 143.53667  <b>East Side:</b> 149.06333  <b>North Side:</b> -34.40833  <b>South Side:</b> -36.13333  <b>Geodetic Datum:</b> ANG  <b>Loc Meth:</b>  <b>Loc Acc:</b> 250  <b>Grd Elev Datum:</b> MSL  <b>Grd Elev Acc:</b> 10  <b>Grd Elev Meth:</b>  <b>Gravity Datum:</b> O  <b>Gravity Acc:</b> 0.1  <b>Terr Corr Meth:</b>  <b>Terr Corr Error:</b></p>
<p><b>Survey Id:</b> 195905  <b>Survey Name:</b> Hay-Parkes-Walgett-Gilgandra,  Grav  <b>State:</b> NSW  <b>Country:</b> AUS  <b>Operator:</b>  <b>Contractor:</b>  <b>Processor:</b>  <b>Access Code:</b> O  <b>Reliability:</b>  <b>On/Off:</b> On  <b>Start Date:</b> 1/11/1959  <b>End Date:</b> 31/12/1959  <b>Spacemin:</b>  <b>Spacemax:</b>  <b>Stations:</b> 131  <b>Vessel Type:</b>  <b>Vessel Name:</b>  <b>West Side:</b> 145.03667  <b>East Side:</b> 151.70083  <b>North Side:</b> -30.00583  <b>South Side:</b> -34.36117  <b>Geodetic Datum:</b> ANG  <b>Loc Meth:</b> SUR  <b>Loc Acc:</b> 100  <b>Grd Elev Datum:</b> MSL  <b>Grd Elev Acc:</b> 1.52  <b>Grd Elev Meth:</b> SUR  <b>Gravity Datum:</b> O  <b>Gravity Acc:</b> 0.1  <b>Terr Corr Meth:</b>  <b>Terr Corr Error:</b></p>	<p><b>Survey Id:</b> 195907  <b>Survey Name:</b> Cloncurry-Normanton-  Burketown, Grav  <b>State:</b> NT, QLD  <b>Country:</b> AUS  <b>Operator:</b> BMR  <b>Contractor:</b> BMR  <b>Processor:</b> BMR  <b>Access Code:</b> O  <b>Reliability:</b>  <b>On/Off:</b> On  <b>Start Date:</b> 10/08/1959  <b>End Date:</b> 23/11/1959  <b>Spacemin:</b> 8047  <b>Spacemax:</b> 8047  <b>Stations:</b> 170  <b>Vessel Type:</b>  <b>Vessel Name:</b>  <b>West Side:</b> 133.35667  <b>East Side:</b> 140.91  <b>North Side:</b> -16.04667  <b>South Side:</b> -18.18167  <b>Geodetic Datum:</b> ANG  <b>Loc Meth:</b> MAN  <b>Loc Acc:</b> 100  <b>Grd Elev Datum:</b> MSL  <b>Grd Elev Acc:</b> 0.5  <b>Grd Elev Meth:</b> SUR  <b>Gravity Datum:</b> O  <b>Gravity Acc:</b> 0.5  <b>Terr Corr Meth:</b>  <b>Terr Corr Error:</b></p>

## Index of Gravity Surveys

<p><b>Survey Id:</b> 195908  <b>Survey Name:</b> South West Queensland Grav</p> <p><b>State:</b> QLD  <b>Country:</b> AUS  <b>Operator:</b> BMR  <b>Contractor:</b>  <b>Processor:</b> BMR  <b>Access Code:</b> O  <b>Reliability:</b>  <b>On/Off:</b> On  <b>Start Date:</b> 4/06/1959  <b>End Date:</b> 9/08/1959  <b>Spacemin:</b>  <b>Spacemax:</b>  <b>Stations:</b> 225  <b>Vessel Type:</b> RW  <b>Vessel Name:</b>  <b>West Side:</b> 138.59067  <b>East Side:</b> 144.31167  <b>North Side:</b> -20.69167  <b>South Side:</b> -26.64333  <b>Geodetic Datum:</b> ANG  <b>Loc Meth:</b> MAN  <b>Loc Acc:</b> 100  <b>Grd Elev Datum:</b> MSL  <b>Grd Elev Acc:</b> 10  <b>Grd Elev Meth:</b> PGE  <b>Gravity Datum:</b> O  <b>Gravity Acc:</b> 0.1  <b>Terr Corr Meth:</b>  <b>Terr Corr Error:</b></p>	<p><b>Survey Id:</b> 195910  <b>Survey Name:</b> Lake Nash-Tobermory-Alice Springs, Grav</p> <p><b>State:</b> NT  <b>Country:</b> AUS  <b>Operator:</b> BMR  <b>Contractor:</b>  <b>Processor:</b>  <b>Access Code:</b> O  <b>Reliability:</b>  <b>On/Off:</b> On  <b>Start Date:</b> 10/07/1959  <b>End Date:</b> 4/12/1959  <b>Spacemin:</b>  <b>Spacemax:</b>  <b>Stations:</b> 341  <b>Vessel Type:</b>  <b>Vessel Name:</b>  <b>West Side:</b> 133.78083  <b>East Side:</b> 138.30167  <b>North Side:</b> -20.96667  <b>South Side:</b> -23.829  <b>Geodetic Datum:</b> ANG  <b>Loc Meth:</b> PHT  <b>Loc Acc:</b> 250  <b>Grd Elev Datum:</b> MSL  <b>Grd Elev Acc:</b> 0.5  <b>Grd Elev Meth:</b> SUR  <b>Gravity Datum:</b> O  <b>Gravity Acc:</b> 0.1  <b>Terr Corr Meth:</b>  <b>Terr Corr Error:</b></p>
--	---

<p><b>Survey Id:</b> 195911  <b>Survey Name:</b> Alice Springs Area Grav</p> <p><b>State:</b> NT  <b>Country:</b> AUS  <b>Operator:</b> BMR  <b>Contractor:</b> BMR  <b>Processor:</b> BMR  <b>Access Code:</b> O  <b>Reliability:</b>  <b>On/Off:</b> On  <b>Start Date:</b> 1/11/1959  <b>End Date:</b> 30/11/1959  <b>Spacemin:</b>  <b>Spacemax:</b>  <b>Stations:</b> 47  <b>Vessel Type:</b>  <b>Vessel Name:</b>  <b>West Side:</b> 133.8588  <b>East Side:</b> 133.937  <b>North Side:</b> -23.6957  <b>South Side:</b> -23.8135  <b>Geodetic Datum:</b> ANG  <b>Loc Meth:</b> SUR  <b>Loc Acc:</b> 100  <b>Grd Elev Datum:</b> MSL  <b>Grd Elev Acc:</b> 10  <b>Grd Elev Meth:</b> PGE  <b>Gravity Datum:</b> O  <b>Gravity Acc:</b> 0.1  <b>Terr Corr Meth:</b>  <b>Terr Corr Error:</b></p>	<p><b>Survey Id:</b> 195914  <b>Survey Name:</b> BMR SW Qld Helicopter Grav</p> <p><b>State:</b> QLD  <b>Country:</b> AUS  <b>Operator:</b> BMR  <b>Contractor:</b>  <b>Processor:</b> BMR  <b>Access Code:</b> O  <b>Reliability:</b>  <b>On/Off:</b> On  <b>Start Date:</b> 18/08/1959  <b>End Date:</b> 15/10/1959  <b>Spacemin:</b> 8045  <b>Spacemax:</b> 16090  <b>Stations:</b> 850  <b>Vessel Type:</b> RW  <b>Vessel Name:</b> Bell 47G2  <b>West Side:</b> 137.98333  <b>East Side:</b> 142.13083  <b>North Side:</b> -20.40833  <b>South Side:</b> -23.99833  <b>Geodetic Datum:</b> ANG  <b>Loc Meth:</b> PHT  <b>Loc Acc:</b> 250  <b>Grd Elev Datum:</b> MSL  <b>Grd Elev Acc:</b> 1.4  <b>Grd Elev Meth:</b> MIB  <b>Gravity Datum:</b> O  <b>Gravity Acc:</b> 0.3  <b>Terr Corr Meth:</b>  <b>Terr Corr Error:</b></p>
--	--

## Index of Gravity Surveys

<p><b>Survey Id:</b> 195916  <b>Survey Name:</b> McKenzie River Grav  <b>State:</b> VIC  <b>Country:</b> AUS  <b>Operator:</b> BMR  <b>Contractor:</b>  <b>Processor:</b>  <b>Access Code:</b> O  <b>Reliability:</b>  <b>On/Off:</b> On  <b>Start Date:</b> 1/02/1959  <b>End Date:</b> 28/02/1959  <b>Spacemin:</b> 1609  <b>Spacemax:</b> 1609  <b>Stations:</b> 151  <b>Vessel Type:</b>  <b>Vessel Name:</b>  <b>West Side:</b> 141.98083  <b>East Side:</b> 142.425  <b>North Side:</b> -36.75333  <b>South Side:</b> -37.02  <b>Geodetic Datum:</b> ANG  <b>Loc Meth:</b>  <b>Loc Acc:</b> 250  <b>Grd Elev Datum:</b> MSL  <b>Grd Elev Acc:</b> 0.3  <b>Grd Elev Meth:</b> MAP  <b>Gravity Datum:</b> O  <b>Gravity Acc:</b> 0.1  <b>Terr Corr Meth:</b> DFA  <b>Terr Corr Error:</b></p>	<p><b>Survey Id:</b> 195917  <b>Survey Name:</b> Traralgon South Grav  <b>State:</b> VIC  <b>Country:</b> AUS  <b>Operator:</b> BMR  <b>Contractor:</b> BMR  <b>Processor:</b> Layton and Associates  <b>Access Code:</b> O  <b>Reliability:</b>  <b>On/Off:</b> On  <b>Start Date:</b> 20/01/1959  <b>End Date:</b> 30/01/1959  <b>Spacemin:</b>  <b>Spacemax:</b>  <b>Stations:</b> 114  <b>Vessel Type:</b>  <b>Vessel Name:</b>  <b>West Side:</b> 146.485  <b>East Side:</b> 146.57617  <b>North Side:</b> -38.25267  <b>South Side:</b> -38.32533  <b>Geodetic Datum:</b> ANG  <b>Loc Meth:</b> DIG  <b>Loc Acc:</b> 100  <b>Grd Elev Datum:</b> MSL  <b>Grd Elev Acc:</b> 2  <b>Grd Elev Meth:</b> SUR  <b>Gravity Datum:</b> O  <b>Gravity Acc:</b> 2  <b>Terr Corr Meth:</b> DFA  <b>Terr Corr Error:</b></p>
<p><b>Survey Id:</b> 195930  <b>Survey Name:</b> North Winton Grav  <b>State:</b> QLD  <b>Country:</b> AUS  <b>Operator:</b> Magellan Petroleum  <b>Contractor:</b> Century Geophysical  <b>Processor:</b> Century Geophysical  <b>Access Code:</b> O  <b>Reliability:</b>  <b>On/Off:</b> On  <b>Start Date:</b> 6/07/1959  <b>End Date:</b> 31/12/1959  <b>Spacemin:</b> 700  <b>Spacemax:</b> 7000  <b>Stations:</b> 3317  <b>Vessel Type:</b> 4W  <b>Vessel Name:</b>  <b>West Side:</b> 142.28917  <b>East Side:</b> 143.8945  <b>North Side:</b> -21.46667  <b>South Side:</b> -22.772  <b>Geodetic Datum:</b> ANG  <b>Loc Meth:</b> SUR  <b>Loc Acc:</b> 130  <b>Grd Elev Datum:</b> MSL  <b>Grd Elev Acc:</b> 0.64  <b>Grd Elev Meth:</b> SUR  <b>Gravity Datum:</b> O  <b>Gravity Acc:</b> 1  <b>Terr Corr Meth:</b>  <b>Terr Corr Error:</b></p>	<p><b>Survey Id:</b> 195940  <b>Survey Name:</b> Bonaparte Gulf Grav  <b>State:</b> WA  <b>Country:</b> AUS  <b>Operator:</b> Mines Administration  <b>Contractor:</b> Aust Gulf Oil Co  <b>Processor:</b>  <b>Access Code:</b> O  <b>Reliability:</b>  <b>On/Off:</b> On  <b>Start Date:</b> 1/09/1959  <b>End Date:</b> 30/09/1959  <b>Spacemin:</b> 804  <b>Spacemax:</b> 804  <b>Stations:</b> 287  <b>Vessel Type:</b>  <b>Vessel Name:</b>  <b>West Side:</b> 128.392  <b>East Side:</b> 128.94467  <b>North Side:</b> -14.79367  <b>South Side:</b> -15.37067  <b>Geodetic Datum:</b> ANG  <b>Loc Meth:</b> MAN  <b>Loc Acc:</b> 200  <b>Grd Elev Datum:</b> MSL  <b>Grd Elev Acc:</b> 0.1  <b>Grd Elev Meth:</b> SUR  <b>Gravity Datum:</b> O  <b>Gravity Acc:</b> 0.5  <b>Terr Corr Meth:</b>  <b>Terr Corr Error:</b></p>

## Index of Gravity Surveys

<p><b>Survey Id:</b> 195942  <b>Survey Name:</b> Boulia Grav  <b>State:</b> QLD  <b>Country:</b> AUS  <b>Operator:</b> Papuan Apinaipi Petroleum Co  <b>Contractor:</b> Mines Administration  <b>Processor:</b>  <b>Access Code:</b> O  <b>Reliability:</b>  <b>On/Off:</b> On  <b>Start Date:</b> 1/05/1959  <b>End Date:</b> 1/08/1959  <b>Spacemin:</b> 650  <b>Spacemax:</b> 7000  <b>Stations:</b> 1260  <b>Vessel Type:</b>  <b>Vessel Name:</b>  <b>West Side:</b> 137.97953  <b>East Side:</b> 142.7419  <b>North Side:</b> -21.5436  <b>South Side:</b> -24.0236  <b>Geodetic Datum:</b> ANG  <b>Loc Meth:</b> PHT  <b>Loc Acc:</b> 312.5  <b>Grd Elev Datum:</b> MSL  <b>Grd Elev Acc:</b> 1.8  <b>Grd Elev Meth:</b> MIB  <b>Gravity Datum:</b> O  <b>Gravity Acc:</b> 0.5  <b>Terr Corr Meth:</b>  <b>Terr Corr Error:</b></p>	<p><b>Survey Id:</b> 195944  <b>Survey Name:</b> Cooroorah Anticline Grav  <b>State:</b> QLD  <b>Country:</b> AUS  <b>Operator:</b> Associated Freney Oil Fields  <b>Contractor:</b> Mines Administration  <b>Processor:</b>  <b>Access Code:</b> O  <b>Reliability:</b>  <b>On/Off:</b> On  <b>Start Date:</b> 20/06/1959  <b>End Date:</b> 31/07/1959  <b>Spacemin:</b> 402  <b>Spacemax:</b> 402  <b>Stations:</b> 160  <b>Vessel Type:</b> 4W  <b>Vessel Name:</b>  <b>West Side:</b> 148.63733  <b>East Side:</b> 149.08117  <b>North Side:</b> -23.09783  <b>South Side:</b> -23.53433  <b>Geodetic Datum:</b> ANG  <b>Loc Meth:</b> SUR  <b>Loc Acc:</b> 30.5  <b>Grd Elev Datum:</b> MSL  <b>Grd Elev Acc:</b> 0.3  <b>Grd Elev Meth:</b> SUR  <b>Gravity Datum:</b> O  <b>Gravity Acc:</b> 0.5  <b>Terr Corr Meth:</b>  <b>Terr Corr Error:</b></p>
<p><b>Survey Id:</b> 195951  <b>Survey Name:</b> Blinman Dome - SADM Road Grav  <b>State:</b> SA  <b>Country:</b> AUS  <b>Operator:</b>  <b>Contractor:</b> Dept Mines SA  <b>Processor:</b>  <b>Access Code:</b> O  <b>Reliability:</b>  <b>On/Off:</b> On  <b>Start Date:</b>  <b>End Date:</b>  <b>Spacemin:</b>  <b>Spacemax:</b>  <b>Stations:</b> 55  <b>Vessel Type:</b>  <b>Vessel Name:</b>  <b>West Side:</b> 138.5043  <b>East Side:</b> 139.0013  <b>North Side:</b> -31.0875  <b>South Side:</b> -31.2048  <b>Geodetic Datum:</b> ANG  <b>Loc Meth:</b>  <b>Loc Acc:</b> 250  <b>Grd Elev Datum:</b> MSL  <b>Grd Elev Acc:</b> 10  <b>Grd Elev Meth:</b>  <b>Gravity Datum:</b> O  <b>Gravity Acc:</b> 2  <b>Terr Corr Meth:</b>  <b>Terr Corr Error:</b></p>	<p><b>Survey Id:</b> 195998  <b>Survey Name:</b> Clermont Blair Athol Grav  <b>State:</b> QLD  <b>Country:</b> AUS  <b>Operator:</b>  <b>Contractor:</b> Leaman Geophysics  <b>Processor:</b> Leaman Geophysics  <b>Access Code:</b> O  <b>Reliability:</b>  <b>On/Off:</b> On  <b>Start Date:</b>  <b>End Date:</b>  <b>Spacemin:</b>  <b>Spacemax:</b>  <b>Stations:</b> 326  <b>Vessel Type:</b>  <b>Vessel Name:</b>  <b>West Side:</b> 147.50282  <b>East Side:</b> 147.58963  <b>North Side:</b> -22.58889  <b>South Side:</b> -22.71816  <b>Geodetic Datum:</b> ANG  <b>Loc Meth:</b>  <b>Loc Acc:</b> 250  <b>Grd Elev Datum:</b> MSL  <b>Grd Elev Acc:</b> 10  <b>Grd Elev Meth:</b>  <b>Gravity Datum:</b> N  <b>Gravity Acc:</b> 2  <b>Terr Corr Meth:</b>  <b>Terr Corr Error:</b></p>

## Index of Gravity Surveys

<p><b>Survey Id:</b> 196003  <b>Survey Name:</b> Armidale-Cairns Grav  <b>State:</b> NSW,QLD  <b>Country:</b> AUS  <b>Operator:</b>  <b>Contractor:</b>  <b>Processor:</b>  <b>Access Code:</b> O  <b>Reliability:</b>  <b>On/Off:</b> On  <b>Start Date:</b> 1/02/1960  <b>End Date:</b> 30/06/1960  <b>Spacemin:</b> 8047  <b>Spacemax:</b> 8047  <b>Stations:</b> 744  <b>Vessel Type:</b>  <b>Vessel Name:</b>  <b>West Side:</b> 144.195  <b>East Side:</b> 153.0475  <b>North Side:</b> -16.89  <b>South Side:</b> -30.51667  <b>Geodetic Datum:</b> ANG  <b>Loc Meth:</b> MAN  <b>Loc Acc:</b> 999.99  <b>Grd Elev Datum:</b> MSL  <b>Grd Elev Acc:</b> 1.2  <b>Grd Elev Meth:</b> MIB  <b>Gravity Datum:</b> O  <b>Gravity Acc:</b> 8  <b>Terr Corr Meth:</b>  <b>Terr Corr Error:</b></p>	<p><b>Survey Id:</b> 196004  <b>Survey Name:</b> North East NSW Grav  <b>State:</b> NSW  <b>Country:</b> AUS  <b>Operator:</b>  <b>Contractor:</b>  <b>Processor:</b>  <b>Access Code:</b> O  <b>Reliability:</b>  <b>On/Off:</b> On  <b>Start Date:</b> 1/09/1960  <b>End Date:</b> 30/11/1960  <b>Spacemin:</b>  <b>Spacemax:</b>  <b>Stations:</b> 181  <b>Vessel Type:</b>  <b>Vessel Name:</b>  <b>West Side:</b> 147.79833  <b>East Side:</b> 151.70667  <b>North Side:</b> -27.96667  <b>South Side:</b> -30.175  <b>Geodetic Datum:</b> ANG  <b>Loc Meth:</b>  <b>Loc Acc:</b> 100  <b>Grd Elev Datum:</b> MSL  <b>Grd Elev Acc:</b> 5  <b>Grd Elev Meth:</b>  <b>Gravity Datum:</b> O  <b>Gravity Acc:</b> 0.1  <b>Terr Corr Meth:</b>  <b>Terr Corr Error:</b></p>
--	--

<p><b>Survey Id:</b> 196005  <b>Survey Name:</b> South East Queensland Grav    <b>State:</b> NSW,QLD  <b>Country:</b> AUS  <b>Operator:</b> BMR  <b>Contractor:</b> BMR  <b>Processor:</b> BMR  <b>Access Code:</b> O  <b>Reliability:</b>  <b>On/Off:</b> On  <b>Start Date:</b> 1/09/1960  <b>End Date:</b> 30/11/1960  <b>Spacemin:</b>  <b>Spacemax:</b>  <b>Stations:</b> 566  <b>Vessel Type:</b>  <b>Vessel Name:</b>  <b>West Side:</b> 143.865  <b>East Side:</b> 153.61167  <b>North Side:</b> -26.39833  <b>South Side:</b> -32.67  <b>Geodetic Datum:</b> ANG  <b>Loc Meth:</b> SUR  <b>Loc Acc:</b> 100  <b>Grd Elev Datum:</b> MSL  <b>Grd Elev Acc:</b> 0.5  <b>Grd Elev Meth:</b> SUR  <b>Gravity Datum:</b> O  <b>Gravity Acc:</b> 0.1  <b>Terr Corr Meth:</b>  <b>Terr Corr Error:</b></p>	<p><b>Survey Id:</b> 196006  <b>Survey Name:</b> Hay River-Simpson Desert-Tobermory, Grav    <b>State:</b> NT,QLD  <b>Country:</b> AUS  <b>Operator:</b> BMR  <b>Contractor:</b> BMR  <b>Processor:</b> BMR  <b>Access Code:</b> O  <b>Reliability:</b>  <b>On/Off:</b> On  <b>Start Date:</b> 29/08/1960  <b>End Date:</b> 8/11/1960  <b>Spacemin:</b> 11265  <b>Spacemax:</b> 11265  <b>Stations:</b> 744  <b>Vessel Type:</b> RW  <b>Vessel Name:</b> Bell 47G (VH-UTB)  <b>West Side:</b> 136.08833  <b>East Side:</b> 139.375  <b>North Side:</b> -21.17333  <b>South Side:</b> -25.2  <b>Geodetic Datum:</b> ANG  <b>Loc Meth:</b> MAN  <b>Loc Acc:</b> 360  <b>Grd Elev Datum:</b> MSL  <b>Grd Elev Acc:</b> 6.1  <b>Grd Elev Meth:</b> MIB  <b>Gravity Datum:</b> O  <b>Gravity Acc:</b> 1.4  <b>Terr Corr Meth:</b>  <b>Terr Corr Error:</b></p>
--	---

## Index of Gravity Surveys

<b>Survey Id:</b>	196007	<b>Survey Id:</b>	196009
<b>Survey Name:</b>	Wyndham-Daly Waters-Nutwood Downs Grav	<b>Survey Name:</b>	Canning Basin Helicopter Grav
<b>State:</b>	NT,WA	<b>State:</b>	WA
<b>Country:</b>	AUS	<b>Country:</b>	AUS
<b>Operator:</b>	BMR	<b>Operator:</b>	
<b>Contractor:</b>	BMR	<b>Contractor:</b>	
<b>Processor:</b>	BMR	<b>Processor:</b>	
<b>Access Code:</b>	O	<b>Access Code:</b>	O
<b>Reliability:</b>		<b>Reliability:</b>	
<b>On/Off:</b>	On	<b>On/Off:</b>	On
<b>Start Date:</b>	22/09/1960	<b>Start Date:</b>	1/05/1960
<b>End Date:</b>	23/09/1960	<b>End Date:</b>	31/08/1961
<b>Spacemin:</b>		<b>Spacemin:</b>	11265
<b>Spacemax:</b>		<b>Spacemax:</b>	11265
<b>Stations:</b>	365	<b>Stations:</b>	969
<b>Vessel Type:</b>		<b>Vessel Type:</b>	RW
<b>Vessel Name:</b>		<b>Vessel Name:</b>	
<b>West Side:</b>	128.1	<b>West Side:</b>	121.39667
<b>East Side:</b>	134.25667	<b>East Side:</b>	128.99833
<b>North Side:</b>	-12.445	<b>North Side:</b>	-16.68
<b>South Side:</b>	-23.7	<b>South Side:</b>	-20.9
<b>Geodetic Datum:</b>	ANG	<b>Geodetic Datum:</b>	ANG
<b>Loc Meth:</b>	SUR	<b>Loc Meth:</b>	
<b>Loc Acc:</b>	100	<b>Loc Acc:</b>	250
<b>Grd Elev Datum:</b>	MSL	<b>Grd Elev Datum:</b>	MSL
<b>Grd Elev Acc:</b>	0.5	<b>Grd Elev Acc:</b>	6.1
<b>Grd Elev Meth:</b>	SUR	<b>Grd Elev Meth:</b>	PGE
<b>Gravity Datum:</b>	O	<b>Gravity Datum:</b>	O
<b>Gravity Acc:</b>	0.1	<b>Gravity Acc:</b>	0.1
<b>Terr Corr Meth:</b>		<b>Terr Corr Meth:</b>	
<b>Terr Corr Error:</b>		<b>Terr Corr Error:</b>	

<b>Survey Id:</b>	196014	<b>Survey Id:</b>	196030
<b>Survey Name:</b>	Dongarra-Perenjori Grav	<b>Survey Name:</b>	Tambo-Augathella Grav
<b>State:</b>	WA	<b>State:</b>	QLD
<b>Country:</b>	AUS	<b>Country:</b>	AUS
<b>Operator:</b>	BMR	<b>Operator:</b>	Magellan Petroleum
<b>Contractor:</b>	BMR	<b>Contractor:</b>	Century Geophysical
<b>Processor:</b>	BMR	<b>Processor:</b>	Century Geophysical
<b>Access Code:</b>	O	<b>Access Code:</b>	O
<b>Reliability:</b>		<b>Reliability:</b>	
<b>On/Off:</b>	On	<b>On/Off:</b>	On
<b>Start Date:</b>	1/03/1960	<b>Start Date:</b>	1/01/1960
<b>End Date:</b>	30/04/1960	<b>End Date:</b>	31/03/1960
<b>Spacemin:</b>	2414	<b>Spacemin:</b>	
<b>Spacemax:</b>	3218	<b>Spacemax:</b>	
<b>Stations:</b>	193	<b>Stations:</b>	1451
<b>Vessel Type:</b>		<b>Vessel Type:</b>	
<b>Vessel Name:</b>		<b>Vessel Name:</b>	
<b>West Side:</b>	114.955	<b>West Side:</b>	146.05833
<b>East Side:</b>	116.16	<b>East Side:</b>	146.71333
<b>North Side:</b>	-28.91333	<b>North Side:</b>	-24.885
<b>South Side:</b>	-30.02333	<b>South Side:</b>	-25.79694
<b>Geodetic Datum:</b>	ANG	<b>Geodetic Datum:</b>	ANG
<b>Loc Meth:</b>	SCA	<b>Loc Meth:</b>	SUR
<b>Loc Acc:</b>	200	<b>Loc Acc:</b>	100
<b>Grd Elev Datum:</b>	MSL	<b>Grd Elev Datum:</b>	MSL
<b>Grd Elev Acc:</b>	3	<b>Grd Elev Acc:</b>	0.5
<b>Grd Elev Meth:</b>	MIB	<b>Grd Elev Meth:</b>	SUR
<b>Gravity Datum:</b>	O	<b>Gravity Datum:</b>	O
<b>Gravity Acc:</b>	0.1	<b>Gravity Acc:</b>	0.7
<b>Terr Corr Meth:</b>		<b>Terr Corr Meth:</b>	
<b>Terr Corr Error:</b>		<b>Terr Corr Error:</b>	

## Index of Gravity Surveys

<p><b>Survey Id:</b> 196031  <b>Survey Name:</b> Allambi Grav  <b>State:</b> NT  <b>Country:</b> AUS  <b>Operator:</b> Flamingo Petroleum  <b>Contractor:</b> Mines Administration  <b>Processor:</b> Layton Geophysical  <b>Access Code:</b> O  <b>Reliability:</b>  <b>On/Off:</b> On  <b>Start Date:</b> 4/07/1960  <b>End Date:</b> 26/07/1960  <b>Spacemin:</b> 3218  <b>Spacemax:</b> 4827  <b>Stations:</b> 353  <b>Vessel Type:</b> RW  <b>Vessel Name:</b>  <b>West Side:</b> 134.22067  <b>East Side:</b> 135.74917  <b>North Side:</b> -23.987  <b>South Side:</b> -25.01267  <b>Geodetic Datum:</b> ANG  <b>Loc Meth:</b> PHT  <b>Loc Acc:</b> 200  <b>Grd Elev Datum:</b> MSL  <b>Grd Elev Acc:</b> 1.5  <b>Grd Elev Meth:</b> MIB  <b>Gravity Datum:</b> O  <b>Gravity Acc:</b> 0.6  <b>Terr Corr Meth:</b>  <b>Terr Corr Error:</b></p>	<p><b>Survey Id:</b> 196032  <b>Survey Name:</b> Allambi Grav  <b>State:</b> NT  <b>Country:</b> AUS  <b>Operator:</b> Flamingo Petroleum  <b>Contractor:</b> Mines Administration  <b>Processor:</b>  <b>Access Code:</b> O  <b>Reliability:</b>  <b>On/Off:</b> On  <b>Start Date:</b> 4/08/1960  <b>End Date:</b> 7/08/1960  <b>Spacemin:</b> 3218  <b>Spacemax:</b> 4827  <b>Stations:</b> 128  <b>Vessel Type:</b> RW  <b>Vessel Name:</b>  <b>West Side:</b> 134.00633  <b>East Side:</b> 134.99967  <b>North Side:</b> -25.57617  <b>South Side:</b> -25.9955  <b>Geodetic Datum:</b> ANG  <b>Loc Meth:</b> PHT  <b>Loc Acc:</b> 200  <b>Grd Elev Datum:</b> MSL  <b>Grd Elev Acc:</b> 1.5  <b>Grd Elev Meth:</b> MIB  <b>Gravity Datum:</b> O  <b>Gravity Acc:</b> 0.6  <b>Terr Corr Meth:</b>  <b>Terr Corr Error:</b></p>
<p><b>Survey Id:</b> 196033  <b>Survey Name:</b> Murray Basin Grav  <b>State:</b> NSW  <b>Country:</b> AUS  <b>Operator:</b> Woodside Oil NL  <b>Contractor:</b> Adastra Hunting Geophysics P/L  <b>Processor:</b> Layton Geophysical  <b>Access Code:</b> O  <b>Reliability:</b>  <b>On/Off:</b> On  <b>Start Date:</b> 1/10/1960  <b>End Date:</b> 28/02/1962  <b>Spacemin:</b>  <b>Spacemax:</b>  <b>Stations:</b> 665  <b>Vessel Type:</b>  <b>Vessel Name:</b>  <b>West Side:</b> 143.32667  <b>East Side:</b> 145.06967  <b>North Side:</b> -35.01317  <b>South Side:</b> -35.93833  <b>Geodetic Datum:</b> ANG  <b>Loc Meth:</b> MAN  <b>Loc Acc:</b> 100  <b>Grd Elev Datum:</b> MSL  <b>Grd Elev Acc:</b> 0.35  <b>Grd Elev Meth:</b> MAP  <b>Gravity Datum:</b> O  <b>Gravity Acc:</b> 1  <b>Terr Corr Meth:</b>  <b>Terr Corr Error:</b></p>	<p><b>Survey Id:</b> 196050  <b>Survey Name:</b> Red Hill Grav  <b>State:</b> TAS  <b>Country:</b> AUS  <b>Operator:</b> University of Tasmania  <b>Contractor:</b>  <b>Processor:</b>  <b>Access Code:</b> O  <b>Reliability:</b>  <b>On/Off:</b> On  <b>Start Date:</b>  <b>End Date:</b>  <b>Spacemin:</b>  <b>Spacemax:</b>  <b>Stations:</b> 16  <b>Vessel Type:</b>  <b>Vessel Name:</b>  <b>West Side:</b> 146.75717  <b>East Side:</b> 147.27283  <b>North Side:</b> -42.1005  <b>South Side:</b> -43.1165  <b>Geodetic Datum:</b> ANG  <b>Loc Meth:</b> SCA  <b>Loc Acc:</b> 25  <b>Grd Elev Datum:</b> MSL  <b>Grd Elev Acc:</b> 0.1  <b>Grd Elev Meth:</b> MIB  <b>Gravity Datum:</b> O  <b>Gravity Acc:</b> 0.3  <b>Terr Corr Meth:</b>  <b>Terr Corr Error:</b></p>



## Index of Gravity Surveys

<p><b>Survey Id:</b> 196053  <b>Survey Name:</b> Eudunda, Morgan - SADM Road Grav  <b>State:</b> SA  <b>Country:</b> AUS  <b>Operator:</b> Dept Mines SA  <b>Contractor:</b>  <b>Processor:</b>  <b>Access Code:</b> O  <b>Reliability:</b>  <b>On/Off:</b> On  <b>Start Date:</b>  <b>End Date:</b>  <b>Spacemin:</b>  <b>Spacemax:</b>  <b>Stations:</b> 67  <b>Vessel Type:</b>  <b>Vessel Name:</b>  <b>West Side:</b> 139.0011  <b>East Side:</b> 139.5014  <b>North Side:</b> -34.0889  <b>South Side:</b> -34.1867  <b>Geodetic Datum:</b> ANG  <b>Loc Meth:</b>  <b>Loc Acc:</b> 250  <b>Grd Elev Datum:</b> MSL  <b>Grd Elev Acc:</b> 5  <b>Grd Elev Meth:</b>  <b>Gravity Datum:</b> O  <b>Gravity Acc:</b> 2  <b>Terr Corr Meth:</b>  <b>Terr Corr Error:</b></p>	<p><b>Survey Id:</b> 196091  <b>Survey Name:</b> Calibration Ranges, Grav  <b>State:</b> All States  <b>Country:</b> AUS  <b>Operator:</b>  <b>Contractor:</b>  <b>Processor:</b>  <b>Access Code:</b> O  <b>Reliability:</b>  <b>On/Off:</b> On  <b>Start Date:</b>  <b>End Date:</b>  <b>Spacemin:</b>  <b>Spacemax:</b>  <b>Stations:</b> 18  <b>Vessel Type:</b>  <b>Vessel Name:</b>  <b>West Side:</b> 115.98667  <b>East Side:</b> 153.01833  <b>North Side:</b> -19.25267  <b>South Side:</b> -42.92583  <b>Geodetic Datum:</b> AGD66  <b>Loc Meth:</b>  <b>Loc Acc:</b> 250  <b>Grd Elev Datum:</b> MSL  <b>Grd Elev Acc:</b> 5  <b>Grd Elev Meth:</b>  <b>Gravity Datum:</b> O  <b>Gravity Acc:</b> 2  <b>Terr Corr Meth:</b>  <b>Terr Corr Error:</b></p>
<p><b>Survey Id:</b> 196104  <b>Survey Name:</b> East Victoria Grav  <b>State:</b> VIC  <b>Country:</b> AUS  <b>Operator:</b>  <b>Contractor:</b> BMR  <b>Processor:</b> BMR  <b>Access Code:</b> O  <b>Reliability:</b>  <b>On/Off:</b> On  <b>Start Date:</b> 1/02/1961  <b>End Date:</b> 31/03/1961  <b>Spacemin:</b> 7242  <b>Spacemax:</b> 7242  <b>Stations:</b> 242  <b>Vessel Type:</b> 4W  <b>Vessel Name:</b> Landrover  <b>West Side:</b> 145.17833  <b>East Side:</b> 149.90333  <b>North Side:</b> -34.17  <b>South Side:</b> -37.90667  <b>Geodetic Datum:</b> ANG  <b>Loc Meth:</b> SUR  <b>Loc Acc:</b> 100  <b>Grd Elev Datum:</b> MSL  <b>Grd Elev Acc:</b> 5  <b>Grd Elev Meth:</b> MIB  <b>Gravity Datum:</b> O  <b>Gravity Acc:</b> 0.5  <b>Terr Corr Meth:</b> DFA  <b>Terr Corr Error:</b></p>	<p><b>Survey Id:</b> 196105  <b>Survey Name:</b> North Eastern NSW-South Eastern Qld Grav  <b>State:</b> NSW  <b>Country:</b> AUS  <b>Operator:</b> BMR  <b>Contractor:</b> BMR  <b>Processor:</b>  <b>Access Code:</b> O  <b>Reliability:</b>  <b>On/Off:</b> On  <b>Start Date:</b> 15/05/1961  <b>End Date:</b> 28/09/1961  <b>Spacemin:</b>  <b>Spacemax:</b>  <b>Stations:</b> 411  <b>Vessel Type:</b> 2W  <b>Vessel Name:</b> International station wagon  <b>West Side:</b> 148.19667  <b>East Side:</b> 152.96333  <b>North Side:</b> -28.85  <b>South Side:</b> -32.0325  <b>Geodetic Datum:</b> ANG  <b>Loc Meth:</b> MAN  <b>Loc Acc:</b> 100  <b>Grd Elev Datum:</b> MSL  <b>Grd Elev Acc:</b> 0.3  <b>Grd Elev Meth:</b> TOS  <b>Gravity Datum:</b> O  <b>Gravity Acc:</b> 0.1  <b>Terr Corr Meth:</b>  <b>Terr Corr Error:</b></p>

## Index of Gravity Surveys

<p><b>Survey Id:</b> 196106  <b>Survey Name:</b> Kulgera-Alice Springs Grav  <b>State:</b> NT  <b>Country:</b> AUS  <b>Operator:</b>  <b>Contractor:</b>  <b>Processor:</b>  <b>Access Code:</b> O  <b>Reliability:</b>  <b>On/Off:</b> On  <b>Start Date:</b> 1/06/1961  <b>End Date:</b> 30/06/1961  <b>Spacemin:</b>  <b>Spacemax:</b>  <b>Stations:</b> 1  <b>Vessel Type:</b>  <b>Vessel Name:</b>  <b>West Side:</b> 133.24333  <b>East Side:</b> 133.24333  <b>North Side:</b> -24.565  <b>South Side:</b> -24.565  <b>Geodetic Datum:</b> AGD66  <b>Loc Meth:</b> MAN  <b>Loc Acc:</b> 100  <b>Grd Elev Datum:</b> MSL  <b>Grd Elev Acc:</b> 5  <b>Grd Elev Meth:</b>  <b>Gravity Datum:</b> O  <b>Gravity Acc:</b> 0.1  <b>Terr Corr Meth:</b>  <b>Terr Corr Error:</b></p>	<p><b>Survey Id:</b> 196111  <b>Survey Name:</b> BMR Helicopter Grav NT-Queensland  <b>State:</b> NT,QLD  <b>Country:</b> AUS  <b>Operator:</b> BMR  <b>Contractor:</b>  <b>Processor:</b> BMR  <b>Access Code:</b> O  <b>Reliability:</b>  <b>On/Off:</b> On  <b>Start Date:</b> 17/07/1961  <b>End Date:</b> 30/09/1961  <b>Spacemin:</b> 11265  <b>Spacemax:</b> 11265  <b>Stations:</b> 2661  <b>Vessel Type:</b> RW  <b>Vessel Name:</b> Bell 47J &amp; Bristol Sycamore  <b>West Side:</b> 131.66  <b>East Side:</b> 142.61167  <b>North Side:</b> -20.97667  <b>South Side:</b> -26.03  <b>Geodetic Datum:</b> ANG  <b>Loc Meth:</b> PHT  <b>Loc Acc:</b> 305  <b>Grd Elev Datum:</b> MSL  <b>Grd Elev Acc:</b> 6.1  <b>Grd Elev Meth:</b> MIB  <b>Gravity Datum:</b> O  <b>Gravity Acc:</b> 2  <b>Terr Corr Meth:</b>  <b>Terr Corr Error:</b></p>
--	--

<p><b>Survey Id:</b> 196113  <b>Survey Name:</b> Alice Springs Grav  <b>State:</b> NT  <b>Country:</b> AUS  <b>Operator:</b> BMR  <b>Contractor:</b> BMR  <b>Processor:</b>  <b>Access Code:</b> O  <b>Reliability:</b>  <b>On/Off:</b> On  <b>Start Date:</b> 25/08/1961  <b>End Date:</b> 28/08/1961  <b>Spacemin:</b> 402  <b>Spacemax:</b> 402  <b>Stations:</b> 234  <b>Vessel Type:</b>  <b>Vessel Name:</b>  <b>West Side:</b> 133.92033  <b>East Side:</b> 134.30867  <b>North Side:</b> -24.00833  <b>South Side:</b> -25.58417  <b>Geodetic Datum:</b> ANG  <b>Loc Meth:</b> SUR  <b>Loc Acc:</b> 100  <b>Grd Elev Datum:</b> MSL  <b>Grd Elev Acc:</b> 0.5  <b>Grd Elev Meth:</b> SUR  <b>Gravity Datum:</b> O  <b>Gravity Acc:</b> 0.1  <b>Terr Corr Meth:</b>  <b>Terr Corr Error:</b></p>	<p><b>Survey Id:</b> 196114  <b>Survey Name:</b> Goondiwindi Detail Grav  <b>State:</b> QLD  <b>Country:</b> AUS  <b>Operator:</b>  <b>Contractor:</b> BMR  <b>Processor:</b> BMR  <b>Access Code:</b> O  <b>Reliability:</b>  <b>On/Off:</b> On  <b>Start Date:</b> 11/10/1961  <b>End Date:</b> 11/11/1961  <b>Spacemin:</b> 402  <b>Spacemax:</b> 402  <b>Stations:</b> 670  <b>Vessel Type:</b> 4W  <b>Vessel Name:</b> International 1-ton 4x4  <b>West Side:</b> 148.4837  <b>East Side:</b> 150.9576  <b>North Side:</b> -27.5907  <b>South Side:</b> -29.3105  <b>Geodetic Datum:</b> ANG  <b>Loc Meth:</b> MAN  <b>Loc Acc:</b> 100  <b>Grd Elev Datum:</b> MSL  <b>Grd Elev Acc:</b> 0.5  <b>Grd Elev Meth:</b> SUR  <b>Gravity Datum:</b> O  <b>Gravity Acc:</b> 0.1  <b>Terr Corr Meth:</b>  <b>Terr Corr Error:</b></p>
---	--

## Index of Gravity Surveys

<p><b>Survey Id:</b> 196131  <b>Survey Name:</b> Missionary Plains Grav  <b>State:</b> NT  <b>Country:</b> AUS  <b>Operator:</b> Magellan Petroleum  <b>Contractor:</b> Century Geophysical  <b>Processor:</b>  <b>Access Code:</b> O  <b>Reliability:</b>  <b>On/Off:</b> On  <b>Start Date:</b> 29/12/1960  <b>End Date:</b> 10/08/1961  <b>Spacemin:</b> 804  <b>Spacemax:</b> 804  <b>Stations:</b> 1275  <b>Vessel Type:</b> 4W  <b>Vessel Name:</b>  <b>West Side:</b> 131.96633  <b>East Side:</b> 134.2345  <b>North Side:</b> -23.511  <b>South Side:</b> -24.38333  <b>Geodetic Datum:</b> ANG  <b>Loc Meth:</b> SUR  <b>Loc Acc:</b> 100  <b>Grd Elev Datum:</b> MSL  <b>Grd Elev Acc:</b> 0.5  <b>Grd Elev Meth:</b> SUR  <b>Gravity Datum:</b> O  <b>Gravity Acc:</b> 0.1  <b>Terr Corr Meth:</b>  <b>Terr Corr Error:</b></p>	<p><b>Survey Id:</b> 196132  <b>Survey Name:</b> Urisino-Tongo Grav  <b>State:</b> NSW  <b>Country:</b> AUS  <b>Operator:</b> L H Smart Oil Explor Co P/L  <b>Contractor:</b> Geoseismic  <b>Processor:</b>  <b>Access Code:</b> O  <b>Reliability:</b>  <b>On/Off:</b> On  <b>Start Date:</b> 27/08/1961  <b>End Date:</b> 19/08/1963  <b>Spacemin:</b> 1609  <b>Spacemax:</b> 1609  <b>Stations:</b> 857  <b>Vessel Type:</b> 4W  <b>Vessel Name:</b>  <b>West Side:</b> 143.04333  <b>East Side:</b> 144.4167  <b>North Side:</b> -28.98667  <b>South Side:</b> -30.79333  <b>Geodetic Datum:</b> ANG  <b>Loc Meth:</b> SUR  <b>Loc Acc:</b> 91.44  <b>Grd Elev Datum:</b> MSL  <b>Grd Elev Acc:</b> 0.304  <b>Grd Elev Meth:</b> SUR  <b>Gravity Datum:</b> O  <b>Gravity Acc:</b> 0.3  <b>Terr Corr Meth:</b>  <b>Terr Corr Error:</b></p>
<p><b>Survey Id:</b> 196133  <b>Survey Name:</b> Dubbo-Merriwa Area Grav  <b>State:</b> NSW  <b>Country:</b> AUS  <b>Operator:</b> L H Smart Oil Explor Co P/L  <b>Contractor:</b> Geoseismic/BMR  <b>Processor:</b> Layton Geophysical  <b>Access Code:</b> D  <b>Reliability:</b>  <b>On/Off:</b> On  <b>Start Date:</b> 1/07/1961  <b>End Date:</b> 31/12/1962  <b>Spacemin:</b>  <b>Spacemax:</b>  <b>Stations:</b> 1049  <b>Vessel Type:</b>  <b>Vessel Name:</b>  <b>West Side:</b> 147.98533  <b>East Side:</b> 150.9025  <b>North Side:</b> -31.09433  <b>South Side:</b> -32.42667  <b>Geodetic Datum:</b> ANG  <b>Loc Meth:</b> MAN  <b>Loc Acc:</b> 91.44  <b>Grd Elev Datum:</b> MSL  <b>Grd Elev Acc:</b> 0.305  <b>Grd Elev Meth:</b> MIB  <b>Gravity Datum:</b> O  <b>Gravity Acc:</b> 0.4  <b>Terr Corr Meth:</b>  <b>Terr Corr Error:</b></p>	<p><b>Survey Id:</b> 196134  <b>Survey Name:</b> Andado Grav  <b>State:</b> NT  <b>Country:</b> AUS  <b>Operator:</b> Geosurveys  <b>Contractor:</b> Geosurveys  <b>Processor:</b> Layton Geophysical  <b>Access Code:</b> O  <b>Reliability:</b>  <b>On/Off:</b> On  <b>Start Date:</b> 1/05/1960  <b>End Date:</b> 9/12/1960  <b>Spacemin:</b> 1609  <b>Spacemax:</b> 1609  <b>Stations:</b> 660  <b>Vessel Type:</b> 4W  <b>Vessel Name:</b>  <b>West Side:</b> 134.60837  <b>East Side:</b> 135.6717  <b>North Side:</b> -24.90167  <b>South Side:</b> -26.13333  <b>Geodetic Datum:</b> ANG  <b>Loc Meth:</b> SUR  <b>Loc Acc:</b> 91.44  <b>Grd Elev Datum:</b> MSL  <b>Grd Elev Acc:</b> 0.427  <b>Grd Elev Meth:</b> SUR  <b>Gravity Datum:</b> O  <b>Gravity Acc:</b> 2  <b>Terr Corr Meth:</b>  <b>Terr Corr Error:</b></p>

## Index of Gravity Surveys

<p><b>Survey Id:</b> 196135  <b>Survey Name:</b> Simpson Desert Grav  <b>State:</b> NT  <b>Country:</b> AUS  <b>Operator:</b> Associated Freney Oil Fields  <b>Contractor:</b> Mines Administration  <b>Processor:</b> Layton Geophysical  <b>Access Code:</b> O  <b>Reliability:</b>  <b>On/Off:</b> On  <b>Start Date:</b> 1/05/1961  <b>End Date:</b> 21/05/1961  <b>Spacemin:</b> 4827  <b>Spacemax:</b> 6436  <b>Stations:</b> 465  <b>Vessel Type:</b> RW  <b>Vessel Name:</b>  <b>West Side:</b> 137.23713  <b>East Side:</b> 138.0438  <b>North Side:</b> -24.99973  <b>South Side:</b> -26.0017  <b>Geodetic Datum:</b> ANG  <b>Loc Meth:</b> PHT  <b>Loc Acc:</b> 250  <b>Grd Elev Datum:</b> MSL  <b>Grd Elev Acc:</b> 1.52  <b>Grd Elev Meth:</b> MIB  <b>Gravity Datum:</b> O  <b>Gravity Acc:</b> 0.6  <b>Terr Corr Meth:</b>  <b>Terr Corr Error:</b></p>	<p><b>Survey Id:</b> 196137  <b>Survey Name:</b> Wandagee Ridge Seismic Refraction/Reflection, Grav  <b>State:</b> WA  <b>Country:</b> AUS  <b>Operator:</b> WAPET  <b>Contractor:</b> Geophysical Service Inc  <b>Processor:</b> Geophysical Service Inc  <b>Access Code:</b> O  <b>Reliability:</b>  <b>On/Off:</b> On  <b>Start Date:</b> 11/04/1962  <b>End Date:</b> 18/04/1962  <b>Spacemin:</b> 402  <b>Spacemax:</b> 402  <b>Stations:</b> 372  <b>Vessel Type:</b>  <b>Vessel Name:</b>  <b>West Side:</b> 114.30294  <b>East Side:</b> 114.64248  <b>North Side:</b> -23.75872  <b>South Side:</b> -23.98204  <b>Geodetic Datum:</b> ANG  <b>Loc Meth:</b> SUR  <b>Loc Acc:</b> 100  <b>Grd Elev Datum:</b> MSL  <b>Grd Elev Acc:</b> 0.5  <b>Grd Elev Meth:</b> SUR  <b>Gravity Datum:</b> O  <b>Gravity Acc:</b> 2  <b>Terr Corr Meth:</b>  <b>Terr Corr Error:</b></p>
--	---

<p><b>Survey Id:</b> 196140  <b>Survey Name:</b> Carlton Grav PE 127H  <b>State:</b> WA  <b>Country:</b> AUS  <b>Operator:</b> Oil Dev  <b>Contractor:</b> International Resource Surveys  <b>Processor:</b> Layton Geophysical  <b>Access Code:</b> O  <b>Reliability:</b>  <b>On/Off:</b> On  <b>Start Date:</b> 25/08/1961  <b>End Date:</b> 1/11/1961  <b>Spacemin:</b> 1463  <b>Spacemax:</b> 1609  <b>Stations:</b> 792  <b>Vessel Type:</b> 4W  <b>Vessel Name:</b>  <b>West Side:</b> 128.58277  <b>East Side:</b> 129.0039  <b>North Side:</b> -14.87893  <b>South Side:</b> -15.9355  <b>Geodetic Datum:</b> ANG  <b>Loc Meth:</b> SUR  <b>Loc Acc:</b> 100  <b>Grd Elev Datum:</b> MSL  <b>Grd Elev Acc:</b> 0.5  <b>Grd Elev Meth:</b> SUR  <b>Gravity Datum:</b> O  <b>Gravity Acc:</b> 0.1  <b>Terr Corr Meth:</b>  <b>Terr Corr Error:</b></p>	<p><b>Survey Id:</b> 196150  <b>Survey Name:</b> University of Tasmania Survey  <b>State:</b> TAS  <b>Country:</b> AUS  <b>Operator:</b> University of Tasmania  <b>Contractor:</b> University of Tasmania  <b>Processor:</b>  <b>Access Code:</b> O  <b>Reliability:</b>  <b>On/Off:</b> On  <b>Start Date:</b>  <b>End Date:</b>  <b>Spacemin:</b>  <b>Spacemax:</b>  <b>Stations:</b> 1  <b>Vessel Type:</b>  <b>Vessel Name:</b>  <b>West Side:</b> 146.75717  <b>East Side:</b> 146.75717  <b>North Side:</b> -42.1005  <b>South Side:</b> -42.1005  <b>Geodetic Datum:</b> ANG  <b>Loc Meth:</b> SCA  <b>Loc Acc:</b> 25  <b>Grd Elev Datum:</b>  <b>Grd Elev Acc:</b> 0.1  <b>Grd Elev Meth:</b> MIB  <b>Gravity Datum:</b> O  <b>Gravity Acc:</b> 0.3  <b>Terr Corr Meth:</b>  <b>Terr Corr Error:</b></p>
---	--

## Index of Gravity Surveys

<p><b>Survey Id:</b> 196161  <b>Survey Name:</b> Farina - SADM Road Grav  <b>State:</b> SA  <b>Country:</b> AUS  <b>Operator:</b> Dept Mines SA  <b>Contractor:</b>  <b>Processor:</b>  <b>Access Code:</b> O  <b>Reliability:</b>  <b>On/Off:</b> On  <b>Start Date:</b>  <b>End Date:</b>  <b>Spacemin:</b>  <b>Spacemax:</b>  <b>Stations:</b> 149  <b>Vessel Type:</b>  <b>Vessel Name:</b>  <b>West Side:</b> 138.3257  <b>East Side:</b> 138.3736  <b>North Side:</b> -30.1219  <b>South Side:</b> -30.1335  <b>Geodetic Datum:</b> ANG  <b>Loc Meth:</b>  <b>Loc Acc:</b> 250  <b>Grd Elev Datum:</b> MSL  <b>Grd Elev Acc:</b> 5  <b>Grd Elev Meth:</b>  <b>Gravity Datum:</b> O  <b>Gravity Acc:</b> 2  <b>Terr Corr Meth:</b>  <b>Terr Corr Error:</b></p>	<p><b>Survey Id:</b> 196163  <b>Survey Name:</b> Renmark, Pata, Wanbi Grav  <b>State:</b> SA  <b>Country:</b> AUS  <b>Operator:</b> Dept Mines SA  <b>Contractor:</b> Hackathorn Oil  <b>Processor:</b>  <b>Access Code:</b> O  <b>Reliability:</b>  <b>On/Off:</b> On  <b>Start Date:</b>  <b>End Date:</b>  <b>Spacemin:</b>  <b>Spacemax:</b>  <b>Stations:</b> 160  <b>Vessel Type:</b>  <b>Vessel Name:</b>  <b>West Side:</b> 140.1912  <b>East Side:</b> 140.7493  <b>North Side:</b> -33.7265  <b>South Side:</b> -34.2428  <b>Geodetic Datum:</b> ANG  <b>Loc Meth:</b>  <b>Loc Acc:</b> 250  <b>Grd Elev Datum:</b> MSL  <b>Grd Elev Acc:</b> 5  <b>Grd Elev Meth:</b>  <b>Gravity Datum:</b> O  <b>Gravity Acc:</b> 2  <b>Terr Corr Meth:</b>  <b>Terr Corr Error:</b></p>
--	---

<p><b>Survey Id:</b> 196164  <b>Survey Name:</b> Leigh Creek Detailed Grav  <b>State:</b> SA  <b>Country:</b> AUS  <b>Operator:</b> Dept Mines SA  <b>Contractor:</b> Electricity Trust  <b>Processor:</b>  <b>Access Code:</b> O  <b>Reliability:</b>  <b>On/Off:</b> On  <b>Start Date:</b>  <b>End Date:</b>  <b>Spacemin:</b>  <b>Spacemax:</b>  <b>Stations:</b> 140  <b>Vessel Type:</b>  <b>Vessel Name:</b>  <b>West Side:</b> 138.3093  <b>East Side:</b> 138.4526  <b>North Side:</b> -30.3621  <b>South Side:</b> -30.469  <b>Geodetic Datum:</b> ANG  <b>Loc Meth:</b>  <b>Loc Acc:</b> 250  <b>Grd Elev Datum:</b> MSL  <b>Grd Elev Acc:</b> 5  <b>Grd Elev Meth:</b>  <b>Gravity Datum:</b> O  <b>Gravity Acc:</b> 2  <b>Terr Corr Meth:</b>  <b>Terr Corr Error:</b></p>	<p><b>Survey Id:</b> 196166  <b>Survey Name:</b> Lyndhurst, Farina - SADM Detailed Grav  <b>State:</b> SA  <b>Country:</b> AUS  <b>Operator:</b> Dept Mines SA  <b>Contractor:</b>  <b>Processor:</b>  <b>Access Code:</b> O  <b>Reliability:</b>  <b>On/Off:</b> On  <b>Start Date:</b>  <b>End Date:</b>  <b>Spacemin:</b>  <b>Spacemax:</b>  <b>Stations:</b> 341  <b>Vessel Type:</b>  <b>Vessel Name:</b>  <b>West Side:</b> 138.0224  <b>East Side:</b> 138.2676  <b>North Side:</b> -30.1898  <b>South Side:</b> -30.3601  <b>Geodetic Datum:</b> ANG  <b>Loc Meth:</b>  <b>Loc Acc:</b> 250  <b>Grd Elev Datum:</b> MSL  <b>Grd Elev Acc:</b> 5  <b>Grd Elev Meth:</b>  <b>Gravity Datum:</b> O  <b>Gravity Acc:</b> 2  <b>Terr Corr Meth:</b>  <b>Terr Corr Error:</b></p>
---	---

## Index of Gravity Surveys

<p><b>Survey Id:</b> 196205  <b>Survey Name:</b> Wiluna-Alice Springs-Oodnadatta, Grav  <b>State:</b> NT,SA,WA  <b>Country:</b> AUS  <b>Operator:</b> BMR  <b>Contractor:</b> BMR  <b>Processor:</b>  <b>Access Code:</b> O  <b>Reliability:</b>  <b>On/Off:</b> On  <b>Start Date:</b> 12/07/1962  <b>End Date:</b> 25/10/1962  <b>Spacemin:</b> 8047  <b>Spacemax:</b> 8047  <b>Stations:</b> 411  <b>Vessel Type:</b> 4W  <b>Vessel Name:</b> 2 International 4x4, trailer  <b>West Side:</b> 120.225  <b>East Side:</b> 135.20722  <b>North Side:</b> -23.2  <b>South Side:</b> -26.986  <b>Geodetic Datum:</b> ANG  <b>Loc Meth:</b> PHT  <b>Loc Acc:</b> 250  <b>Grd Elev Datum:</b> MSL  <b>Grd Elev Acc:</b> 0.3  <b>Grd Elev Meth:</b> TOS  <b>Gravity Datum:</b> O  <b>Gravity Acc:</b> 0.1  <b>Terr Corr Meth:</b>  <b>Terr Corr Error:</b></p>	<p><b>Survey Id:</b> 196206  <b>Survey Name:</b> Amadeus, South Canning Basins Grav NT, WA 1962  <b>State:</b> NT,WA  <b>Country:</b> AUS  <b>Operator:</b> BMR  <b>Contractor:</b> BMR  <b>Processor:</b> BMR  <b>Access Code:</b> O  <b>Reliability:</b>  <b>On/Off:</b> On  <b>Start Date:</b> 28/05/1962  <b>End Date:</b> 28/09/1962  <b>Spacemin:</b> 11265  <b>Spacemax:</b> 11265  <b>Stations:</b> 2909  <b>Vessel Type:</b> RW  <b>Vessel Name:</b> 2x Bell 47J helicopters  <b>West Side:</b> 122.91167  <b>East Side:</b> 136.70167  <b>North Side:</b> -22.50717  <b>South Side:</b> -26.18833  <b>Geodetic Datum:</b> ANG  <b>Loc Meth:</b>  <b>Loc Acc:</b> 100  <b>Grd Elev Datum:</b> MSL  <b>Grd Elev Acc:</b> 2.1  <b>Grd Elev Meth:</b> PGE  <b>Gravity Datum:</b> O  <b>Gravity Acc:</b> 0.1  <b>Terr Corr Meth:</b>  <b>Terr Corr Error:</b></p>
<p><b>Survey Id:</b> 196210  <b>Survey Name:</b> Moree-St George-Tharg-Nocundra, Grav  <b>State:</b> QLD  <b>Country:</b> AUS  <b>Operator:</b>  <b>Contractor:</b>  <b>Processor:</b>  <b>Access Code:</b> O  <b>Reliability:</b>  <b>On/Off:</b> On  <b>Start Date:</b> 1/10/1962  <b>End Date:</b> 30/11/1962  <b>Spacemin:</b>  <b>Spacemax:</b>  <b>Stations:</b> 1  <b>Vessel Type:</b>  <b>Vessel Name:</b>  <b>West Side:</b> 147.48  <b>East Side:</b> 147.48  <b>North Side:</b> -28.03667  <b>South Side:</b> -28.03667  <b>Geodetic Datum:</b> AGD66  <b>Loc Meth:</b> SUR  <b>Loc Acc:</b> 100  <b>Grd Elev Datum:</b> MSL  <b>Grd Elev Acc:</b> 0.5  <b>Grd Elev Meth:</b> SUR  <b>Gravity Datum:</b> O  <b>Gravity Acc:</b> 0.1  <b>Terr Corr Meth:</b>  <b>Terr Corr Error:</b></p>	<p><b>Survey Id:</b> 196211  <b>Survey Name:</b> National Mapping Helicopter Grav, Height  <b>State:</b> NSW,QLD  <b>Country:</b> AUS  <b>Operator:</b> National Mapping/BMR  <b>Contractor:</b> National Mapping/BMR  <b>Processor:</b> BC Barlow (BMR)  <b>Access Code:</b> O  <b>Reliability:</b>  <b>On/Off:</b> On  <b>Start Date:</b> 18/04/1962  <b>End Date:</b> 7/06/1962  <b>Spacemin:</b> 11265  <b>Spacemax:</b> 11265  <b>Stations:</b> 655  <b>Vessel Type:</b> RW  <b>Vessel Name:</b> Bell 47G2 VH-UTE  <b>West Side:</b> 140.42167  <b>East Side:</b> 144.03167  <b>North Side:</b> -26.525  <b>South Side:</b> -29.005  <b>Geodetic Datum:</b> ANG  <b>Loc Meth:</b> PHT  <b>Loc Acc:</b> 999.99  <b>Grd Elev Datum:</b> MSL  <b>Grd Elev Acc:</b> 6.1  <b>Grd Elev Meth:</b> MIB  <b>Gravity Datum:</b> O  <b>Gravity Acc:</b> 0.1  <b>Terr Corr Meth:</b>  <b>Terr Corr Error:</b></p>

## Index of Gravity Surveys

<p><b>Survey Id:</b> 196212  <b>Survey Name:</b> Gosses Bluff Grav  <b>State:</b> NT  <b>Country:</b> AUS  <b>Operator:</b>  <b>Contractor:</b> BMR  <b>Processor:</b> BMR  <b>Access Code:</b> O  <b>Reliability:</b>  <b>On/Off:</b> On  <b>Start Date:</b> 1/10/1962  <b>End Date:</b> 31/10/1962  <b>Spacemin:</b>  <b>Spacemax:</b>  <b>Stations:</b> 236  <b>Vessel Type:</b> 2W  <b>Vessel Name:</b> 3-ton &amp; 1-ton Bedford  <b>West Side:</b> 132.125  <b>East Side:</b> 132.37467  <b>North Side:</b> -23.559  <b>South Side:</b> -23.97183  <b>Geodetic Datum:</b> ANG  <b>Loc Meth:</b> MAN  <b>Loc Acc:</b> 100  <b>Grd Elev Datum:</b> MSL  <b>Grd Elev Acc:</b> 10  <b>Grd Elev Meth:</b> PGE  <b>Gravity Datum:</b> O  <b>Gravity Acc:</b> 0.1  <b>Terr Corr Meth:</b>  <b>Terr Corr Error:</b></p>	<p><b>Survey Id:</b> 196213  <b>Survey Name:</b> Alice Springs-Coramina Detail, Grav  <b>State:</b> NT  <b>Country:</b> AUS  <b>Operator:</b> BMR  <b>Contractor:</b> BMR  <b>Processor:</b>  <b>Access Code:</b> O  <b>Reliability:</b>  <b>On/Off:</b> On  <b>Start Date:</b> 1/10/1962  <b>End Date:</b> 31/10/1962  <b>Spacemin:</b>  <b>Spacemax:</b>  <b>Stations:</b> 286  <b>Vessel Type:</b>  <b>Vessel Name:</b>  <b>West Side:</b> 133.868  <b>East Side:</b> 134.0275  <b>North Side:</b> -23.7705  <b>South Side:</b> -24.224  <b>Geodetic Datum:</b> ANG  <b>Loc Meth:</b> SUR  <b>Loc Acc:</b> 100  <b>Grd Elev Datum:</b> MSL  <b>Grd Elev Acc:</b> 5  <b>Grd Elev Meth:</b> MIB  <b>Gravity Datum:</b> O  <b>Gravity Acc:</b> 0.1  <b>Terr Corr Meth:</b>  <b>Terr Corr Error:</b></p>
---	---

<p><b>Survey Id:</b> 196214  <b>Survey Name:</b> Poole Range Grav Fitzroy Basin  <b>State:</b> WA  <b>Country:</b> AUS  <b>Operator:</b> BMR  <b>Contractor:</b> United Geophysics Corporation  <b>Processor:</b> Layton Geophysical  <b>Access Code:</b> O  <b>Reliability:</b>  <b>On/Off:</b> On  <b>Start Date:</b> 17/10/1962  <b>End Date:</b> 17/11/1962  <b>Spacemin:</b>  <b>Spacemax:</b>  <b>Stations:</b> 100  <b>Vessel Type:</b>  <b>Vessel Name:</b>  <b>West Side:</b> 125.2575  <b>East Side:</b> 126.1262  <b>North Side:</b> -18.3688  <b>South Side:</b> -19.4247  <b>Geodetic Datum:</b> ANG  <b>Loc Meth:</b> DIG  <b>Loc Acc:</b> 50  <b>Grd Elev Datum:</b> MSL  <b>Grd Elev Acc:</b> 5  <b>Grd Elev Meth:</b> MIB  <b>Gravity Datum:</b> O  <b>Gravity Acc:</b> 0.1  <b>Terr Corr Meth:</b>  <b>Terr Corr Error:</b></p>	<p><b>Survey Id:</b> 196215  <b>Survey Name:</b> Kings Plain Grav  <b>State:</b> QLD  <b>Country:</b> AUS  <b>Operator:</b> BMR  <b>Contractor:</b> BMR  <b>Processor:</b> BMR  <b>Access Code:</b> O  <b>Reliability:</b>  <b>On/Off:</b> On  <b>Start Date:</b> 13/05/1962  <b>End Date:</b> 12/07/1962  <b>Spacemin:</b> 31  <b>Spacemax:</b> 31  <b>Stations:</b> 914  <b>Vessel Type:</b>  <b>Vessel Name:</b>  <b>West Side:</b> 145.1096  <b>East Side:</b> 145.249  <b>North Side:</b> -15.6762  <b>South Side:</b> -15.72  <b>Geodetic Datum:</b> ANG  <b>Loc Meth:</b> SUR  <b>Loc Acc:</b> 100  <b>Grd Elev Datum:</b> MSL  <b>Grd Elev Acc:</b> 0.03  <b>Grd Elev Meth:</b> SUR  <b>Gravity Datum:</b> O  <b>Gravity Acc:</b> 0.25  <b>Terr Corr Meth:</b>  <b>Terr Corr Error:</b></p>
---	---

## Index of Gravity Surveys

<p><b>Survey Id:</b> 196233  <b>Survey Name:</b> South West Victoria Grav Surveys 1957-1962  <b>State:</b> VIC  <b>Country:</b> AUS  <b>Operator:</b> Frome/BHP  <b>Contractor:</b> Frome/BHP  <b>Processor:</b> Frome/BHP  <b>Access Code:</b> D  <b>Reliability:</b>  <b>On/Off:</b> On  <b>Start Date:</b> 31/08/1963  <b>End Date:</b> 10/07/1975  <b>Spacemin:</b> 805  <b>Spacemax:</b> 805  <b>Stations:</b> 1739  <b>Vessel Type:</b>  <b>Vessel Name:</b>  <b>West Side:</b> 141.11083  <b>East Side:</b> 144.71883  <b>North Side:</b> -37.35533  <b>South Side:</b> -38.853  <b>Geodetic Datum:</b> ANG  <b>Loc Meth:</b> DIG  <b>Loc Acc:</b> 300  <b>Grd Elev Datum:</b> MSL  <b>Grd Elev Acc:</b> 0.5  <b>Grd Elev Meth:</b> TOS  <b>Gravity Datum:</b> O  <b>Gravity Acc:</b> 1.6  <b>Terr Corr Meth:</b>  <b>Terr Corr Error:</b></p>	<p><b>Survey Id:</b> 196236  <b>Survey Name:</b> Dongara-Mullewa Grav  <b>State:</b> WA  <b>Country:</b> AUS  <b>Operator:</b> WAPET  <b>Contractor:</b> United Geophysics Corporation  <b>Processor:</b>  <b>Access Code:</b> O  <b>Reliability:</b>  <b>On/Off:</b> On  <b>Start Date:</b> 3/03/1962  <b>End Date:</b> 5/07/1962  <b>Spacemin:</b> 804  <b>Spacemax:</b> 9600  <b>Stations:</b> 2402  <b>Vessel Type:</b> 4W  <b>Vessel Name:</b>  <b>West Side:</b> 114.612  <b>East Side:</b> 115.67567  <b>North Side:</b> -28.4805  <b>South Side:</b> -29.44383  <b>Geodetic Datum:</b> ANG  <b>Loc Meth:</b> SUR  <b>Loc Acc:</b> 152.4  <b>Grd Elev Datum:</b> MSL  <b>Grd Elev Acc:</b> 0.7  <b>Grd Elev Meth:</b> SUR  <b>Gravity Datum:</b> O  <b>Gravity Acc:</b> 0.1  <b>Terr Corr Meth:</b>  <b>Terr Corr Error:</b></p>
<p><b>Survey Id:</b> 196237  <b>Survey Name:</b> Jurgurra Terrace Grav  <b>State:</b> WA  <b>Country:</b> AUS  <b>Operator:</b> WAPET  <b>Contractor:</b> United Geophysics Corporation  <b>Processor:</b> WAPET/United Geophysical Corp  <b>Access Code:</b> O  <b>Reliability:</b>  <b>On/Off:</b> On  <b>Start Date:</b> 10/11/1962  <b>End Date:</b> 29/11/1962  <b>Spacemin:</b> 402  <b>Spacemax:</b> 402  <b>Stations:</b> 886  <b>Vessel Type:</b> 4W  <b>Vessel Name:</b> Landrovers, Ford Truck  <b>West Side:</b> 123.1225  <b>East Side:</b> 124.32817  <b>North Side:</b> -18.0605  <b>South Side:</b> -18.7225  <b>Geodetic Datum:</b> ANG  <b>Loc Meth:</b> SUR  <b>Loc Acc:</b> 100  <b>Grd Elev Datum:</b> MSL  <b>Grd Elev Acc:</b> 2  <b>Grd Elev Meth:</b> SUR  <b>Gravity Datum:</b> O  <b>Gravity Acc:</b> 2.4  <b>Terr Corr Meth:</b>  <b>Terr Corr Error:</b></p>	<p><b>Survey Id:</b> 196238  <b>Survey Name:</b> Laurel Downs-Virgin Hills Grav  <b>State:</b> WA  <b>Country:</b> AUS  <b>Operator:</b> WAPET  <b>Contractor:</b> United Geophysics Corporation  <b>Processor:</b> United Geophysics Corporation  <b>Access Code:</b> O  <b>Reliability:</b>  <b>On/Off:</b> On  <b>Start Date:</b> 5/07/1962  <b>End Date:</b> 3/12/1962  <b>Spacemin:</b> 804  <b>Spacemax:</b> 804  <b>Stations:</b> 2968  <b>Vessel Type:</b> 4W  <b>Vessel Name:</b> Landrover  <b>West Side:</b> 124.32593  <b>East Side:</b> 125.8741  <b>North Side:</b> -17.71157  <b>South Side:</b> -18.8524  <b>Geodetic Datum:</b> ANG  <b>Loc Meth:</b> SUR  <b>Loc Acc:</b> 100  <b>Grd Elev Datum:</b> MSL  <b>Grd Elev Acc:</b> 2  <b>Grd Elev Meth:</b> SUR  <b>Gravity Datum:</b> O  <b>Gravity Acc:</b> 2.4  <b>Terr Corr Meth:</b>  <b>Terr Corr Error:</b></p>



## Index of Gravity Surveys

<p><b>Survey Id:</b> 196239  <b>Survey Name:</b> Napier Downs Grav  <b>State:</b> WA  <b>Country:</b> AUS  <b>Operator:</b> Alliance Oil Dev Aust  <b>Contractor:</b> Geophysical Assoc  <b>Processor:</b> Layton Geophysical  <b>Access Code:</b> O  <b>Reliability:</b>  <b>On/Off:</b> On  <b>Start Date:</b> 9/09/1962  <b>End Date:</b> 13/09/1962  <b>Spacemin:</b> 804  <b>Spacemax:</b> 2140  <b>Stations:</b> 369  <b>Vessel Type:</b> 4W  <b>Vessel Name:</b>  <b>West Side:</b> 124.45524  <b>East Side:</b> 124.81108  <b>North Side:</b> -17.1111  <b>South Side:</b> -17.46332  <b>Geodetic Datum:</b> ANG  <b>Loc Meth:</b> SUR  <b>Loc Acc:</b> 23.4  <b>Grd Elev Datum:</b> MSL  <b>Grd Elev Acc:</b> 0.11  <b>Grd Elev Meth:</b> SUR  <b>Gravity Datum:</b> O  <b>Gravity Acc:</b> 0.1  <b>Terr Corr Meth:</b>  <b>Terr Corr Error:</b></p>	<p><b>Survey Id:</b> 196240  <b>Survey Name:</b> Alton Downs Grav  <b>State:</b> QLD,SA  <b>Country:</b> AUS  <b>Operator:</b> Delhi Petroleum Pty Ltd  <b>Contractor:</b> Geophysical Survey  <b>Processor:</b> Layton Geophysical  <b>Access Code:</b> O  <b>Reliability:</b>  <b>On/Off:</b> On  <b>Start Date:</b> 7/07/1962  <b>End Date:</b> 19/12/1962  <b>Spacemin:</b> 804  <b>Spacemax:</b> 6436  <b>Stations:</b> 3917  <b>Vessel Type:</b> 4W  <b>Vessel Name:</b> 5 Landrovers, 7ton Bedford  <b>West Side:</b> 138.26913  <b>East Side:</b> 139.53497  <b>North Side:</b> -25.9018  <b>South Side:</b> -27.00333  <b>Geodetic Datum:</b> ANG  <b>Loc Meth:</b> SUR  <b>Loc Acc:</b> 200  <b>Grd Elev Datum:</b> MSL  <b>Grd Elev Acc:</b> 0.21  <b>Grd Elev Meth:</b> SUR  <b>Gravity Datum:</b> O  <b>Gravity Acc:</b> 0.9  <b>Terr Corr Meth:</b>  <b>Terr Corr Error:</b></p>
<p><b>Survey Id:</b> 196241  <b>Survey Name:</b> Simpson Desert (Hale River) Grav  <b>State:</b> NT  <b>Country:</b> AUS  <b>Operator:</b> Beach Petroleum  <b>Contractor:</b> Geoseismic  <b>Processor:</b> Geoseismic  <b>Access Code:</b> O  <b>Reliability:</b>  <b>On/Off:</b> On  <b>Start Date:</b> 19/05/1962  <b>End Date:</b> 13/11/1962  <b>Spacemin:</b> 1609  <b>Spacemax:</b> 8046  <b>Stations:</b> 1016  <b>Vessel Type:</b> 4W  <b>Vessel Name:</b> 4WDs &amp; 3 supp. aircraft  <b>West Side:</b> 135.43667  <b>East Side:</b> 137.26  <b>North Side:</b> -24.89367  <b>South Side:</b> -26.07267  <b>Geodetic Datum:</b> ANG  <b>Loc Meth:</b> SUR  <b>Loc Acc:</b> 130  <b>Grd Elev Datum:</b> MSL  <b>Grd Elev Acc:</b> 0.91  <b>Grd Elev Meth:</b> SUR  <b>Gravity Datum:</b> O  <b>Gravity Acc:</b> 1  <b>Terr Corr Meth:</b>  <b>Terr Corr Error:</b></p>	<p><b>Survey Id:</b> 196242  <b>Survey Name:</b> Eganu Grav  <b>State:</b> WA  <b>Country:</b> AUS  <b>Operator:</b> WAPET  <b>Contractor:</b> United Geophysics Corporation  <b>Processor:</b> United Geophysics Corporation  <b>Access Code:</b> O  <b>Reliability:</b>  <b>On/Off:</b> On  <b>Start Date:</b> 6/10/1962  <b>End Date:</b> 30/10/1962  <b>Spacemin:</b> 804  <b>Spacemax:</b> 804  <b>Stations:</b> 202  <b>Vessel Type:</b> 4W  <b>Vessel Name:</b> 2 Landrovers  <b>West Side:</b> 115.55402  <b>East Side:</b> 115.97664  <b>North Side:</b> -29.77732  <b>South Side:</b> -30.09975  <b>Geodetic Datum:</b> ANG  <b>Loc Meth:</b> SUR  <b>Loc Acc:</b> 100  <b>Grd Elev Datum:</b> MSL  <b>Grd Elev Acc:</b> 1  <b>Grd Elev Meth:</b> SUR  <b>Gravity Datum:</b> O  <b>Gravity Acc:</b> 5  <b>Terr Corr Meth:</b>  <b>Terr Corr Error:</b></p>

## Index of Gravity Surveys

<b>Survey Id:</b> 196243 <b>Survey Name:</b> Alexander Creek Grav <b>State:</b> WA <b>Country:</b> AUS <b>Operator:</b> Hawkestone Oil <b>Contractor:</b> Geophysical Assoc <b>Processor:</b> Geophysical Assoc <b>Access Code:</b> O <b>Reliability:</b> <b>On/Off:</b> On <b>Start Date:</b> 14/10/1962 <b>End Date:</b> 15/11/1962 <b>Spacemin:</b> 804 <b>Spacemax:</b> 804 <b>Stations:</b> 477 <b>Vessel Type:</b> 4W <b>Vessel Name:</b> <b>West Side:</b> 124.17691 <b>East Side:</b> 124.5133 <b>North Side:</b> -16.9217 <b>South Side:</b> -17.23388 <b>Geodetic Datum:</b> ANG <b>Loc Meth:</b> SUR <b>Loc Acc:</b> 100 <b>Grd Elev Datum:</b> MSL <b>Grd Elev Acc:</b> 1 <b>Grd Elev Meth:</b> SUR <b>Gravity Datum:</b> O <b>Gravity Acc:</b> 10 <b>Terr Corr Meth:</b> <b>Terr Corr Error:</b>	<b>Survey Id:</b> 196244 <b>Survey Name:</b> Hawkestone Peak Seismic, Grav <b>State:</b> WA <b>Country:</b> AUS <b>Operator:</b> WAPET <b>Contractor:</b> Geophysical Survey <b>Processor:</b> Geophysical Survey <b>Access Code:</b> O <b>Reliability:</b> <b>On/Off:</b> On <b>Start Date:</b> 9/05/1962 <b>End Date:</b> 26/05/1962 <b>Spacemin:</b> 804 <b>Spacemax:</b> 804 <b>Stations:</b> 105 <b>Vessel Type:</b> 4W <b>Vessel Name:</b> Landrover <b>West Side:</b> 124.3765 <b>East Side:</b> 124.4936 <b>North Side:</b> -17.1968 <b>South Side:</b> -17.346 <b>Geodetic Datum:</b> ANG <b>Loc Meth:</b> SUR <b>Loc Acc:</b> 100 <b>Grd Elev Datum:</b> MSL <b>Grd Elev Acc:</b> 1 <b>Grd Elev Meth:</b> SUR <b>Gravity Datum:</b> O <b>Gravity Acc:</b> 10 <b>Terr Corr Meth:</b> <b>Terr Corr Error:</b>
<b>Survey Id:</b> 196245 <b>Survey Name:</b> Loxton Grav, Seismic <b>State:</b> SA <b>Country:</b> AUS <b>Operator:</b> Beach Petroleum <b>Contractor:</b> Geoseismic <b>Processor:</b> Geoseismic <b>Access Code:</b> O <b>Reliability:</b> <b>On/Off:</b> On <b>Start Date:</b> 30/07/1962 <b>End Date:</b> 12/09/1962 <b>Spacemin:</b> 804 <b>Spacemax:</b> 804 <b>Stations:</b> 417 <b>Vessel Type:</b> <b>Vessel Name:</b> <b>West Side:</b> 140.53083 <b>East Side:</b> 140.96967 <b>North Side:</b> -34.44567 <b>South Side:</b> -34.64033 <b>Geodetic Datum:</b> ANG <b>Loc Meth:</b> SUR <b>Loc Acc:</b> 30.48 <b>Grd Elev Datum:</b> MSL <b>Grd Elev Acc:</b> 0.152 <b>Grd Elev Meth:</b> SUR <b>Gravity Datum:</b> O <b>Gravity Acc:</b> 0.2 <b>Terr Corr Meth:</b> <b>Terr Corr Error:</b>	<b>Survey Id:</b> 196250 <b>Survey Name:</b> Great Lake Region Grav <b>State:</b> TAS <b>Country:</b> AUS <b>Operator:</b> University of Tasmania <b>Contractor:</b> <b>Processor:</b> <b>Access Code:</b> O <b>Reliability:</b> <b>On/Off:</b> On <b>Start Date:</b> <b>End Date:</b> <b>Spacemin:</b> <b>Spacemax:</b> <b>Stations:</b> 223 <b>Vessel Type:</b> <b>Vessel Name:</b> <b>West Side:</b> 146.5045 <b>East Side:</b> 147.043 <b>North Side:</b> -41.70617 <b>South Side:</b> -42.14433 <b>Geodetic Datum:</b> ANG <b>Loc Meth:</b> <b>Loc Acc:</b> 30 <b>Grd Elev Datum:</b> MSL <b>Grd Elev Acc:</b> 0.2 <b>Grd Elev Meth:</b> <b>Gravity Datum:</b> O <b>Gravity Acc:</b> 0.3 <b>Terr Corr Meth:</b> <b>Terr Corr Error:</b>

## Index of Gravity Surveys

<p><b>Survey Id:</b> 196261  <b>Survey Name:</b> Eden-Burnside Fault Zone -  SADM Detailed Grav  <b>State:</b> SA  <b>Country:</b> AUS  <b>Operator:</b> Dept Mines SA  <b>Contractor:</b></p> <p><b>Processor:</b>  <b>Access Code:</b> O  <b>Reliability:</b>  <b>On/Off:</b> On  <b>Start Date:</b>  <b>End Date:</b>  <b>Spacemin:</b>  <b>Spacemax:</b>  <b>Stations:</b> 166  <b>Vessel Type:</b>  <b>Vessel Name:</b>  <b>West Side:</b> 138.5568  <b>East Side:</b> 138.5815  <b>North Side:</b> -35.0045  <b>South Side:</b> -35.0427  <b>Geodetic Datum:</b> ANG  <b>Loc Meth:</b>  <b>Loc Acc:</b> 250  <b>Grd Elev Datum:</b> MSL  <b>Grd Elev Acc:</b> 5  <b>Grd Elev Meth:</b>  <b>Gravity Datum:</b> O  <b>Gravity Acc:</b> 2  <b>Terr Corr Meth:</b>  <b>Terr Corr Error:</b></p>	<p><b>Survey Id:</b> 196272  <b>Survey Name:</b> Lamont Marine Grav V1811  <b>State:</b> WA  <b>Country:</b> AUS  <b>Operator:</b>  <b>Contractor:</b> Lamont Doherty Geophysical  Observatory</p> <p><b>Processor:</b>  <b>Access Code:</b> O  <b>Reliability:</b>  <b>On/Off:</b> Off  <b>Start Date:</b> 2/07/1962  <b>End Date:</b> 11/07/1962  <b>Spacemin:</b>  <b>Spacemax:</b>  <b>Stations:</b> 85  <b>Vessel Type:</b> RV  <b>Vessel Name:</b> Vema  <b>West Side:</b> 108.007  <b>East Side:</b> 115.6333  <b>North Side:</b> -27.8077  <b>South Side:</b> -31.95  <b>Geodetic Datum:</b> ANG  <b>Loc Meth:</b>  <b>Loc Acc:</b> 250  <b>Grd Elev Datum:</b> MSL  <b>Grd Elev Acc:</b> 5  <b>Grd Elev Meth:</b>  <b>Gravity Datum:</b> N  <b>Gravity Acc:</b> 5  <b>Terr Corr Meth:</b>  <b>Terr Corr Error:</b></p>
<p><b>Survey Id:</b> 196273  <b>Survey Name:</b> Lamont Marine Grav V1812  <b>State:</b>  <b>Country:</b> AUS  <b>Operator:</b>  <b>Contractor:</b> Lamont Doherty Geophysical  Observatory</p> <p><b>Processor:</b>  <b>Access Code:</b> O  <b>Reliability:</b>  <b>On/Off:</b> Off  <b>Start Date:</b> 13/07/1962  <b>End Date:</b> 31/07/1962  <b>Spacemin:</b>  <b>Spacemax:</b>  <b>Stations:</b> 573  <b>Vessel Type:</b> RV  <b>Vessel Name:</b> Vema  <b>West Side:</b> 113.6606  <b>East Side:</b> 161.9069  <b>North Side:</b> -31.9032  <b>South Side:</b> -39.7885  <b>Geodetic Datum:</b> ANG  <b>Loc Meth:</b>  <b>Loc Acc:</b> 250  <b>Grd Elev Datum:</b> MSL  <b>Grd Elev Acc:</b> 5  <b>Grd Elev Meth:</b>  <b>Gravity Datum:</b> N  <b>Gravity Acc:</b> 5  <b>Terr Corr Meth:</b>  <b>Terr Corr Error:</b></p>	<p><b>Survey Id:</b> 196301  <b>Survey Name:</b> Melbourne Excentre Ties, Grav  <b>State:</b> VIC  <b>Country:</b> AUS  <b>Operator:</b> BMR  <b>Contractor:</b> BMR</p> <p><b>Processor:</b> BMR  <b>Access Code:</b> O  <b>Reliability:</b>  <b>On/Off:</b> On  <b>Start Date:</b> 1/03/1963  <b>End Date:</b> 1/05/1963  <b>Spacemin:</b>  <b>Spacemax:</b>  <b>Stations:</b> 57  <b>Vessel Type:</b>  <b>Vessel Name:</b>  <b>West Side:</b> 31.8333  <b>East Side:</b> 45.8833  <b>North Side:</b> -67.6667  <b>South Side:</b> -76.0333  <b>Geodetic Datum:</b> ANG  <b>Loc Meth:</b>  <b>Loc Acc:</b> 250  <b>Grd Elev Datum:</b> MSL  <b>Grd Elev Acc:</b> 5  <b>Grd Elev Meth:</b>  <b>Gravity Datum:</b> O  <b>Gravity Acc:</b> 0.1  <b>Terr Corr Meth:</b>  <b>Terr Corr Error:</b></p>

## Index of Gravity Surveys

<b>Survey Id:</b>	196303	<b>Survey Id:</b>	196304
<b>Survey Name:</b>	National Mapping Grav	<b>Survey Name:</b>	Helicopter Grav (Contract)
<b>State:</b>	QLD	<b>State:</b>	QLD
<b>Country:</b>	AUS	<b>Country:</b>	AUS
<b>Operator:</b>	National Mapping	<b>Operator:</b>	BMR
<b>Contractor:</b>	BMR	<b>Contractor:</b>	Velocity Surveys Ltd
<b>Processor:</b>		<b>Processor:</b>	Velocity Surveys Ltd
<b>Access Code:</b>	O	<b>Access Code:</b>	O
<b>Reliability:</b>		<b>Reliability:</b>	
<b>On/Off:</b>	On	<b>On/Off:</b>	On
<b>Start Date:</b>		<b>Start Date:</b>	12/04/1963
<b>End Date:</b>		<b>End Date:</b>	17/10/1963
<b>Spacemin:</b>		<b>Spacemin:</b>	11000
<b>Spacemax:</b>		<b>Spacemax:</b>	11000
<b>Stations:</b>	817	<b>Stations:</b>	2573
<b>Vessel Type:</b>		<b>Vessel Type:</b>	RW
<b>Vessel Name:</b>		<b>Vessel Name:</b>	2 Bell 47D1, VH-UTK, VH-UTL
<b>West Side:</b>	140.88	<b>West Side:</b>	141.145
<b>East Side:</b>	145.52167	<b>East Side:</b>	151.45
<b>North Side:</b>	-21.52667	<b>North Side:</b>	-19.62833
<b>South Side:</b>	-24.03333	<b>South Side:</b>	-24.03167
<b>Geodetic Datum:</b>	ANG	<b>Geodetic Datum:</b>	ANG
<b>Loc Meth:</b>	PHT	<b>Loc Meth:</b>	PHT
<b>Loc Acc:</b>	250	<b>Loc Acc:</b>	250
<b>Grd Elev Datum:</b>	MSL	<b>Grd Elev Datum:</b>	MSL
<b>Grd Elev Acc:</b>	10	<b>Grd Elev Acc:</b>	5
<b>Grd Elev Meth:</b>	PGE	<b>Grd Elev Meth:</b>	MIB
<b>Gravity Datum:</b>	O	<b>Gravity Datum:</b>	O
<b>Gravity Acc:</b>	0.1	<b>Gravity Acc:</b>	0.1
<b>Terr Corr Meth:</b>		<b>Terr Corr Meth:</b>	
<b>Terr Corr Error:</b>		<b>Terr Corr Error:</b>	

<b>Survey Id:</b>	196305	<b>Survey Id:</b>	196306
<b>Survey Name:</b>	Rockhampton Downs-Townsville-Tennant Creek, Grav	<b>Survey Name:</b>	Regional Grav North Qld
<b>State:</b>	NT,QLD	<b>State:</b>	QLD
<b>Country:</b>	AUS	<b>Country:</b>	AUS
<b>Operator:</b>	BMR	<b>Operator:</b>	BMR
<b>Contractor:</b>	BMR	<b>Contractor:</b>	BMR
<b>Processor:</b>	BMR	<b>Processor:</b>	BMR
<b>Access Code:</b>	O	<b>Access Code:</b>	O
<b>Reliability:</b>		<b>Reliability:</b>	
<b>On/Off:</b>	On	<b>On/Off:</b>	On
<b>Start Date:</b>	1/10/1963	<b>Start Date:</b>	12/10/1963
<b>End Date:</b>	30/11/1963	<b>End Date:</b>	2/11/1963
<b>Spacemin:</b>		<b>Spacemin:</b>	
<b>Spacemax:</b>		<b>Spacemax:</b>	
<b>Stations:</b>	991	<b>Stations:</b>	528
<b>Vessel Type:</b>	4W	<b>Vessel Type:</b>	4W
<b>Vessel Name:</b>		<b>Vessel Name:</b>	International 1-ton 4x4
<b>West Side:</b>	133.40833	<b>West Side:</b>	141.07333
<b>East Side:</b>	150.74667	<b>East Side:</b>	147.585
<b>North Side:</b>	-16.93667	<b>North Side:</b>	-19.86
<b>South Side:</b>	-24.01333	<b>South Side:</b>	-23.96
<b>Geodetic Datum:</b>	ANG	<b>Geodetic Datum:</b>	ANG
<b>Loc Meth:</b>	PHT	<b>Loc Meth:</b>	MAN
<b>Loc Acc:</b>	250	<b>Loc Acc:</b>	100
<b>Grd Elev Datum:</b>	MSL	<b>Grd Elev Datum:</b>	MSL
<b>Grd Elev Acc:</b>	0.5	<b>Grd Elev Acc:</b>	0.3
<b>Grd Elev Meth:</b>	SUR	<b>Grd Elev Meth:</b>	TOS
<b>Gravity Datum:</b>	O	<b>Gravity Datum:</b>	O
<b>Gravity Acc:</b>	0.5	<b>Gravity Acc:</b>	0.1
<b>Terr Corr Meth:</b>		<b>Terr Corr Meth:</b>	
<b>Terr Corr Error:</b>		<b>Terr Corr Error:</b>	

## Index of Gravity Surveys

<p><b>Survey Id:</b> 196307  <b>Survey Name:</b> Grav along Seismic Traverse, Galilee  <b>State:</b> QLD  <b>Country:</b> AUS  <b>Operator:</b>  <b>Contractor:</b> BMR  <b>Processor:</b> BMR  <b>Access Code:</b> O  <b>Reliability:</b>  <b>On/Off:</b> On  <b>Start Date:</b> 12/08/1963  <b>End Date:</b> 18/09/1963  <b>Spacemin:</b> 183  <b>Spacemax:</b> 549  <b>Stations:</b> 1432  <b>Vessel Type:</b> 4W  <b>Vessel Name:</b> 3 Landrovers, International  <b>West Side:</b> 144.2456  <b>East Side:</b> 146.28  <b>North Side:</b> -21.28533  <b>South Side:</b> -22.36883  <b>Geodetic Datum:</b> ANG  <b>Loc Meth:</b> SUR  <b>Loc Acc:</b> 100  <b>Grd Elev Datum:</b> MSL  <b>Grd Elev Acc:</b> 5  <b>Grd Elev Meth:</b> MIB  <b>Gravity Datum:</b> O  <b>Gravity Acc:</b> 0.1  <b>Terr Corr Meth:</b>  <b>Terr Corr Error:</b></p>	<p><b>Survey Id:</b> 196308  <b>Survey Name:</b> Tara-Surat Area Grav  <b>State:</b> QLD  <b>Country:</b> AUS  <b>Operator:</b>  <b>Contractor:</b>  <b>Processor:</b>  <b>Access Code:</b> O  <b>Reliability:</b>  <b>On/Off:</b> On  <b>Start Date:</b> 1/06/1963  <b>End Date:</b> 30/11/1963  <b>Spacemin:</b>  <b>Spacemax:</b>  <b>Stations:</b> 48  <b>Vessel Type:</b>  <b>Vessel Name:</b>  <b>West Side:</b> 149.56233  <b>East Side:</b> 150.709  <b>North Side:</b> -27.24917  <b>South Side:</b> -27.90167  <b>Geodetic Datum:</b> ANG  <b>Loc Meth:</b>  <b>Loc Acc:</b> 250  <b>Grd Elev Datum:</b> MSL  <b>Grd Elev Acc:</b> 5  <b>Grd Elev Meth:</b> MIB  <b>Gravity Datum:</b> O  <b>Gravity Acc:</b> 0.1  <b>Terr Corr Meth:</b>  <b>Terr Corr Error:</b></p>
--	--

<p><b>Survey Id:</b> 196309  <b>Survey Name:</b> Tara-Surat Area Grav  <b>State:</b> QLD  <b>Country:</b> AUS  <b>Operator:</b>  <b>Contractor:</b>  <b>Processor:</b>  <b>Access Code:</b> O  <b>Reliability:</b>  <b>On/Off:</b> On  <b>Start Date:</b>  <b>End Date:</b>  <b>Spacemin:</b>  <b>Spacemax:</b>  <b>Stations:</b> 44  <b>Vessel Type:</b>  <b>Vessel Name:</b>  <b>West Side:</b> 149.36733  <b>East Side:</b> 149.9815  <b>North Side:</b> -26.07433  <b>South Side:</b> -26.15467  <b>Geodetic Datum:</b> ANG  <b>Loc Meth:</b>  <b>Loc Acc:</b> 250  <b>Grd Elev Datum:</b> MSL  <b>Grd Elev Acc:</b> 5  <b>Grd Elev Meth:</b> MIB  <b>Gravity Datum:</b> O  <b>Gravity Acc:</b> 0.1  <b>Terr Corr Meth:</b>  <b>Terr Corr Error:</b></p>	<p><b>Survey Id:</b> 196311  <b>Survey Name:</b> Tara-Surat Area Grav  <b>State:</b> QLD  <b>Country:</b> AUS  <b>Operator:</b>  <b>Contractor:</b>  <b>Processor:</b>  <b>Access Code:</b> O  <b>Reliability:</b>  <b>On/Off:</b> On  <b>Start Date:</b>  <b>End Date:</b>  <b>Spacemin:</b>  <b>Spacemax:</b>  <b>Stations:</b> 26  <b>Vessel Type:</b>  <b>Vessel Name:</b>  <b>West Side:</b> 150.0855  <b>East Side:</b> 150.428  <b>North Side:</b> -27.52717  <b>South Side:</b> -27.72617  <b>Geodetic Datum:</b> ANG  <b>Loc Meth:</b>  <b>Loc Acc:</b> 250  <b>Grd Elev Datum:</b> MSL  <b>Grd Elev Acc:</b> 5  <b>Grd Elev Meth:</b> MIB  <b>Gravity Datum:</b> O  <b>Gravity Acc:</b> 0.1  <b>Terr Corr Meth:</b>  <b>Terr Corr Error:</b></p>
--	--

## Index of Gravity Surveys

<p><b>Survey Id:</b> 196312  <b>Survey Name:</b> Tara-Surat Area Grav  <b>State:</b> QLD  <b>Country:</b> AUS  <b>Operator:</b>  <b>Contractor:</b>  <b>Processor:</b>  <b>Access Code:</b> O  <b>Reliability:</b>  <b>On/Off:</b> On  <b>Start Date:</b>  <b>End Date:</b>  <b>Spacemin:</b>  <b>Spacemax:</b>  <b>Stations:</b> 115  <b>Vessel Type:</b>  <b>Vessel Name:</b>  <b>West Side:</b> 150.50233  <b>East Side:</b> 151.56  <b>North Side:</b> -27.00383  <b>South Side:</b> -27.45017  <b>Geodetic Datum:</b> ANG  <b>Loc Meth:</b>  <b>Loc Acc:</b> 250  <b>Grd Elev Datum:</b> MSL  <b>Grd Elev Acc:</b> 5  <b>Grd Elev Meth:</b> MIB  <b>Gravity Datum:</b> O  <b>Gravity Acc:</b> 0.1  <b>Terr Corr Meth:</b>  <b>Terr Corr Error:</b></p>	<p><b>Survey Id:</b> 196313  <b>Survey Name:</b> Tara-Surat Area Grav  <b>State:</b> QLD  <b>Country:</b> AUS  <b>Operator:</b>  <b>Contractor:</b>  <b>Processor:</b>  <b>Access Code:</b> O  <b>Reliability:</b>  <b>On/Off:</b> On  <b>Start Date:</b>  <b>End Date:</b>  <b>Spacemin:</b>  <b>Spacemax:</b>  <b>Stations:</b> 230  <b>Vessel Type:</b>  <b>Vessel Name:</b>  <b>West Side:</b> 150.03917  <b>East Side:</b> 150.5005  <b>North Side:</b> -27.00117  <b>South Side:</b> -27.50083  <b>Geodetic Datum:</b> ANG  <b>Loc Meth:</b>  <b>Loc Acc:</b> 250  <b>Grd Elev Datum:</b> MSL  <b>Grd Elev Acc:</b> 5  <b>Grd Elev Meth:</b> MIB  <b>Gravity Datum:</b> O  <b>Gravity Acc:</b> 0.1  <b>Terr Corr Meth:</b>  <b>Terr Corr Error:</b></p>
---	---

<p><b>Survey Id:</b> 196314  <b>Survey Name:</b> Tara-Surat Area Grav  <b>State:</b> QLD  <b>Country:</b> AUS  <b>Operator:</b>  <b>Contractor:</b>  <b>Processor:</b>  <b>Access Code:</b> O  <b>Reliability:</b>  <b>On/Off:</b> On  <b>Start Date:</b>  <b>End Date:</b>  <b>Spacemin:</b>  <b>Spacemax:</b>  <b>Stations:</b> 21  <b>Vessel Type:</b>  <b>Vessel Name:</b>  <b>West Side:</b> 150.50567  <b>East Side:</b> 150.67417  <b>North Side:</b> -26.8805  <b>South Side:</b> -26.99583  <b>Geodetic Datum:</b> ANG  <b>Loc Meth:</b>  <b>Loc Acc:</b> 250  <b>Grd Elev Datum:</b> MSL  <b>Grd Elev Acc:</b> 5  <b>Grd Elev Meth:</b> MIB  <b>Gravity Datum:</b> O  <b>Gravity Acc:</b> 0.1  <b>Terr Corr Meth:</b>  <b>Terr Corr Error:</b></p>	<p><b>Survey Id:</b> 196315  <b>Survey Name:</b> Tara-Surat Area Grav  <b>State:</b> QLD  <b>Country:</b> AUS  <b>Operator:</b>  <b>Contractor:</b>  <b>Processor:</b>  <b>Access Code:</b> O  <b>Reliability:</b>  <b>On/Off:</b> On  <b>Start Date:</b>  <b>End Date:</b>  <b>Spacemin:</b>  <b>Spacemax:</b>  <b>Stations:</b> 60  <b>Vessel Type:</b>  <b>Vessel Name:</b>  <b>West Side:</b> 150.13483  <b>East Side:</b> 150.49433  <b>North Side:</b> -26.84167  <b>South Side:</b> -26.9985  <b>Geodetic Datum:</b> ANG  <b>Loc Meth:</b>  <b>Loc Acc:</b> 250  <b>Grd Elev Datum:</b> MSL  <b>Grd Elev Acc:</b> 5  <b>Grd Elev Meth:</b> MIB  <b>Gravity Datum:</b> O  <b>Gravity Acc:</b> 0.1  <b>Terr Corr Meth:</b>  <b>Terr Corr Error:</b></p>
--	--

## Index of Gravity Surveys

<p><b>Survey Id:</b> 196316  <b>Survey Name:</b> Tara-Surat Area Grav  <b>State:</b> QLD  <b>Country:</b> AUS  <b>Operator:</b>  <b>Contractor:</b>  <b>Processor:</b>  <b>Access Code:</b> O  <b>Reliability:</b>  <b>On/Off:</b> On  <b>Start Date:</b>  <b>End Date:</b>  <b>Spacemin:</b>  <b>Spacemax:</b>  <b>Stations:</b> 26  <b>Vessel Type:</b>  <b>Vessel Name:</b>  <b>West Side:</b> 149.56767  <b>East Side:</b> 149.93083  <b>North Side:</b> -27.22467  <b>South Side:</b> -27.34183  <b>Geodetic Datum:</b> ANG  <b>Loc Meth:</b>  <b>Loc Acc:</b> 250  <b>Grd Elev Datum:</b> MSL  <b>Grd Elev Acc:</b> 5  <b>Grd Elev Meth:</b> MIB  <b>Gravity Datum:</b> O  <b>Gravity Acc:</b> 0.1  <b>Terr Corr Meth:</b>  <b>Terr Corr Error:</b></p>	<p><b>Survey Id:</b> 196318  <b>Survey Name:</b> Thargomindah-Noccundra Grav  <b>State:</b> QLD  <b>Country:</b> AUS  <b>Operator:</b> BMR  <b>Contractor:</b> BMR  <b>Processor:</b> Layton Geophysical  <b>Access Code:</b> O  <b>Reliability:</b>  <b>On/Off:</b> On  <b>Start Date:</b> 16/11/1963  <b>End Date:</b> 30/11/1963  <b>Spacemin:</b> 1609  <b>Spacemax:</b> 1609  <b>Stations:</b> 157  <b>Vessel Type:</b>  <b>Vessel Name:</b>  <b>West Side:</b> 142.55513  <b>East Side:</b> 143.99067  <b>North Side:</b> -27.6397  <b>South Side:</b> -27.993  <b>Geodetic Datum:</b> ANG  <b>Loc Meth:</b> DIG  <b>Loc Acc:</b> 200  <b>Grd Elev Datum:</b> MSL  <b>Grd Elev Acc:</b> 1  <b>Grd Elev Meth:</b>  <b>Gravity Datum:</b> O  <b>Gravity Acc:</b> 1  <b>Terr Corr Meth:</b>  <b>Terr Corr Error:</b></p>
<p><b>Survey Id:</b> 196319  <b>Survey Name:</b> Boullia-Bedourie Grav  <b>State:</b> QLD  <b>Country:</b> AUS  <b>Operator:</b>  <b>Contractor:</b> BMR  <b>Processor:</b> BMR  <b>Access Code:</b> D  <b>Reliability:</b>  <b>On/Off:</b> On  <b>Start Date:</b> 1/09/1963  <b>End Date:</b> 31/10/1963  <b>Spacemin:</b>  <b>Spacemax:</b>  <b>Stations:</b> 405  <b>Vessel Type:</b>  <b>Vessel Name:</b>  <b>West Side:</b> 138.97867  <b>East Side:</b> 140.70717  <b>North Side:</b> -23.335  <b>South Side:</b> -25.71  <b>Geodetic Datum:</b> ANG  <b>Loc Meth:</b> SUR  <b>Loc Acc:</b> 100  <b>Grd Elev Datum:</b> MSL  <b>Grd Elev Acc:</b> 5  <b>Grd Elev Meth:</b> MIB  <b>Gravity Datum:</b> O  <b>Gravity Acc:</b> 0.1  <b>Terr Corr Meth:</b>  <b>Terr Corr Error:</b></p>	<p><b>Survey Id:</b> 196320  <b>Survey Name:</b> Dobbryn Area Detail Grav  <b>State:</b> QLD  <b>Country:</b> AUS  <b>Operator:</b> BMR  <b>Contractor:</b> BMR  <b>Processor:</b> BMR  <b>Access Code:</b> O  <b>Reliability:</b>  <b>On/Off:</b> On  <b>Start Date:</b> 28/05/1963  <b>End Date:</b> 3/08/1963  <b>Spacemin:</b> 804  <b>Spacemax:</b> 804  <b>Stations:</b> 726  <b>Vessel Type:</b>  <b>Vessel Name:</b>  <b>West Side:</b> 139.79333  <b>East Side:</b> 140.365  <b>North Side:</b> -19.36  <b>South Side:</b> -20.06833  <b>Geodetic Datum:</b> ANG  <b>Loc Meth:</b> PHT  <b>Loc Acc:</b> 250  <b>Grd Elev Datum:</b> MSL  <b>Grd Elev Acc:</b> 0.5  <b>Grd Elev Meth:</b> SUR  <b>Gravity Datum:</b> O  <b>Gravity Acc:</b> 0.1  <b>Terr Corr Meth:</b>  <b>Terr Corr Error:</b></p>

## Index of Gravity Surveys

<p><b>Survey Id:</b> 196321  <b>Survey Name:</b> Dobbyn Area Detail Grav</p> <p><b>State:</b> QLD  <b>Country:</b> AUS  <b>Operator:</b> BMR  <b>Contractor:</b> BMR  <b>Processor:</b> BMR  <b>Access Code:</b> O  <b>Reliability:</b>  <b>On/Off:</b> On  <b>Start Date:</b> 28/05/1963  <b>End Date:</b> 3/08/1963  <b>Spacemin:</b> 804  <b>Spacemax:</b> 804  <b>Stations:</b> 178  <b>Vessel Type:</b>  <b>Vessel Name:</b>  <b>West Side:</b> 139.91167  <b>East Side:</b> 140.145  <b>North Side:</b> -19.59833  <b>South Side:</b> -19.91667  <b>Geodetic Datum:</b> ANG  <b>Loc Meth:</b> PHT  <b>Loc Acc:</b> 250  <b>Grd Elev Datum:</b> MSL  <b>Grd Elev Acc:</b> 0.5  <b>Grd Elev Meth:</b> SUR  <b>Gravity Datum:</b> O  <b>Gravity Acc:</b> 0.1  <b>Terr Corr Meth:</b>  <b>Terr Corr Error:</b></p>	<p><b>Survey Id:</b> 196329  <b>Survey Name:</b> Merriwa along 6133 Seismic line, Grav</p> <p><b>State:</b> NSW  <b>Country:</b> AUS  <b>Operator:</b> BMR  <b>Contractor:</b> BMR  <b>Processor:</b> BMR  <b>Access Code:</b> O  <b>Reliability:</b>  <b>On/Off:</b> On  <b>Start Date:</b> 4/06/1963  <b>End Date:</b> 11/06/1963  <b>Spacemin:</b>  <b>Spacemax:</b>  <b>Stations:</b> 110  <b>Vessel Type:</b> 4W  <b>Vessel Name:</b>  <b>West Side:</b> 150.321  <b>East Side:</b> 150.48583  <b>North Side:</b> -32.14817  <b>South Side:</b> -32.2575  <b>Geodetic Datum:</b> ANG  <b>Loc Meth:</b> SUR  <b>Loc Acc:</b> 100  <b>Grd Elev Datum:</b> MSL  <b>Grd Elev Acc:</b> 5  <b>Grd Elev Meth:</b> MIB  <b>Gravity Datum:</b> O  <b>Gravity Acc:</b> 0.1  <b>Terr Corr Meth:</b>  <b>Terr Corr Error:</b></p>
--	--

<p><b>Survey Id:</b> 196330  <b>Survey Name:</b> Conbar Grav</p> <p><b>State:</b> QLD  <b>Country:</b> AUS  <b>Operator:</b> L H Smart Oil Explor Co P/L  <b>Contractor:</b> Independex Int  <b>Processor:</b> Layton Geophysical  <b>Access Code:</b> O  <b>Reliability:</b>  <b>On/Off:</b> On  <b>Start Date:</b> 20/04/1963  <b>End Date:</b> 17/08/1963  <b>Spacemin:</b> 1609  <b>Spacemax:</b> 1609  <b>Stations:</b> 1200  <b>Vessel Type:</b> 4W  <b>Vessel Name:</b>  <b>West Side:</b> 142.97167  <b>East Side:</b> 144.17167  <b>North Side:</b> -26.58  <b>South Side:</b> -28.00083  <b>Geodetic Datum:</b> ANG  <b>Loc Meth:</b> SUR  <b>Loc Acc:</b> 100  <b>Grd Elev Datum:</b> MSL  <b>Grd Elev Acc:</b> 2  <b>Grd Elev Meth:</b> SUR  <b>Gravity Datum:</b> O  <b>Gravity Acc:</b> 6  <b>Terr Corr Meth:</b>  <b>Terr Corr Error:</b></p>	<p><b>Survey Id:</b> 196331  <b>Survey Name:</b> Blackall-Augathella Grav</p> <p><b>State:</b> QLD  <b>Country:</b> AUS  <b>Operator:</b> American Overseas Petroleum  <b>Contractor:</b> Petty Geophysical Engineering  <b>Processor:</b> Layton Geophysical  <b>Access Code:</b> O  <b>Reliability:</b>  <b>On/Off:</b> On  <b>Start Date:</b> 4/07/1963  <b>End Date:</b> 21/12/1963  <b>Spacemin:</b> 531  <b>Spacemax:</b> 531  <b>Stations:</b> 8200  <b>Vessel Type:</b> 4W  <b>Vessel Name:</b>  <b>West Side:</b> 145.49583  <b>East Side:</b> 147.863  <b>North Side:</b> -23.919  <b>South Side:</b> -26.42683  <b>Geodetic Datum:</b> ANG  <b>Loc Meth:</b> SUR  <b>Loc Acc:</b> 170  <b>Grd Elev Datum:</b> MSL  <b>Grd Elev Acc:</b> 0.85  <b>Grd Elev Meth:</b> SUR  <b>Gravity Datum:</b> O  <b>Gravity Acc:</b> 1.5  <b>Terr Corr Meth:</b>  <b>Terr Corr Error:</b></p>
--	---



## Index of Gravity Surveys

<p><b>Survey Id:</b> 196332  <b>Survey Name:</b> Blackall-Augathella Grav - Follow Up  <b>State:</b> QLD  <b>Country:</b> AUS  <b>Operator:</b> American Overseas Petroleum  <b>Contractor:</b> Petty Geophysical Engineering  <b>Processor:</b> Layton Geophysical  <b>Access Code:</b> O  <b>Reliability:</b>  <b>On/Off:</b> On  <b>Start Date:</b> 4/07/1963  <b>End Date:</b> 21/12/1963  <b>Spacemin:</b>  <b>Spacemax:</b>  <b>Stations:</b> 526  <b>Vessel Type:</b> 4W  <b>Vessel Name:</b>  <b>West Side:</b> 145.50383  <b>East Side:</b> 146.23967  <b>North Side:</b> -24.11133  <b>South Side:</b> -24.7945  <b>Geodetic Datum:</b> ANG  <b>Loc Meth:</b> SUR  <b>Loc Acc:</b> 170  <b>Grd Elev Datum:</b> MSL  <b>Grd Elev Acc:</b> 0.85  <b>Grd Elev Meth:</b> SUR  <b>Gravity Datum:</b> O  <b>Gravity Acc:</b> 1.5  <b>Terr Corr Meth:</b>  <b>Terr Corr Error:</b></p>	<p><b>Survey Id:</b> 196333  <b>Survey Name:</b> Windorah Grav  <b>State:</b> QLD  <b>Country:</b> AUS  <b>Operator:</b> Alliance Oil Dev Aust  <b>Contractor:</b> Geoseismic  <b>Processor:</b>  <b>Access Code:</b> O  <b>Reliability:</b>  <b>On/Off:</b> On  <b>Start Date:</b> 1/02/1963  <b>End Date:</b> 8/06/1963  <b>Spacemin:</b> 804  <b>Spacemax:</b> 2438  <b>Stations:</b> 518  <b>Vessel Type:</b> FT  <b>Vessel Name:</b> foot  <b>West Side:</b> 142.9626  <b>East Side:</b> 144.05867  <b>North Side:</b> -25.23833  <b>South Side:</b> -25.91667  <b>Geodetic Datum:</b> ANG  <b>Loc Meth:</b> SUR  <b>Loc Acc:</b> 60.96  <b>Grd Elev Datum:</b> MSL  <b>Grd Elev Acc:</b> 0.152  <b>Grd Elev Meth:</b> SUR  <b>Gravity Datum:</b> O  <b>Gravity Acc:</b> 0.2  <b>Terr Corr Meth:</b>  <b>Terr Corr Error:</b></p>
---	--

<p><b>Survey Id:</b> 196334  <b>Survey Name:</b> Chesterton Grav  <b>State:</b> QLD  <b>Country:</b> AUS  <b>Operator:</b> Alliance Oil Dev Aust  <b>Contractor:</b> United Geophysics Corporation  <b>Processor:</b>  <b>Access Code:</b> O  <b>Reliability:</b>  <b>On/Off:</b> On  <b>Start Date:</b> 24/09/1963  <b>End Date:</b> 22/01/1964  <b>Spacemin:</b> 1609  <b>Spacemax:</b> 1609  <b>Stations:</b> 1077  <b>Vessel Type:</b> 4W  <b>Vessel Name:</b>  <b>West Side:</b> 146.21463  <b>East Side:</b> 148.14297  <b>North Side:</b> -23.96437  <b>South Side:</b> -25.9209  <b>Geodetic Datum:</b> ANG  <b>Loc Meth:</b> SUR  <b>Loc Acc:</b> 188  <b>Grd Elev Datum:</b> MSL  <b>Grd Elev Acc:</b> 0.83  <b>Grd Elev Meth:</b> SUR  <b>Gravity Datum:</b> O  <b>Gravity Acc:</b> 1.5  <b>Terr Corr Meth:</b>  <b>Terr Corr Error:</b></p>	<p><b>Survey Id:</b> 196335  <b>Survey Name:</b> East Darling Grav  <b>State:</b> NSW  <b>Country:</b> AUS  <b>Operator:</b> Planet Explor Co P/L  <b>Contractor:</b> Wongela Geophysics  <b>Processor:</b> Layton Geophysical  <b>Access Code:</b> O  <b>Reliability:</b>  <b>On/Off:</b> On  <b>Start Date:</b> 6/06/1963  <b>End Date:</b> 20/06/1963  <b>Spacemin:</b> 2438  <b>Spacemax:</b> 8045  <b>Stations:</b> 432  <b>Vessel Type:</b> RW  <b>Vessel Name:</b> VH-INF Bell 47J,  <b>West Side:</b> 143.1  <b>East Side:</b> 145.573  <b>North Side:</b> -30.605  <b>South Side:</b> -32.4339  <b>Geodetic Datum:</b> ANG  <b>Loc Meth:</b> SCA  <b>Loc Acc:</b> 200  <b>Grd Elev Datum:</b> MSL  <b>Grd Elev Acc:</b> 2.44  <b>Grd Elev Meth:</b> MIB  <b>Gravity Datum:</b> O  <b>Gravity Acc:</b> 1  <b>Terr Corr Meth:</b>  <b>Terr Corr Error:</b></p>
---	---

## Index of Gravity Surveys

<p><b>Survey Id:</b> 196339  <b>Survey Name:</b> Birdsville-Lake Frome Grav,  Magnetic  <b>State:</b> SA  <b>Country:</b> AUS  <b>Operator:</b> Delhi Petroleum Pty Ltd  <b>Contractor:</b> Geophysical Service Inc  <b>Processor:</b> Geophysical Service Inc  <b>Access Code:</b> O  <b>Reliability:</b>  <b>On/Off:</b> On  <b>Start Date:</b> 3/04/1963  <b>End Date:</b> 9/07/1963  <b>Spacemin:</b> 804  <b>Spacemax:</b> 804  <b>Stations:</b> 1738  <b>Vessel Type:</b> 4W  <b>Vessel Name:</b> 6 Landrovers,  139.25467  <b>West Side:</b> 140.348  <b>East Side:</b> -27.5515  <b>North Side:</b> -31.27017  <b>South Side:</b> ANG  <b>Geodetic Datum:</b> DIG  <b>Loc Meth:</b> 50  <b>Loc Acc:</b> MSL  <b>Grd Elev Datum:</b> 0.5  <b>Grd Elev Acc:</b> SUR  <b>Grd Elev Meth:</b> O  <b>Gravity Datum:</b> 0.1  <b>Gravity Acc:</b>  <b>Terr Corr Meth:</b>  <b>Terr Corr Error:</b></p>	<p><b>Survey Id:</b> 196340  <b>Survey Name:</b> Dalhousie Grav  <b>State:</b> SA  <b>Country:</b> AUS  <b>Operator:</b> French Petroleum Co  <b>Contractor:</b> Wongela Geophysics  <b>Processor:</b> Wongela Geophysics  <b>Access Code:</b> O  <b>Reliability:</b>  <b>On/Off:</b> On  <b>Start Date:</b> 22/08/1963  <b>End Date:</b> 21/11/1963  <b>Spacemin:</b> 6436  <b>Spacemax:</b> 6436  <b>Stations:</b> 2232  <b>Vessel Type:</b> RW  <b>Vessel Name:</b> Hughes 269A  <b>West Side:</b> 133.85333  <b>East Side:</b> 138.47167  <b>North Side:</b> -25.8917  <b>South Side:</b> -28.98833  <b>Geodetic Datum:</b> ANG  <b>Loc Meth:</b> MAN  <b>Loc Acc:</b> 900  <b>Grd Elev Datum:</b> MSL  <b>Grd Elev Acc:</b> 3.048  <b>Grd Elev Meth:</b> MIB  <b>Gravity Datum:</b> O  <b>Gravity Acc:</b> 1  <b>Terr Corr Meth:</b>  <b>Terr Corr Error:</b></p>
---	--

<p><b>Survey Id:</b> 196341  <b>Survey Name:</b> Anacoora Bore Grav  <b>State:</b> NT  <b>Country:</b> AUS  <b>Operator:</b> Beach Petroleum  <b>Contractor:</b> Geosurveys  <b>Processor:</b> Layton Geophysical  <b>Access Code:</b> D  <b>Reliability:</b>  <b>On/Off:</b> On  <b>Start Date:</b> 20/06/1963  <b>End Date:</b> 20/11/1963  <b>Spacemin:</b> 804  <b>Spacemax:</b> 2735  <b>Stations:</b> 687  <b>Vessel Type:</b> 4W  <b>Vessel Name:</b>  <b>West Side:</b> 134.57333  <b>East Side:</b> 136.37067  <b>North Side:</b> -25.08233  <b>South Side:</b> -26.09833  <b>Geodetic Datum:</b> ANG  <b>Loc Meth:</b> SUR  <b>Loc Acc:</b> 91.44  <b>Grd Elev Datum:</b> MSL  <b>Grd Elev Acc:</b> 0.107  <b>Grd Elev Meth:</b> SUR  <b>Gravity Datum:</b> O  <b>Gravity Acc:</b> 0.2  <b>Terr Corr Meth:</b>  <b>Terr Corr Error:</b></p>	<p><b>Survey Id:</b> 196342  <b>Survey Name:</b> Carinda Grav  <b>State:</b> NSW  <b>Country:</b> AUS  <b>Operator:</b> Papuan Apinaipi Petroleum Co  <b>Contractor:</b> Mines Administration  <b>Processor:</b> Layton Geophysical  <b>Access Code:</b> D  <b>Reliability:</b>  <b>On/Off:</b> On  <b>Start Date:</b> 15/11/1963  <b>End Date:</b> 15/02/1964  <b>Spacemin:</b> 804  <b>Spacemax:</b> 804  <b>Stations:</b> 1272  <b>Vessel Type:</b> 4W  <b>Vessel Name:</b>  <b>West Side:</b> 147.17433  <b>East Side:</b> 147.88233  <b>North Side:</b> -30.40667  <b>South Side:</b> -31.26  <b>Geodetic Datum:</b> ANG  <b>Loc Meth:</b> SUR  <b>Loc Acc:</b> 87.5  <b>Grd Elev Datum:</b> MSL  <b>Grd Elev Acc:</b> 0.5  <b>Grd Elev Meth:</b> SUR  <b>Gravity Datum:</b> I  <b>Gravity Acc:</b> 0.5  <b>Terr Corr Meth:</b>  <b>Terr Corr Error:</b></p>
---	---

## Index of Gravity Surveys

<p><b>Survey Id:</b> 196343  <b>Survey Name:</b> Wee Waa Grav  <b>State:</b> NSW  <b>Country:</b> AUS  <b>Operator:</b> Alliance Oil Dev Aust  <b>Contractor:</b> United Geophysics Corporation  <b>Processor:</b> Layton Geophysical  <b>Access Code:</b> O  <b>Reliability:</b>  <b>On/Off:</b> On  <b>Start Date:</b> 7/08/1963  <b>End Date:</b> 23/09/1963  <b>Spacemin:</b> 1609  <b>Spacemax:</b> 1609  <b>Stations:</b> 666  <b>Vessel Type:</b> 4W  <b>Vessel Name:</b>  <b>West Side:</b> 148.94923  <b>East Side:</b> 150.36457  <b>North Side:</b> -29.49473  <b>South Side:</b> -30.32473  <b>Geodetic Datum:</b> ANG  <b>Loc Meth:</b> SUR  <b>Loc Acc:</b> 60.96  <b>Grd Elev Datum:</b> MSL  <b>Grd Elev Acc:</b> 0.152  <b>Grd Elev Meth:</b> SUR  <b>Gravity Datum:</b> O  <b>Gravity Acc:</b> 0.3  <b>Terr Corr Meth:</b>  <b>Terr Corr Error:</b></p>	<p><b>Survey Id:</b> 196344  <b>Survey Name:</b> Sahara Grav  <b>State:</b> WA  <b>Country:</b> AUS  <b>Operator:</b> WAPET  <b>Contractor:</b> WAPET  <b>Processor:</b> Layton Geophysical  <b>Access Code:</b> O  <b>Reliability:</b>  <b>On/Off:</b> On  <b>Start Date:</b> 5/08/1963  <b>End Date:</b> 14/09/1963  <b>Spacemin:</b> 1463  <b>Spacemax:</b> 1609  <b>Stations:</b> 696  <b>Vessel Type:</b> RW  <b>Vessel Name:</b> Bell 47G2  <b>West Side:</b> 122.8715  <b>East Side:</b> 125.2865  <b>North Side:</b> -20.04067  <b>South Side:</b> -22.52217  <b>Geodetic Datum:</b> ANG  <b>Loc Meth:</b> MAN  <b>Loc Acc:</b> 150  <b>Grd Elev Datum:</b> MSL  <b>Grd Elev Acc:</b> 1  <b>Grd Elev Meth:</b> MIB  <b>Gravity Datum:</b> O  <b>Gravity Acc:</b> 0.5  <b>Terr Corr Meth:</b>  <b>Terr Corr Error:</b></p>
<p><b>Survey Id:</b> 196345  <b>Survey Name:</b> Broken Hill-Cobar Grav  <b>State:</b> NSW  <b>Country:</b> AUS  <b>Operator:</b> NSW Mines Dept  <b>Contractor:</b> NSW Mines Dept  <b>Processor:</b> NSW Mines Dept  <b>Access Code:</b> O  <b>Reliability:</b>  <b>On/Off:</b> On  <b>Start Date:</b> 1/06/1963  <b>End Date:</b> 30/06/1963  <b>Spacemin:</b> 3200  <b>Spacemax:</b> 3200  <b>Stations:</b> 154  <b>Vessel Type:</b>  <b>Vessel Name:</b>  <b>West Side:</b> 141  <b>East Side:</b> 145.8112  <b>North Side:</b> -31.5028  <b>South Side:</b> -32.0778  <b>Geodetic Datum:</b> ANG  <b>Loc Meth:</b> MAN  <b>Loc Acc:</b> 540  <b>Grd Elev Datum:</b> MSL  <b>Grd Elev Acc:</b> 0.3  <b>Grd Elev Meth:</b> TOS  <b>Gravity Datum:</b> O  <b>Gravity Acc:</b> 0.1  <b>Terr Corr Meth:</b>  <b>Terr Corr Error:</b></p>	<p><b>Survey Id:</b> 196346  <b>Survey Name:</b> Augusta Moora Grav  <b>State:</b> WA  <b>Country:</b> AUS  <b>Operator:</b> WAPET  <b>Contractor:</b> United Geophysics Corporation  <b>Processor:</b>  <b>Access Code:</b> O  <b>Reliability:</b>  <b>On/Off:</b> On  <b>Start Date:</b> 7/01/1963  <b>End Date:</b> 2/09/1963  <b>Spacemin:</b> 804  <b>Spacemax:</b> 804  <b>Stations:</b> 6002  <b>Vessel Type:</b> 4W  <b>Vessel Name:</b> Landrover  <b>West Side:</b> 115.018  <b>East Side:</b> 116.12967  <b>North Side:</b> -30.35433  <b>South Side:</b> -34.48483  <b>Geodetic Datum:</b> ANG  <b>Loc Meth:</b> SUR  <b>Loc Acc:</b> 75.77  <b>Grd Elev Datum:</b> MSL  <b>Grd Elev Acc:</b> 0.32  <b>Grd Elev Meth:</b> SUR  <b>Gravity Datum:</b> O  <b>Gravity Acc:</b> 2  <b>Terr Corr Meth:</b>  <b>Terr Corr Error:</b></p>

## Index of Gravity Surveys

<p><b>Survey Id:</b> 196347  <b>Survey Name:</b> USN Seismic Shoup Marine  <b>State:</b>  <b>Country:</b> AUS  <b>Operator:</b> US Navy Hydrographic Office  <b>Contractor:</b> US Naval Oceanographic Office  <b>Processor:</b>  <b>Access Code:</b> O  <b>Reliability:</b>  <b>On/Off:</b> Off  <b>Start Date:</b>  <b>End Date:</b>  <b>Spacemin:</b>  <b>Spacemax:</b>  <b>Stations:</b> 8354  <b>Vessel Type:</b> MV  <b>Vessel Name:</b> USNS Shoup  <b>West Side:</b> 136.2217  <b>East Side:</b> 158.355  <b>North Side:</b> -0.005  <b>South Side:</b> -18.9067  <b>Geodetic Datum:</b> ANG  <b>Loc Meth:</b>  <b>Loc Acc:</b> 250  <b>Grd Elev Datum:</b> MSL  <b>Grd Elev Acc:</b> 5  <b>Grd Elev Meth:</b>  <b>Gravity Datum:</b> O  <b>Gravity Acc:</b> 2  <b>Terr Corr Meth:</b>  <b>Terr Corr Error:</b></p>	<p><b>Survey Id:</b> 196349  <b>Survey Name:</b> Joanna Spring Grav  <b>State:</b> WA  <b>Country:</b> AUS  <b>Operator:</b> WAPET  <b>Contractor:</b> United Geophysics Corporation  <b>Processor:</b> Layton Geophysical  <b>Access Code:</b> O  <b>Reliability:</b>  <b>On/Off:</b> On  <b>Start Date:</b> 29/11/1963  <b>End Date:</b> 20/04/1964  <b>Spacemin:</b> 804  <b>Spacemax:</b> 804  <b>Stations:</b> 2566  <b>Vessel Type:</b> RW  <b>Vessel Name:</b> Bell 47D1 47G2, Landrovers  <b>West Side:</b> 121.84783  <b>East Side:</b> 124.45217  <b>North Side:</b> -19.65767  <b>South Side:</b> -21.7725  <b>Geodetic Datum:</b> ANG  <b>Loc Meth:</b> SUR  <b>Loc Acc:</b> 150  <b>Grd Elev Datum:</b> MSL  <b>Grd Elev Acc:</b> 1.52  <b>Grd Elev Meth:</b> PGE  <b>Gravity Datum:</b> O  <b>Gravity Acc:</b> 0.4  <b>Terr Corr Meth:</b>  <b>Terr Corr Error:</b></p>
<p><b>Survey Id:</b> 196350  <b>Survey Name:</b> Parkes-Dubbo-Cobar Grav  <b>State:</b> NSW  <b>Country:</b> AUS  <b>Operator:</b> NSW Mines Dept  <b>Contractor:</b> NSW Mines Dept  <b>Processor:</b> NSW Mines Dept  <b>Access Code:</b> O  <b>Reliability:</b>  <b>On/Off:</b> On  <b>Start Date:</b> 1/09/1963  <b>End Date:</b> 30/09/1963  <b>Spacemin:</b>  <b>Spacemax:</b>  <b>Stations:</b> 130  <b>Vessel Type:</b>  <b>Vessel Name:</b>  <b>West Side:</b> 144.3222  <b>East Side:</b> 148.5862  <b>North Side:</b> -31.5016  <b>South Side:</b> -33.1361  <b>Geodetic Datum:</b> ANG  <b>Loc Meth:</b> MAN  <b>Loc Acc:</b> 540  <b>Grd Elev Datum:</b> MSL  <b>Grd Elev Acc:</b> 0.3  <b>Grd Elev Meth:</b> TOS  <b>Gravity Datum:</b> O  <b>Gravity Acc:</b> 0.1  <b>Terr Corr Meth:</b>  <b>Terr Corr Error:</b></p>	<p><b>Survey Id:</b> 196351  <b>Survey Name:</b> Regional Grav New Guinea  <b>State:</b>  <b>Country:</b> PNG  <b>Operator:</b> University of Tasmania  <b>Contractor:</b> University of Tasmania  <b>Processor:</b>  <b>Access Code:</b> O  <b>Reliability:</b>  <b>On/Off:</b> On  <b>Start Date:</b> 1/06/1963  <b>End Date:</b> 18/01/1965  <b>Spacemin:</b>  <b>Spacemax:</b>  <b>Stations:</b> 701  <b>Vessel Type:</b>  <b>Vessel Name:</b>  <b>West Side:</b> 131.18333  <b>East Side:</b> 160.00833  <b>North Side:</b> -0.86667  <b>South Side:</b> -10.78833  <b>Geodetic Datum:</b> ANG  <b>Loc Meth:</b> COM  <b>Loc Acc:</b> 900  <b>Grd Elev Datum:</b> MSL  <b>Grd Elev Acc:</b> 10  <b>Grd Elev Meth:</b> COM  <b>Gravity Datum:</b> O  <b>Gravity Acc:</b> 4  <b>Terr Corr Meth:</b>  <b>Terr Corr Error:</b></p>

## Index of Gravity Surveys

<b>Survey Id:</b>	196353	<b>Survey Id:</b>	196357
<b>Survey Name:</b>	Northwest Railway Grav	<b>Survey Name:</b>	Cobar-Moree-Gwydir River Grav
<b>State:</b>	TAS	<b>State:</b>	NSW
<b>Country:</b>	AUS	<b>Country:</b>	AUS
<b>Operator:</b>	University of Tasmania	<b>Operator:</b>	NSW Mines Dept
<b>Contractor:</b>		<b>Contractor:</b>	NSW Mines Dept
<b>Processor:</b>		<b>Processor:</b>	NSW Mines Dept
<b>Access Code:</b>	O	<b>Access Code:</b>	O
<b>Reliability:</b>		<b>Reliability:</b>	
<b>On/Off:</b>	On	<b>On/Off:</b>	On
<b>Start Date:</b>		<b>Start Date:</b>	1/08/1963
<b>End Date:</b>		<b>End Date:</b>	31/08/1963
<b>Spacemin:</b>		<b>Spacemin:</b>	3200
<b>Spacemax:</b>		<b>Spacemax:</b>	3200
<b>Stations:</b>	110	<b>Stations:</b>	198
<b>Vessel Type:</b>		<b>Vessel Type:</b>	
<b>Vessel Name:</b>		<b>Vessel Name:</b>	
<b>West Side:</b>	145.07633	<b>West Side:</b>	145.8467
<b>East Side:</b>	147.21583	<b>East Side:</b>	150.35833
<b>North Side:</b>	-40.76517	<b>North Side:</b>	-28.5555
<b>South Side:</b>	-41.61183	<b>South Side:</b>	-31.4666
<b>Geodetic Datum:</b>	ANG	<b>Geodetic Datum:</b>	ANG
<b>Loc Meth:</b>		<b>Loc Meth:</b>	MAN
<b>Loc Acc:</b>	20	<b>Loc Acc:</b>	540
<b>Grd Elev Datum:</b>	MSL	<b>Grd Elev Datum:</b>	MSL
<b>Grd Elev Acc:</b>	0.05	<b>Grd Elev Acc:</b>	0.3
<b>Grd Elev Meth:</b>		<b>Grd Elev Meth:</b>	TOS
<b>Gravity Datum:</b>	O	<b>Gravity Datum:</b>	O
<b>Gravity Acc:</b>	0.2	<b>Gravity Acc:</b>	0.1
<b>Terr Corr Meth:</b>		<b>Terr Corr Meth:</b>	
<b>Terr Corr Error:</b>		<b>Terr Corr Error:</b>	

<b>Survey Id:</b>	196359	<b>Survey Id:</b>	196361
<b>Survey Name:</b>	Houtman Abrolhos Islands	<b>Survey Name:</b>	Breaden Grav
<b>State:</b>	WA	<b>State:</b>	WA
<b>Country:</b>	AUS	<b>Country:</b>	AUS
<b>Operator:</b>	Hawkestone Oil	<b>Operator:</b>	Hunt Oil
<b>Contractor:</b>	Geosurveys	<b>Contractor:</b>	Hunt Oil
<b>Processor:</b>	Geosurveys	<b>Processor:</b>	Hunt Oil
<b>Access Code:</b>	O	<b>Access Code:</b>	O
<b>Reliability:</b>		<b>Reliability:</b>	
<b>On/Off:</b>	On	<b>On/Off:</b>	On
<b>Start Date:</b>	8/07/1963	<b>Start Date:</b>	21/03/1963
<b>End Date:</b>	23/07/1963	<b>End Date:</b>	25/04/1963
<b>Spacemin:</b>		<b>Spacemin:</b>	804
<b>Spacemax:</b>		<b>Spacemax:</b>	975
<b>Stations:</b>	83	<b>Stations:</b>	5971
<b>Vessel Type:</b>		<b>Vessel Type:</b>	4W
<b>Vessel Name:</b>		<b>Vessel Name:</b>	
<b>West Side:</b>	113.595	<b>West Side:</b>	124.50067
<b>East Side:</b>	114.425	<b>East Side:</b>	127.8105
<b>North Side:</b>	-28.29433	<b>North Side:</b>	-25.0015
<b>South Side:</b>	-28.98866	<b>South Side:</b>	-27.99483
<b>Geodetic Datum:</b>	ANG	<b>Geodetic Datum:</b>	ANG
<b>Loc Meth:</b>	MAN	<b>Loc Meth:</b>	SUR
<b>Loc Acc:</b>	100	<b>Loc Acc:</b>	213.4
<b>Grd Elev Datum:</b>	MSL	<b>Grd Elev Datum:</b>	MSL
<b>Grd Elev Acc:</b>	0.3	<b>Grd Elev Acc:</b>	9.1
<b>Grd Elev Meth:</b>	SUR	<b>Grd Elev Meth:</b>	MIB
<b>Gravity Datum:</b>	O	<b>Gravity Datum:</b>	O
<b>Gravity Acc:</b>	0.4	<b>Gravity Acc:</b>	1
<b>Terr Corr Meth:</b>		<b>Terr Corr Meth:</b>	
<b>Terr Corr Error:</b>		<b>Terr Corr Error:</b>	

## Index of Gravity Surveys

<p><b>Survey Id:</b> 196362  <b>Survey Name:</b> Lennis-Breaden Grav  <b>State:</b> WA  <b>Country:</b> AUS  <b>Operator:</b> Hunt Oil  <b>Contractor:</b> Hunt Oil  <b>Processor:</b> Hunt Oil  <b>Access Code:</b> O  <b>Reliability:</b>  <b>On/Off:</b> On  <b>Start Date:</b> 22/03/1965  <b>End Date:</b> 25/04/1965  <b>Spacemin:</b> 804  <b>Spacemax:</b> 6436  <b>Stations:</b> 7256  <b>Vessel Type:</b> 4W  <b>Vessel Name:</b>  <b>West Side:</b> 124.50217  <b>East Side:</b> 128.039  <b>North Side:</b> -25.0119  <b>South Side:</b> -27.89383  <b>Geodetic Datum:</b> ANG  <b>Loc Meth:</b> SUR  <b>Loc Acc:</b> 213.4  <b>Grd Elev Datum:</b> MSL  <b>Grd Elev Acc:</b> 9.1  <b>Grd Elev Meth:</b> MIB  <b>Gravity Datum:</b> O  <b>Gravity Acc:</b> 1  <b>Terr Corr Meth:</b>  <b>Terr Corr Error:</b></p>	<p><b>Survey Id:</b> 196363  <b>Survey Name:</b> Lennis-Breaden Grav  <b>State:</b> WA  <b>Country:</b> AUS  <b>Operator:</b> Hunt Oil  <b>Contractor:</b> HP  <b>Processor:</b> Hunt Oil  <b>Access Code:</b> O  <b>Reliability:</b>  <b>On/Off:</b> On  <b>Start Date:</b> 24/04/1963  <b>End Date:</b> 22/03/1965  <b>Spacemin:</b>  <b>Spacemax:</b>  <b>Stations:</b> 3497  <b>Vessel Type:</b>  <b>Vessel Name:</b>  <b>West Side:</b> 124.4994  <b>East Side:</b> 127.5479  <b>North Side:</b> -25.182  <b>South Side:</b> -27.47683  <b>Geodetic Datum:</b> ANG  <b>Loc Meth:</b> SUR  <b>Loc Acc:</b> 213.4  <b>Grd Elev Datum:</b> MSL  <b>Grd Elev Acc:</b> 9.1  <b>Grd Elev Meth:</b> MIB  <b>Gravity Datum:</b> O  <b>Gravity Acc:</b> 1  <b>Terr Corr Meth:</b>  <b>Terr Corr Error:</b></p>
---	--

<p><b>Survey Id:</b> 196364  <b>Survey Name:</b> Lennis-Breaden Grav  <b>State:</b> WA  <b>Country:</b> AUS  <b>Operator:</b> Hunt Oil  <b>Contractor:</b> HP  <b>Processor:</b> Hunt Oil  <b>Access Code:</b> O  <b>Reliability:</b>  <b>On/Off:</b> On  <b>Start Date:</b> 24/04/1963  <b>End Date:</b> 21/03/1965  <b>Spacemin:</b>  <b>Spacemax:</b>  <b>Stations:</b> 5093  <b>Vessel Type:</b>  <b>Vessel Name:</b>  <b>West Side:</b> 124.6196  <b>East Side:</b> 127.814  <b>North Side:</b> -25.00817  <b>South Side:</b> -27.949  <b>Geodetic Datum:</b> ANG  <b>Loc Meth:</b> SUR  <b>Loc Acc:</b> 213.4  <b>Grd Elev Datum:</b> MSL  <b>Grd Elev Acc:</b> 9.1  <b>Grd Elev Meth:</b> MIB  <b>Gravity Datum:</b> O  <b>Gravity Acc:</b> 1  <b>Terr Corr Meth:</b>  <b>Terr Corr Error:</b></p>	<p><b>Survey Id:</b> 196365  <b>Survey Name:</b> Lennis-Breaden Grav  <b>State:</b> WA  <b>Country:</b> AUS  <b>Operator:</b> Hunt Oil  <b>Contractor:</b> HP  <b>Processor:</b> Hunt Oil  <b>Access Code:</b> O  <b>Reliability:</b>  <b>On/Off:</b> On  <b>Start Date:</b> 24/04/1963  <b>End Date:</b> 21/03/1965  <b>Spacemin:</b>  <b>Spacemax:</b>  <b>Stations:</b> 6186  <b>Vessel Type:</b>  <b>Vessel Name:</b>  <b>West Side:</b> 124.5005  <b>East Side:</b> 128.00417  <b>North Side:</b> -25.0076  <b>South Side:</b> -27.9625  <b>Geodetic Datum:</b> ANG  <b>Loc Meth:</b> SUR  <b>Loc Acc:</b> 213.4  <b>Grd Elev Datum:</b> MSL  <b>Grd Elev Acc:</b> 9.1  <b>Grd Elev Meth:</b> MIB  <b>Gravity Datum:</b> O  <b>Gravity Acc:</b> 1  <b>Terr Corr Meth:</b>  <b>Terr Corr Error:</b></p>
---	---

## Index of Gravity Surveys

<p><b>Survey Id:</b> 196366  <b>Survey Name:</b> Lake Betty Grav  <b>State:</b> WA  <b>Country:</b> AUS  <b>Operator:</b> WAPET  <b>Contractor:</b> United Geophysics Corporation  <b>Processor:</b> Layton Geophysical  <b>Access Code:</b> O  <b>Reliability:</b>  <b>On/Off:</b> On  <b>Start Date:</b> 17/09/1963  <b>End Date:</b> 29/11/1963  <b>Spacemin:</b> 804  <b>Spacemax:</b> 804  <b>Stations:</b> 1473  <b>Vessel Type:</b> 4W  <b>Vessel Name:</b> Landrovers  <b>West Side:</b> 125.8085  <b>East Side:</b> 126.84867  <b>North Side:</b> -18.688  <b>South Side:</b> -19.9515  <b>Geodetic Datum:</b> ANG  <b>Loc Meth:</b> SUR  <b>Loc Acc:</b> 100  <b>Grd Elev Datum:</b> MSL  <b>Grd Elev Acc:</b> 1.5  <b>Grd Elev Meth:</b> SUR  <b>Gravity Datum:</b> O  <b>Gravity Acc:</b> 2.4  <b>Terr Corr Meth:</b>  <b>Terr Corr Error:</b></p>	<p><b>Survey Id:</b> 196367  <b>Survey Name:</b> Barcaldine Grav  <b>State:</b> QLD  <b>Country:</b> AUS  <b>Operator:</b> Farmout Drillers NL  <b>Contractor:</b> Namco Int  <b>Processor:</b> Layton Geophysical  <b>Access Code:</b> O  <b>Reliability:</b>  <b>On/Off:</b> On  <b>Start Date:</b> 18/12/1963  <b>End Date:</b> 16/01/1964  <b>Spacemin:</b> 402  <b>Spacemax:</b> 488  <b>Stations:</b> 626  <b>Vessel Type:</b> 4W  <b>Vessel Name:</b>  <b>West Side:</b> 145.27767  <b>East Side:</b> 145.37233  <b>North Side:</b> -23.47967  <b>South Side:</b> -23.69717  <b>Geodetic Datum:</b> ANG  <b>Loc Meth:</b> SUR  <b>Loc Acc:</b> 60  <b>Grd Elev Datum:</b> MSL  <b>Grd Elev Acc:</b> 0.5  <b>Grd Elev Meth:</b> SUR  <b>Gravity Datum:</b> O  <b>Gravity Acc:</b> 0.5  <b>Terr Corr Meth:</b>  <b>Terr Corr Error:</b></p>
<p><b>Survey Id:</b> 196369  <b>Survey Name:</b> Pearce Point Seismic, Grav,  Seismic Refraction, Magnetic.  <b>State:</b> NT  <b>Country:</b> AUS  <b>Operator:</b> Aust Aquitaine Petroleum  <b>Contractor:</b> Compagnie Generale  Geophysique  <b>Processor:</b> Compagnie Generale  Geophysique  <b>Access Code:</b> O  <b>Reliability:</b>  <b>On/Off:</b> On  <b>Start Date:</b> 24/08/1963  <b>End Date:</b> 8/11/1963  <b>Spacemin:</b> 300  <b>Spacemax:</b> 3218  <b>Stations:</b> 794  <b>Vessel Type:</b> 4W  <b>Vessel Name:</b> Landrovers  <b>West Side:</b> 129.3745  <b>East Side:</b> 129.9055  <b>North Side:</b> -14.08983  <b>South Side:</b> -14.4876  <b>Geodetic Datum:</b> ANG  <b>Loc Meth:</b> SUR  <b>Loc Acc:</b> 100  <b>Grd Elev Datum:</b> MSL  <b>Grd Elev Acc:</b> 0.5  <b>Grd Elev Meth:</b> SUR  <b>Gravity Datum:</b> O  <b>Gravity Acc:</b> 0.5  <b>Terr Corr Meth:</b>  <b>Terr Corr Error:</b></p>	<p><b>Survey Id:</b> 196370  <b>Survey Name:</b> Eden-Burnside Fault Zone -  SADM Road Grav  <b>State:</b> SA  <b>Country:</b> AUS  <b>Operator:</b> Dept Mines SA  <b>Contractor:</b>  <b>Processor:</b>  <b>Access Code:</b> O  <b>Reliability:</b>  <b>On/Off:</b> On  <b>Start Date:</b>  <b>End Date:</b>  <b>Spacemin:</b>  <b>Spacemax:</b>  <b>Stations:</b> 281  <b>Vessel Type:</b>  <b>Vessel Name:</b>  <b>West Side:</b> 138.509  <b>East Side:</b> 138.6263  <b>North Side:</b> -34.9583  <b>South Side:</b> -35.0435  <b>Geodetic Datum:</b> ANG  <b>Loc Meth:</b>  <b>Loc Acc:</b> 250  <b>Grd Elev Datum:</b> MSL  <b>Grd Elev Acc:</b> 5  <b>Grd Elev Meth:</b>  <b>Gravity Datum:</b> O  <b>Gravity Acc:</b> 2  <b>Terr Corr Meth:</b>  <b>Terr Corr Error:</b></p>

## Index of Gravity Surveys

<p><b>Survey Id:</b> 196375  <b>Survey Name:</b> South Australia Grav</p> <p><b>State:</b> SA  <b>Country:</b> AUS  <b>Operator:</b>  <b>Contractor:</b>  <b>Processor:</b>  <b>Access Code:</b> O  <b>Reliability:</b>  <b>On/Off:</b> On  <b>Start Date:</b>  <b>End Date:</b>  <b>Spacemin:</b>  <b>Spacemax:</b>  <b>Stations:</b> 232  <b>Vessel Type:</b>  <b>Vessel Name:</b>  <b>West Side:</b> 135.31605  <b>East Side:</b> 135.39817  <b>North Side:</b> -27.90892  <b>South Side:</b> -27.98149  <b>Geodetic Datum:</b> ANG  <b>Loc Meth:</b>  <b>Loc Acc:</b> 250  <b>Grd Elev Datum:</b> MSL  <b>Grd Elev Acc:</b> 5  <b>Grd Elev Meth:</b>  <b>Gravity Datum:</b> O  <b>Gravity Acc:</b> 2  <b>Terr Corr Meth:</b>  <b>Terr Corr Error:</b></p>	<p><b>Survey Id:</b> 196380  <b>Survey Name:</b> Canegrass, Monash, Upper Murray Basin Detailed Grav</p> <p><b>State:</b> SA  <b>Country:</b> AUS  <b>Operator:</b> Dept Mines SA  <b>Contractor:</b>  <b>Processor:</b>  <b>Access Code:</b> O  <b>Reliability:</b>  <b>On/Off:</b> On  <b>Start Date:</b>  <b>End Date:</b>  <b>Spacemin:</b>  <b>Spacemax:</b>  <b>Stations:</b> 183  <b>Vessel Type:</b>  <b>Vessel Name:</b>  <b>West Side:</b> 138.7855  <b>East Side:</b> 140.9779  <b>North Side:</b> -33.2543  <b>South Side:</b> -35.5058  <b>Geodetic Datum:</b> ANG  <b>Loc Meth:</b>  <b>Loc Acc:</b> 250  <b>Grd Elev Datum:</b> MSL  <b>Grd Elev Acc:</b> 5  <b>Grd Elev Meth:</b>  <b>Gravity Datum:</b> O  <b>Gravity Acc:</b> 2  <b>Terr Corr Meth:</b>  <b>Terr Corr Error:</b></p>
<p><b>Survey Id:</b> 196382  <b>Survey Name:</b> Torrens Lineament - SADM Road Grav</p> <p><b>State:</b> SA  <b>Country:</b> AUS  <b>Operator:</b> Dept Mines SA  <b>Contractor:</b>  <b>Processor:</b>  <b>Access Code:</b> O  <b>Reliability:</b>  <b>On/Off:</b> On  <b>Start Date:</b>  <b>End Date:</b>  <b>Spacemin:</b>  <b>Spacemax:</b>  <b>Stations:</b> 506  <b>Vessel Type:</b>  <b>Vessel Name:</b>  <b>West Side:</b> 137.3603  <b>East Side:</b> 138.0564  <b>North Side:</b> -31.7812  <b>South Side:</b> -31.9932  <b>Geodetic Datum:</b> ANG  <b>Loc Meth:</b>  <b>Loc Acc:</b> 250  <b>Grd Elev Datum:</b> MSL  <b>Grd Elev Acc:</b> 5  <b>Grd Elev Meth:</b>  <b>Gravity Datum:</b> O  <b>Gravity Acc:</b> 2  <b>Terr Corr Meth:</b>  <b>Terr Corr Error:</b></p>	<p><b>Survey Id:</b> 196384  <b>Survey Name:</b> Geltwood Beach, Millicent Grav</p> <p><b>State:</b> SA  <b>Country:</b> AUS  <b>Operator:</b> Geoseismic  <b>Contractor:</b> Beach Petroleum  <b>Processor:</b>  <b>Access Code:</b> O  <b>Reliability:</b>  <b>On/Off:</b> On  <b>Start Date:</b>  <b>End Date:</b>  <b>Spacemin:</b>  <b>Spacemax:</b>  <b>Stations:</b> 123  <b>Vessel Type:</b>  <b>Vessel Name:</b>  <b>West Side:</b> 140.1598  <b>East Side:</b> 140.3966  <b>North Side:</b> -37.6013  <b>South Side:</b> -37.7432  <b>Geodetic Datum:</b> ANG  <b>Loc Meth:</b>  <b>Loc Acc:</b> 250  <b>Grd Elev Datum:</b> MSL  <b>Grd Elev Acc:</b> 5  <b>Grd Elev Meth:</b>  <b>Gravity Datum:</b> O  <b>Gravity Acc:</b> 2  <b>Terr Corr Meth:</b>  <b>Terr Corr Error:</b></p>



## Index of Gravity Surveys

<p><b>Survey Id:</b> 196401  <b>Survey Name:</b> North East Victoria Grav</p> <p><b>State:</b> VIC  <b>Country:</b> AUS  <b>Operator:</b>  <b>Contractor:</b> BMR  <b>Processor:</b> BMR  <b>Access Code:</b> O  <b>Reliability:</b>  <b>On/Off:</b> On  <b>Start Date:</b> 10/03/1964  <b>End Date:</b> 30/04/1964  <b>Spacemin:</b>  <b>Spacemax:</b>  <b>Stations:</b> 63  <b>Vessel Type:</b> 4W  <b>Vessel Name:</b> Landrover  <b>West Side:</b> 145.74833  <b>East Side:</b> 148.66167  <b>North Side:</b> -36.15  <b>South Side:</b> -37.78333  <b>Geodetic Datum:</b> ANG  <b>Loc Meth:</b> PHT  <b>Loc Acc:</b> 250  <b>Grd Elev Datum:</b> MSL  <b>Grd Elev Acc:</b> 5  <b>Grd Elev Meth:</b> MIB  <b>Gravity Datum:</b> O  <b>Gravity Acc:</b> 0.1  <b>Terr Corr Meth:</b> DFA  <b>Terr Corr Error:</b></p>	<p><b>Survey Id:</b> 196403  <b>Survey Name:</b> South East Queensland Contract Helicopter, Grav</p> <p><b>State:</b> QLD  <b>Country:</b> AUS  <b>Operator:</b> BMR  <b>Contractor:</b> Wongela Geophysics  <b>Processor:</b> BMR  <b>Access Code:</b> O  <b>Reliability:</b>  <b>On/Off:</b> On  <b>Start Date:</b>  <b>End Date:</b>  <b>Spacemin:</b>  <b>Spacemax:</b>  <b>Stations:</b> 4258  <b>Vessel Type:</b> RW  <b>Vessel Name:</b> Bell 47G2, 47D  <b>West Side:</b> 140.785  <b>East Side:</b> 153.54167  <b>North Side:</b> -23.78333  <b>South Side:</b> -29  <b>Geodetic Datum:</b> ANG  <b>Loc Meth:</b> MAN  <b>Loc Acc:</b> 100  <b>Grd Elev Datum:</b> MSL  <b>Grd Elev Acc:</b> 10  <b>Grd Elev Meth:</b> PGE  <b>Gravity Datum:</b> O  <b>Gravity Acc:</b> 0.1  <b>Terr Corr Meth:</b>  <b>Terr Corr Error:</b></p>
---	--

<p><b>Survey Id:</b> 196405  <b>Survey Name:</b> Charleville-Adavale-Quilpie Grav</p> <p><b>State:</b> QLD  <b>Country:</b> AUS  <b>Operator:</b> BMR  <b>Contractor:</b> Compagnie Generale Geophysique  <b>Processor:</b> Layton Geophysical  <b>Access Code:</b> O  <b>Reliability:</b>  <b>On/Off:</b> On  <b>Start Date:</b> 1/08/1964  <b>End Date:</b> 31/12/1964  <b>Spacemin:</b> 1609  <b>Spacemax:</b> 1609  <b>Stations:</b> 2483  <b>Vessel Type:</b> 4W  <b>Vessel Name:</b>  <b>West Side:</b> 143.97167  <b>East Side:</b> 146.3  <b>North Side:</b> -24.76667  <b>South Side:</b> -26.88333  <b>Geodetic Datum:</b> ANG  <b>Loc Meth:</b> SUR  <b>Loc Acc:</b> 100  <b>Grd Elev Datum:</b> MSL  <b>Grd Elev Acc:</b> 1  <b>Grd Elev Meth:</b>  <b>Gravity Datum:</b> O  <b>Gravity Acc:</b> 1  <b>Terr Corr Meth:</b>  <b>Terr Corr Error:</b></p>	<p><b>Survey Id:</b> 196406  <b>Survey Name:</b> Charleville-Adavale-Quilpie Grav</p> <p><b>State:</b> QLD  <b>Country:</b> AUS  <b>Operator:</b> BMR  <b>Contractor:</b> Compagnie Generale Geophysique  <b>Processor:</b>  <b>Access Code:</b> O  <b>Reliability:</b>  <b>On/Off:</b> On  <b>Start Date:</b>  <b>End Date:</b>  <b>Spacemin:</b> 1609  <b>Spacemax:</b> 1609  <b>Stations:</b> 125  <b>Vessel Type:</b>  <b>Vessel Name:</b>  <b>West Side:</b> 144.64667  <b>East Side:</b> 145.03833  <b>North Side:</b> -25.14  <b>South Side:</b> -25.965  <b>Geodetic Datum:</b> ANG  <b>Loc Meth:</b> SUR  <b>Loc Acc:</b> 100  <b>Grd Elev Datum:</b> MSL  <b>Grd Elev Acc:</b> 1  <b>Grd Elev Meth:</b>  <b>Gravity Datum:</b> O  <b>Gravity Acc:</b> 1  <b>Terr Corr Meth:</b>  <b>Terr Corr Error:</b></p>
---	--

## Index of Gravity Surveys

<p><b>Survey Id:</b> 196407  <b>Survey Name:</b> Dobbyn Area Detail Grav  <b>State:</b> QLD  <b>Country:</b> AUS  <b>Operator:</b> BMR  <b>Contractor:</b> BMR  <b>Processor:</b> BMR  <b>Access Code:</b> O  <b>Reliability:</b>  <b>On/Off:</b> On  <b>Start Date:</b> 2/09/1964  <b>End Date:</b> 24/09/1964  <b>Spacemin:</b>  <b>Spacemax:</b>  <b>Stations:</b> 104  <b>Vessel Type:</b>  <b>Vessel Name:</b>  <b>West Side:</b> 139.965  <b>East Side:</b> 140.23167  <b>North Side:</b> -19.38667  <b>South Side:</b> -19.96833  <b>Geodetic Datum:</b> ANG  <b>Loc Meth:</b> SUR  <b>Loc Acc:</b> 100  <b>Grd Elev Datum:</b> MSL  <b>Grd Elev Acc:</b> 0.5  <b>Grd Elev Meth:</b> SUR  <b>Gravity Datum:</b> O  <b>Gravity Acc:</b> 0.1  <b>Terr Corr Meth:</b>  <b>Terr Corr Error:</b></p>	<p><b>Survey Id:</b> 196410  <b>Survey Name:</b> Australia Wide Grav  <b>State:</b> All States  <b>Country:</b> AUS  <b>Operator:</b> BMR  <b>Contractor:</b> BMR  <b>Processor:</b> BMR  <b>Access Code:</b> O  <b>Reliability:</b>  <b>On/Off:</b> On  <b>Start Date:</b>  <b>End Date:</b>  <b>Spacemin:</b>  <b>Spacemax:</b>  <b>Stations:</b> 9  <b>Vessel Type:</b> FW  <b>Vessel Name:</b>  <b>West Side:</b> 122.23333  <b>East Side:</b> 149.18333  <b>North Side:</b> -14.45  <b>South Side:</b> -29.35333  <b>Geodetic Datum:</b> AGD66  <b>Loc Meth:</b>  <b>Loc Acc:</b> 250  <b>Grd Elev Datum:</b> MSL  <b>Grd Elev Acc:</b> 5  <b>Grd Elev Meth:</b> MIB  <b>Gravity Datum:</b> O  <b>Gravity Acc:</b> 2  <b>Terr Corr Meth:</b>  <b>Terr Corr Error:</b></p>
<p><b>Survey Id:</b> 196431  <b>Survey Name:</b> Strzelecki Creek Grav  <b>State:</b> SA  <b>Country:</b> AUS  <b>Operator:</b> Delhi Petroleum Pty Ltd  <b>Contractor:</b> Wongela Geophysics  <b>Processor:</b> Layton Geophysical  <b>Access Code:</b> O  <b>Reliability:</b>  <b>On/Off:</b> On  <b>Start Date:</b> 19/12/1964  <b>End Date:</b> 25/12/1964  <b>Spacemin:</b> 6436  <b>Spacemax:</b> 6436  <b>Stations:</b> 3112  <b>Vessel Type:</b> RW  <b>Vessel Name:</b> VH-AHG Bell 47G3B1  <b>West Side:</b> 137.9183  <b>East Side:</b> 141.0286  <b>North Side:</b> -25.9967  <b>South Side:</b> -31.5  <b>Geodetic Datum:</b> ANG  <b>Loc Meth:</b> SCA  <b>Loc Acc:</b> 200  <b>Grd Elev Datum:</b> MSL  <b>Grd Elev Acc:</b> 3  <b>Grd Elev Meth:</b> MIB  <b>Gravity Datum:</b> O  <b>Gravity Acc:</b> 1  <b>Terr Corr Meth:</b>  <b>Terr Corr Error:</b></p>	<p><b>Survey Id:</b> 196433  <b>Survey Name:</b> Dakota Bore Grav  <b>State:</b> NT  <b>Country:</b> AUS  <b>Operator:</b> Beach Petroleum  <b>Contractor:</b> Geosurveys  <b>Processor:</b> Layton Geophysical  <b>Access Code:</b> O  <b>Reliability:</b>  <b>On/Off:</b> On  <b>Start Date:</b> 31/08/1964  <b>End Date:</b> 6/06/1965  <b>Spacemin:</b> 804  <b>Spacemax:</b> 975  <b>Stations:</b> 1029  <b>Vessel Type:</b> 4W  <b>Vessel Name:</b>  <b>West Side:</b> 135.91567  <b>East Side:</b> 136.56  <b>North Side:</b> -25.2367  <b>South Side:</b> -25.93417  <b>Geodetic Datum:</b> ANG  <b>Loc Meth:</b> SUR  <b>Loc Acc:</b> 91.44  <b>Grd Elev Datum:</b> MSL  <b>Grd Elev Acc:</b> 0.107  <b>Grd Elev Meth:</b> SUR  <b>Gravity Datum:</b> O  <b>Gravity Acc:</b> 0.2  <b>Terr Corr Meth:</b>  <b>Terr Corr Error:</b></p>

## Index of Gravity Surveys

<p><b>Survey Id:</b> 196434  <b>Survey Name:</b> Gunnedah-Port Macquarie Grav  <b>State:</b> NSW  <b>Country:</b> AUS  <b>Operator:</b> Delhi Petroleum Pty Ltd  <b>Contractor:</b> NSW Mines Dept  <b>Processor:</b>  <b>Access Code:</b> O  <b>Reliability:</b>  <b>On/Off:</b> On  <b>Start Date:</b> 1/07/1964  <b>End Date:</b> 31/07/1964  <b>Spacemin:</b>  <b>Spacemax:</b>  <b>Stations:</b> 66  <b>Vessel Type:</b>  <b>Vessel Name:</b>  <b>West Side:</b> 150.25833  <b>East Side:</b> 151.9555  <b>North Side:</b> -30.28854  <b>South Side:</b> -31.36383  <b>Geodetic Datum:</b> ANG  <b>Loc Meth:</b> MAN  <b>Loc Acc:</b> 540  <b>Grd Elev Datum:</b> MSL  <b>Grd Elev Acc:</b> 0.3  <b>Grd Elev Meth:</b> TOS  <b>Gravity Datum:</b> O  <b>Gravity Acc:</b> 0.1  <b>Terr Corr Meth:</b>  <b>Terr Corr Error:</b></p>	<p><b>Survey Id:</b> 196435  <b>Survey Name:</b> White Cliffs Grav  <b>State:</b> NSW  <b>Country:</b> AUS  <b>Operator:</b> Mid-Eastern Oil  <b>Contractor:</b> Geosurveys  <b>Processor:</b> Layton Geophysical  <b>Access Code:</b> O  <b>Reliability:</b>  <b>On/Off:</b> On  <b>Start Date:</b> 18/05/1964  <b>End Date:</b> 10/08/1964  <b>Spacemin:</b> 1609  <b>Spacemax:</b> 1609  <b>Stations:</b> 757  <b>Vessel Type:</b> 4W  <b>Vessel Name:</b> Toyota  <b>West Side:</b> 142.6833  <b>East Side:</b> 144.4053  <b>North Side:</b> -30.456  <b>South Side:</b> -31.82983  <b>Geodetic Datum:</b> ANG  <b>Loc Meth:</b> SUR  <b>Loc Acc:</b> 150  <b>Grd Elev Datum:</b> MSL  <b>Grd Elev Acc:</b> 0.1  <b>Grd Elev Meth:</b> SUR  <b>Gravity Datum:</b> O  <b>Gravity Acc:</b> 0.3  <b>Terr Corr Meth:</b>  <b>Terr Corr Error:</b></p>
<p><b>Survey Id:</b> 196436  <b>Survey Name:</b> Dandaloo Grav  <b>State:</b> NSW  <b>Country:</b> AUS  <b>Operator:</b> A J Wood  <b>Contractor:</b> Wongela Geophysics  <b>Processor:</b> Layton Geophysical  <b>Access Code:</b> O  <b>Reliability:</b>  <b>On/Off:</b> On  <b>Start Date:</b> 27/07/1964  <b>End Date:</b> 15/08/1964  <b>Spacemin:</b> 1609  <b>Spacemax:</b> 1609  <b>Stations:</b> 128  <b>Vessel Type:</b> 4W  <b>Vessel Name:</b>  <b>West Side:</b> 147.49167  <b>East Side:</b> 148.235  <b>North Side:</b> -31.705  <b>South Side:</b> -32.27333  <b>Geodetic Datum:</b> ANG  <b>Loc Meth:</b> MAN  <b>Loc Acc:</b> 91.4  <b>Grd Elev Datum:</b> MSL  <b>Grd Elev Acc:</b> 0.3  <b>Grd Elev Meth:</b> TOS  <b>Gravity Datum:</b> O  <b>Gravity Acc:</b> 0.6  <b>Terr Corr Meth:</b>  <b>Terr Corr Error:</b></p>	<p><b>Survey Id:</b> 196437  <b>Survey Name:</b> Stansmore Range Grav  <b>State:</b> WA  <b>Country:</b> AUS  <b>Operator:</b> Geosurveys  <b>Contractor:</b> Geoseismic  <b>Processor:</b> Geoseismic  <b>Access Code:</b> O  <b>Reliability:</b>  <b>On/Off:</b> On  <b>Start Date:</b> 14/09/1964  <b>End Date:</b> 7/11/1964  <b>Spacemin:</b> 3218  <b>Spacemax:</b> 3218  <b>Stations:</b> 1186  <b>Vessel Type:</b> RW  <b>Vessel Name:</b> Hughes 300, 4WDs  <b>West Side:</b> 126.762  <b>East Side:</b> 128.32883  <b>North Side:</b> -20.13917  <b>South Side:</b> -21.968  <b>Geodetic Datum:</b> ANG  <b>Loc Meth:</b> SUR  <b>Loc Acc:</b> 152.4  <b>Grd Elev Datum:</b> MSL  <b>Grd Elev Acc:</b> 1.524  <b>Grd Elev Meth:</b> MIB  <b>Gravity Datum:</b> O  <b>Gravity Acc:</b> 0.7  <b>Terr Corr Meth:</b>  <b>Terr Corr Error:</b></p>

## Index of Gravity Surveys

<p><b>Survey Id:</b> 196438  <b>Survey Name:</b> Tarlton Downs Grav  <b>State:</b> NT  <b>Country:</b> AUS  <b>Operator:</b> Alliance Oil Dev Aust  <b>Contractor:</b> Wongela Geophysics  <b>Processor:</b> Layton Geophysical  <b>Access Code:</b> O  <b>Reliability:</b>  <b>On/Off:</b> On  <b>Start Date:</b> 21/08/1964  <b>End Date:</b> 2/11/1964  <b>Spacemin:</b> 1609  <b>Spacemax:</b> 1609  <b>Stations:</b> 1050  <b>Vessel Type:</b> 4W  <b>Vessel Name:</b> Toyota Landcruisers  <b>West Side:</b> 136.52167  <b>East Side:</b> 138.03833  <b>North Side:</b> -21.49233  <b>South Side:</b> -23.01733  <b>Geodetic Datum:</b> ANG  <b>Loc Meth:</b> SUR  <b>Loc Acc:</b> 90  <b>Grd Elev Datum:</b> MSL  <b>Grd Elev Acc:</b> 1.524  <b>Grd Elev Meth:</b> MIB  <b>Gravity Datum:</b> O  <b>Gravity Acc:</b> 1  <b>Terr Corr Meth:</b>  <b>Terr Corr Error:</b></p>	<p><b>Survey Id:</b> 196439  <b>Survey Name:</b> Kalangadoo Grav  <b>State:</b> SA  <b>Country:</b> AUS  <b>Operator:</b> Alliance Oil Dev Aust  <b>Contractor:</b> Namco Int  <b>Processor:</b> Namco Int  <b>Access Code:</b> O  <b>Reliability:</b>  <b>On/Off:</b> On  <b>Start Date:</b> 20/08/1964  <b>End Date:</b> 29/09/1964  <b>Spacemin:</b> 804  <b>Spacemax:</b> 6436  <b>Stations:</b> 538  <b>Vessel Type:</b> 4W  <b>Vessel Name:</b>  <b>West Side:</b> 140.456  <b>East Side:</b> 140.96067  <b>North Side:</b> -37.31283  <b>South Side:</b> -38.03917  <b>Geodetic Datum:</b> ANG  <b>Loc Meth:</b> SUR  <b>Loc Acc:</b> 60.96  <b>Grd Elev Datum:</b> MSL  <b>Grd Elev Acc:</b> 0.3  <b>Grd Elev Meth:</b> SUR  <b>Gravity Datum:</b> O  <b>Gravity Acc:</b> 0.2  <b>Terr Corr Meth:</b>  <b>Terr Corr Error:</b></p>
<p><b>Survey Id:</b> 196440  <b>Survey Name:</b> East Central Tasmania Grav (HINCH)  <b>State:</b> TAS  <b>Country:</b> AUS  <b>Operator:</b> University of Tasmania  <b>Contractor:</b>  <b>Processor:</b>  <b>Access Code:</b> O  <b>Reliability:</b>  <b>On/Off:</b> On  <b>Start Date:</b>  <b>End Date:</b>  <b>Spacemin:</b>  <b>Spacemax:</b>  <b>Stations:</b> 368  <b>Vessel Type:</b>  <b>Vessel Name:</b>  <b>West Side:</b> 146.8035  <b>East Side:</b> 147.71667  <b>North Side:</b> -41.4615  <b>South Side:</b> -42.63833  <b>Geodetic Datum:</b> ANG  <b>Loc Meth:</b>  <b>Loc Acc:</b> 100  <b>Grd Elev Datum:</b> MSL  <b>Grd Elev Acc:</b> 2  <b>Grd Elev Meth:</b>  <b>Gravity Datum:</b> O  <b>Gravity Acc:</b> 0.3  <b>Terr Corr Meth:</b>  <b>Terr Corr Error:</b></p>	<p><b>Survey Id:</b> 196442  <b>Survey Name:</b> Poolowanna Seismic, Grav  <b>State:</b> SA  <b>Country:</b> AUS  <b>Operator:</b> French Petroleum Co  <b>Contractor:</b> Compagnie Generale Geophysique  <b>Processor:</b> Layton Geophysical  <b>Access Code:</b> O  <b>Reliability:</b>  <b>On/Off:</b> On  <b>Start Date:</b> 8/01/1965  <b>End Date:</b> 30/10/1965  <b>Spacemin:</b> 720  <b>Spacemax:</b> 2438  <b>Stations:</b> 2145  <b>Vessel Type:</b> 4W  <b>Vessel Name:</b> Landrovers, Nodwell carriers  <b>West Side:</b> 135.467  <b>East Side:</b> 137.4648  <b>North Side:</b> -25.9428  <b>South Side:</b> -27.0712  <b>Geodetic Datum:</b> ANG  <b>Loc Meth:</b> SUR  <b>Loc Acc:</b> 100  <b>Grd Elev Datum:</b> MSL  <b>Grd Elev Acc:</b> 2  <b>Grd Elev Meth:</b> SUR  <b>Gravity Datum:</b> O  <b>Gravity Acc:</b> 5  <b>Terr Corr Meth:</b>  <b>Terr Corr Error:</b></p>

## Index of Gravity Surveys

<p><b>Survey Id:</b> 196443  <b>Survey Name:</b> Bedourie Seismic, Grav, Seismic Refraction  <b>State:</b> QLD  <b>Country:</b> AUS  <b>Operator:</b> French Petroleum Co  <b>Contractor:</b> Compagnie Generale Geophysique  <b>Processor:</b> Layton Geophysical  <b>Access Code:</b> O  <b>Reliability:</b>  <b>On/Off:</b> On  <b>Start Date:</b> 31/01/1964  <b>End Date:</b> 27/11/1964  <b>Spacemin:</b>  <b>Spacemax:</b>  <b>Stations:</b> 1969  <b>Vessel Type:</b> 4W  <b>Vessel Name:</b> Landrovers  <b>West Side:</b> 138.79833  <b>East Side:</b> 140.86883  <b>North Side:</b> -23.99117  <b>South Side:</b> -25.7055  <b>Geodetic Datum:</b> ANG  <b>Loc Meth:</b> SUR  <b>Loc Acc:</b> 80  <b>Grd Elev Datum:</b> MSL  <b>Grd Elev Acc:</b> 0.3  <b>Grd Elev Meth:</b> SUR  <b>Gravity Datum:</b> O  <b>Gravity Acc:</b> 0.7  <b>Terr Corr Meth:</b>  <b>Terr Corr Error:</b></p>	<p><b>Survey Id:</b> 196444  <b>Survey Name:</b> Kallakoopah Seismic, Grav  <b>State:</b> SA  <b>Country:</b> AUS  <b>Operator:</b> French Petroleum Co  <b>Contractor:</b> United Geophysics Corporation  <b>Processor:</b> Layton Geophysical  <b>Access Code:</b> O  <b>Reliability:</b>  <b>On/Off:</b> On  <b>Start Date:</b> 19/04/1964  <b>End Date:</b> 19/07/1964  <b>Spacemin:</b> 549  <b>Spacemax:</b> 549  <b>Stations:</b> 908  <b>Vessel Type:</b> 4W  <b>Vessel Name:</b>  <b>West Side:</b> 136.65028  <b>East Side:</b> 138.02278  <b>North Side:</b> -27.2025  <b>South Side:</b> -28.05611  <b>Geodetic Datum:</b> ANG  <b>Loc Meth:</b> SUR  <b>Loc Acc:</b> 125  <b>Grd Elev Datum:</b> MSL  <b>Grd Elev Acc:</b> 0.5  <b>Grd Elev Meth:</b> SUR  <b>Gravity Datum:</b> O  <b>Gravity Acc:</b> 1  <b>Terr Corr Meth:</b>  <b>Terr Corr Error:</b></p>
---	---

<p><b>Survey Id:</b> 196445  <b>Survey Name:</b> Cooper Creek Seismic, Grav, Seismic Refraction  <b>State:</b> QLD,SA  <b>Country:</b> AUS  <b>Operator:</b> Delhi Petroleum Pty Ltd  <b>Contractor:</b> United Geophysics Corporation  <b>Processor:</b>  <b>Access Code:</b> O  <b>Reliability:</b>  <b>On/Off:</b> On  <b>Start Date:</b> 10/02/1964  <b>End Date:</b> 12/12/1964  <b>Spacemin:</b>  <b>Spacemax:</b>  <b>Stations:</b> 242  <b>Vessel Type:</b> 4W  <b>Vessel Name:</b>  <b>West Side:</b> 138.99033  <b>East Side:</b> 141.31467  <b>North Side:</b> -27.10833  <b>South Side:</b> -28.93467  <b>Geodetic Datum:</b> ANG  <b>Loc Meth:</b> SUR  <b>Loc Acc:</b> 100  <b>Grd Elev Datum:</b> MSL  <b>Grd Elev Acc:</b> 1  <b>Grd Elev Meth:</b> SUR  <b>Gravity Datum:</b> O  <b>Gravity Acc:</b> 5  <b>Terr Corr Meth:</b>  <b>Terr Corr Error:</b></p>	<p><b>Survey Id:</b> 196446  <b>Survey Name:</b> Napperby Grav  <b>State:</b> NT  <b>Country:</b> AUS  <b>Operator:</b> Pacific American Oil Co  <b>Contractor:</b> Geophysical Assoc  <b>Processor:</b> Layton Geophysical  <b>Access Code:</b> O  <b>Reliability:</b>  <b>On/Off:</b> On  <b>Start Date:</b> 13/10/1964  <b>End Date:</b> 22/10/1964  <b>Spacemin:</b>  <b>Spacemax:</b>  <b>Stations:</b> 439  <b>Vessel Type:</b>  <b>Vessel Name:</b>  <b>West Side:</b> 131.35917  <b>East Side:</b> 131.92217  <b>North Side:</b> -22.40233  <b>South Side:</b> -22.7645  <b>Geodetic Datum:</b> ANG  <b>Loc Meth:</b>  <b>Loc Acc:</b> 91.44  <b>Grd Elev Datum:</b> MSL  <b>Grd Elev Acc:</b> 0.914  <b>Grd Elev Meth:</b>  <b>Gravity Datum:</b> O  <b>Gravity Acc:</b> 0.5  <b>Terr Corr Meth:</b>  <b>Terr Corr Error:</b></p>
--	--

## Index of Gravity Surveys

<p><b>Survey Id:</b> 196447  <b>Survey Name:</b> Kulshill Seismic, Grav, Seismic Refraction  <b>State:</b> NT  <b>Country:</b> AUS  <b>Operator:</b> Aust Aquitaine Petroleum  <b>Contractor:</b> Compagnie Generale Geophysique  <b>Processor:</b> Layton Geophysical  <b>Access Code:</b> O  <b>Reliability:</b>  <b>On/Off:</b> On  <b>Start Date:</b> 12/07/1964  <b>End Date:</b> 26/10/1964  <b>Spacemin:</b> 720  <b>Spacemax:</b> 720  <b>Stations:</b> 532  <b>Vessel Type:</b> 4W  <b>Vessel Name:</b> Landrover  <b>West Side:</b> 129.37583  <b>East Side:</b> 129.95283  <b>North Side:</b> -14.02067  <b>South Side:</b> -14.53  <b>Geodetic Datum:</b> ANG  <b>Loc Meth:</b> SUR  <b>Loc Acc:</b> 100  <b>Grd Elev Datum:</b> MSL  <b>Grd Elev Acc:</b> 5  <b>Grd Elev Meth:</b> SUR  <b>Gravity Datum:</b> O  <b>Gravity Acc:</b> 1  <b>Terr Corr Meth:</b>  <b>Terr Corr Error:</b></p>	<p><b>Survey Id:</b> 196448  <b>Survey Name:</b> Legune Seismic, Grav, Seismic Refraction  <b>State:</b> NT  <b>Country:</b> AUS  <b>Operator:</b> Aust Aquitaine Petroleum  <b>Contractor:</b> Petty Geophysical Engineering  <b>Processor:</b> Layton Geophysical  <b>Access Code:</b> O  <b>Reliability:</b>  <b>On/Off:</b> On  <b>Start Date:</b> 23/07/1964  <b>End Date:</b> 14/10/1964  <b>Spacemin:</b> 531  <b>Spacemax:</b> 531  <b>Stations:</b> 410  <b>Vessel Type:</b> 4W  <b>Vessel Name:</b> Landrover  <b>West Side:</b> 129.00017  <b>East Side:</b> 129.46967  <b>North Side:</b> -15.00483  <b>South Side:</b> -15.43583  <b>Geodetic Datum:</b> ANG  <b>Loc Meth:</b> SUR  <b>Loc Acc:</b> 130  <b>Grd Elev Datum:</b> MSL  <b>Grd Elev Acc:</b> 2.13  <b>Grd Elev Meth:</b> SUR  <b>Gravity Datum:</b> O  <b>Gravity Acc:</b> 2  <b>Terr Corr Meth:</b>  <b>Terr Corr Error:</b></p>
<p><b>Survey Id:</b> 196450  <b>Survey Name:</b> Broken Hill-Wagga Wagga Grav  <b>State:</b> NSW  <b>Country:</b> AUS  <b>Operator:</b> NSW Mines Dept  <b>Contractor:</b> NSW Mines Dept  <b>Processor:</b> NSW Mines Dept  <b>Access Code:</b> O  <b>Reliability:</b>  <b>On/Off:</b> On  <b>Start Date:</b> 1/08/1964  <b>End Date:</b> 31/08/1964  <b>Spacemin:</b> 3200  <b>Spacemax:</b> 3200  <b>Stations:</b> 131  <b>Vessel Type:</b>  <b>Vessel Name:</b>  <b>West Side:</b> 141.38617  <b>East Side:</b> 143.51383  <b>North Side:</b> -32.01117  <b>South Side:</b> -34.625  <b>Geodetic Datum:</b> ANG  <b>Loc Meth:</b> MAN  <b>Loc Acc:</b> 540  <b>Grd Elev Datum:</b> MSL  <b>Grd Elev Acc:</b> 0.3  <b>Grd Elev Meth:</b> TOS  <b>Gravity Datum:</b> O  <b>Gravity Acc:</b> 0.1  <b>Terr Corr Meth:</b>  <b>Terr Corr Error:</b></p>	<p><b>Survey Id:</b> 196452  <b>Survey Name:</b> Broken Hill-Bourke Grav  <b>State:</b> NSW  <b>Country:</b> AUS  <b>Operator:</b> NSW Mines Dept  <b>Contractor:</b> NSW Mines Dept  <b>Processor:</b> NSW Mines Dept  <b>Access Code:</b> O  <b>Reliability:</b>  <b>On/Off:</b> On  <b>Start Date:</b> 1/09/1962  <b>End Date:</b> 30/09/1964  <b>Spacemin:</b> 3200  <b>Spacemax:</b> 3200  <b>Stations:</b> 281  <b>Vessel Type:</b>  <b>Vessel Name:</b>  <b>West Side:</b> 141.4805  <b>East Side:</b> 146.01383  <b>North Side:</b> -29  <b>South Side:</b> -31.9305  <b>Geodetic Datum:</b> ANG  <b>Loc Meth:</b> MAN  <b>Loc Acc:</b> 540  <b>Grd Elev Datum:</b> MSL  <b>Grd Elev Acc:</b> 0.3  <b>Grd Elev Meth:</b> TOS  <b>Gravity Datum:</b> O  <b>Gravity Acc:</b> 0.1  <b>Terr Corr Meth:</b>  <b>Terr Corr Error:</b></p>

## Index of Gravity Surveys

<p><b>Survey Id:</b> 196459  <b>Survey Name:</b> South Hobart Detailed Grav  <b>State:</b> TAS  <b>Country:</b> AUS  <b>Operator:</b> D Leaman  <b>Contractor:</b>  <b>Processor:</b>  <b>Access Code:</b> O  <b>Reliability:</b>  <b>On/Off:</b> On  <b>Start Date:</b>  <b>End Date:</b>  <b>Spacemin:</b>  <b>Spacemax:</b>  <b>Stations:</b> 26  <b>Vessel Type:</b>  <b>Vessel Name:</b>  <b>West Side:</b> 147.27533  <b>East Side:</b> 147.32692  <b>North Side:</b> -42.88822  <b>South Side:</b> -42.90447  <b>Geodetic Datum:</b> ANG  <b>Loc Meth:</b>  <b>Loc Acc:</b> 25  <b>Grd Elev Datum:</b> MSL  <b>Grd Elev Acc:</b> 2  <b>Grd Elev Meth:</b>  <b>Gravity Datum:</b> O  <b>Gravity Acc:</b> 0.2  <b>Terr Corr Meth:</b>  <b>Terr Corr Error:</b></p>	<p><b>Survey Id:</b> 196460  <b>Survey Name:</b> Northwest Murray Basin Grav  <b>State:</b> SA,VIC  <b>Country:</b> AUS  <b>Operator:</b> Hackathorn Oil  <b>Contractor:</b>  <b>Processor:</b>  <b>Access Code:</b> O  <b>Reliability:</b>  <b>On/Off:</b> On  <b>Start Date:</b>  <b>End Date:</b>  <b>Spacemin:</b>  <b>Spacemax:</b>  <b>Stations:</b> 100  <b>Vessel Type:</b>  <b>Vessel Name:</b>  <b>West Side:</b> 139.8267  <b>East Side:</b> 141  <b>North Side:</b> -32.6217  <b>South Side:</b> -33.4933  <b>Geodetic Datum:</b> ANG  <b>Loc Meth:</b>  <b>Loc Acc:</b> 250  <b>Grd Elev Datum:</b> MSL  <b>Grd Elev Acc:</b> 5  <b>Grd Elev Meth:</b>  <b>Gravity Datum:</b> O  <b>Gravity Acc:</b> 2  <b>Terr Corr Meth:</b>  <b>Terr Corr Error:</b></p>
<p><b>Survey Id:</b> 196461  <b>Survey Name:</b> Gluepot Grav (Oel 29)  <b>State:</b> SA  <b>Country:</b> AUS  <b>Operator:</b> Aust Oil Corp  <b>Contractor:</b>  <b>Processor:</b>  <b>Access Code:</b> O  <b>Reliability:</b>  <b>On/Off:</b> On  <b>Start Date:</b>  <b>End Date:</b>  <b>Spacemin:</b>  <b>Spacemax:</b>  <b>Stations:</b> 86  <b>Vessel Type:</b>  <b>Vessel Name:</b>  <b>West Side:</b> 139.74167  <b>East Side:</b> 140.99833  <b>North Side:</b> -33.61333  <b>South Side:</b> -34.155  <b>Geodetic Datum:</b> ANG  <b>Loc Meth:</b>  <b>Loc Acc:</b> 250  <b>Grd Elev Datum:</b> MSL  <b>Grd Elev Acc:</b> 5  <b>Grd Elev Meth:</b>  <b>Gravity Datum:</b> O  <b>Gravity Acc:</b> 2  <b>Terr Corr Meth:</b>  <b>Terr Corr Error:</b></p>	<p><b>Survey Id:</b> 196462  <b>Survey Name:</b> Monash Grav  <b>State:</b> SA  <b>Country:</b> AUS  <b>Operator:</b> Geosurveys  <b>Contractor:</b> Beach Petroleum  <b>Processor:</b>  <b>Access Code:</b> O  <b>Reliability:</b>  <b>On/Off:</b> On  <b>Start Date:</b>  <b>End Date:</b>  <b>Spacemin:</b>  <b>Spacemax:</b>  <b>Stations:</b> 558  <b>Vessel Type:</b>  <b>Vessel Name:</b>  <b>West Side:</b> 140.34733  <b>East Side:</b> 140.96483  <b>North Side:</b> -34.177  <b>South Side:</b> -34.462  <b>Geodetic Datum:</b> ANG  <b>Loc Meth:</b>  <b>Loc Acc:</b> 250  <b>Grd Elev Datum:</b> MSL  <b>Grd Elev Acc:</b> 5  <b>Grd Elev Meth:</b>  <b>Gravity Datum:</b> O  <b>Gravity Acc:</b> 2  <b>Terr Corr Meth:</b>  <b>Terr Corr Error:</b></p>

## Index of Gravity Surveys

<p><b>Survey Id:</b> 196464  <b>Survey Name:</b> North Adelaide Plains - SADM  Road Grav  <b>State:</b> SA  <b>Country:</b> AUS  <b>Operator:</b> Dept Mines SA  <b>Contractor:</b>  <b>Processor:</b>  <b>Access Code:</b> O  <b>Reliability:</b>  <b>On/Off:</b> On  <b>Start Date:</b>  <b>End Date:</b>  <b>Spacemin:</b>  <b>Spacemax:</b>  <b>Stations:</b> 36  <b>Vessel Type:</b>  <b>Vessel Name:</b>  <b>West Side:</b> 138.5331  <b>East Side:</b> 138.7164  <b>North Side:</b> -34.6761  <b>South Side:</b> -34.7994  <b>Geodetic Datum:</b> ANG  <b>Loc Meth:</b>  <b>Loc Acc:</b> 250  <b>Grd Elev Datum:</b> MSL  <b>Grd Elev Acc:</b> 5  <b>Grd Elev Meth:</b>  <b>Gravity Datum:</b> O  <b>Gravity Acc:</b> 2  <b>Terr Corr Meth:</b>  <b>Terr Corr Error:</b></p>	<p><b>Survey Id:</b> 196467  <b>Survey Name:</b> North Adelaide Plains - SADM  Detailed Grav  <b>State:</b> SA  <b>Country:</b> AUS  <b>Operator:</b> Dept Mines SA  <b>Contractor:</b>  <b>Processor:</b>  <b>Access Code:</b> O  <b>Reliability:</b>  <b>On/Off:</b> On  <b>Start Date:</b>  <b>End Date:</b>  <b>Spacemin:</b>  <b>Spacemax:</b>  <b>Stations:</b> 187  <b>Vessel Type:</b>  <b>Vessel Name:</b>  <b>West Side:</b> 138.3664  <b>East Side:</b> 138.5747  <b>North Side:</b> -34.5161  <b>South Side:</b> -34.655  <b>Geodetic Datum:</b> ANG  <b>Loc Meth:</b>  <b>Loc Acc:</b> 250  <b>Grd Elev Datum:</b> MSL  <b>Grd Elev Acc:</b> 5  <b>Grd Elev Meth:</b>  <b>Gravity Datum:</b> O  <b>Gravity Acc:</b> 2  <b>Terr Corr Meth:</b>  <b>Terr Corr Error:</b></p>
<p><b>Survey Id:</b> 196468  <b>Survey Name:</b> Moorook, Renmark - SADM  Road Grav  <b>State:</b> SA  <b>Country:</b> AUS  <b>Operator:</b> Dept Mines SA  <b>Contractor:</b>  <b>Processor:</b>  <b>Access Code:</b> O  <b>Reliability:</b>  <b>On/Off:</b> On  <b>Start Date:</b>  <b>End Date:</b>  <b>Spacemin:</b>  <b>Spacemax:</b>  <b>Stations:</b> 87  <b>Vessel Type:</b>  <b>Vessel Name:</b>  <b>West Side:</b> 140.0674  <b>East Side:</b> 140.9625  <b>North Side:</b> -34.0073  <b>South Side:</b> -34.4675  <b>Geodetic Datum:</b> ANG  <b>Loc Meth:</b>  <b>Loc Acc:</b> 250  <b>Grd Elev Datum:</b> MSL  <b>Grd Elev Acc:</b> 5  <b>Grd Elev Meth:</b>  <b>Gravity Datum:</b> O  <b>Gravity Acc:</b> 2  <b>Terr Corr Meth:</b>  <b>Terr Corr Error:</b></p>	<p><b>Survey Id:</b> 196470  <b>Survey Name:</b> Saint Vincent Gulf Grav  <b>State:</b> SA  <b>Country:</b> AUS  <b>Operator:</b> Geosurveys  <b>Contractor:</b> Beach Petroleum  <b>Processor:</b>  <b>Access Code:</b> O  <b>Reliability:</b>  <b>On/Off:</b> OnOff  <b>Start Date:</b>  <b>End Date:</b>  <b>Spacemin:</b>  <b>Spacemax:</b>  <b>Stations:</b> 574  <b>Vessel Type:</b>  <b>Vessel Name:</b>  <b>West Side:</b> 137.6933  <b>East Side:</b> 138.6333  <b>North Side:</b> -34.14  <b>South Side:</b> -35.2517  <b>Geodetic Datum:</b> ANG  <b>Loc Meth:</b>  <b>Loc Acc:</b> 100  <b>Grd Elev Datum:</b> MSL  <b>Grd Elev Acc:</b> 0.305  <b>Grd Elev Meth:</b> SUR  <b>Gravity Datum:</b> O  <b>Gravity Acc:</b> 3  <b>Terr Corr Meth:</b>  <b>Terr Corr Error:</b></p>



## Index of Gravity Surveys

<p><b>Survey Id:</b> 196471  <b>Survey Name:</b> Gulf St Vincent Region Grav  <b>State:</b> SA  <b>Country:</b> AUS  <b>Operator:</b> Dept Mines SA  <b>Contractor:</b>  <b>Processor:</b>  <b>Access Code:</b> O  <b>Reliability:</b>  <b>On/Off:</b> OnOff  <b>Start Date:</b>  <b>End Date:</b>  <b>Spacemin:</b>  <b>Spacemax:</b>  <b>Stations:</b> 721  <b>Vessel Type:</b>  <b>Vessel Name:</b>  <b>West Side:</b> 135.88833  <b>East Side:</b> 138.50833  <b>North Side:</b> -34.14  <b>South Side:</b> -35.99833  <b>Geodetic Datum:</b> ANG  <b>Loc Meth:</b>  <b>Loc Acc:</b> 100  <b>Grd Elev Datum:</b> MSL  <b>Grd Elev Acc:</b> 0.305  <b>Grd Elev Meth:</b> SUR  <b>Gravity Datum:</b> O  <b>Gravity Acc:</b> 3  <b>Terr Corr Meth:</b>  <b>Terr Corr Error:</b></p>	<p><b>Survey Id:</b> 196472  <b>Survey Name:</b> Lamont Marine Grav C0802  <b>State:</b> WA  <b>Country:</b> AUS  <b>Operator:</b>  <b>Contractor:</b>  <b>Processor:</b>  <b>Access Code:</b> O  <b>Reliability:</b>  <b>On/Off:</b> Off  <b>Start Date:</b>  <b>End Date:</b>  <b>Spacemin:</b>  <b>Spacemax:</b>  <b>Stations:</b> 70  <b>Vessel Type:</b>  <b>Vessel Name:</b>  <b>West Side:</b> 108.0064  <b>East Side:</b> 114.8623  <b>North Side:</b> -32.1334  <b>South Side:</b> -37.2626  <b>Geodetic Datum:</b> ANG  <b>Loc Meth:</b>  <b>Loc Acc:</b> 250  <b>Grd Elev Datum:</b> MSL  <b>Grd Elev Acc:</b> 5  <b>Grd Elev Meth:</b>  <b>Gravity Datum:</b> N  <b>Gravity Acc:</b> 2  <b>Terr Corr Meth:</b>  <b>Terr Corr Error:</b></p>
--	---

<p><b>Survey Id:</b> 196473  <b>Survey Name:</b> Lamont Marine Grav C0803  <b>State:</b> WA  <b>Country:</b> AUS  <b>Operator:</b>  <b>Contractor:</b>  <b>Processor:</b>  <b>Access Code:</b> O  <b>Reliability:</b>  <b>On/Off:</b> Off  <b>Start Date:</b>  <b>End Date:</b>  <b>Spacemin:</b>  <b>Spacemax:</b>  <b>Stations:</b> 123  <b>Vessel Type:</b>  <b>Vessel Name:</b>  <b>West Side:</b> 114.3944  <b>East Side:</b> 126.2338  <b>North Side:</b> -31.9368  <b>South Side:</b> -47.7872  <b>Geodetic Datum:</b> ANG  <b>Loc Meth:</b>  <b>Loc Acc:</b> 250  <b>Grd Elev Datum:</b> MSL  <b>Grd Elev Acc:</b> 5  <b>Grd Elev Meth:</b>  <b>Gravity Datum:</b> N  <b>Gravity Acc:</b> 2  <b>Terr Corr Meth:</b>  <b>Terr Corr Error:</b></p>	<p><b>Survey Id:</b> 196474  <b>Survey Name:</b> Lamont Marine Grav V2008  <b>State:</b>  <b>Country:</b> AUS  <b>Operator:</b>  <b>Contractor:</b> Lamont Doherty Geophysical Observatory  <b>Processor:</b>  <b>Access Code:</b> O  <b>Reliability:</b>  <b>On/Off:</b> Off  <b>Start Date:</b> 19/08/1964  <b>End Date:</b> 20/08/1964  <b>Spacemin:</b>  <b>Spacemax:</b>  <b>Stations:</b> 83  <b>Vessel Type:</b> RV  <b>Vessel Name:</b> Vema  <b>West Side:</b> 128.9615  <b>East Side:</b> 130.5111  <b>North Side:</b> -8.0005  <b>South Side:</b> -12.1927  <b>Geodetic Datum:</b> ANG  <b>Loc Meth:</b>  <b>Loc Acc:</b> 250  <b>Grd Elev Datum:</b> MSL  <b>Grd Elev Acc:</b> 5  <b>Grd Elev Meth:</b>  <b>Gravity Datum:</b> N  <b>Gravity Acc:</b> 2  <b>Terr Corr Meth:</b>  <b>Terr Corr Error:</b></p>
--	--

## Index of Gravity Surveys

<p><b>Survey Id:</b> 196475  <b>Survey Name:</b> Lamont Marine Grav V2009  <b>State:</b>  <b>Country:</b> AUS  <b>Operator:</b>    <b>Contractor:</b> Lamont Doherty Geophysical Observatory    <b>Processor:</b>  <b>Access Code:</b> O  <b>Reliability:</b>  <b>On/Off:</b> Off  <b>Start Date:</b> 24/08/1964  <b>End Date:</b> 31/08/1964  <b>Spacemin:</b>  <b>Spacemax:</b>  <b>Stations:</b> 420  <b>Vessel Type:</b> RV  <b>Vessel Name:</b> Vema  <b>West Side:</b> 108.029  <b>East Side:</b> 129.4152  <b>North Side:</b> -11.0417  <b>South Side:</b> -16.8041  <b>Geodetic Datum:</b> ANG  <b>Loc Meth:</b>  <b>Loc Acc:</b> 250  <b>Grd Elev Datum:</b> MSL  <b>Grd Elev Acc:</b> 5  <b>Grd Elev Meth:</b>  <b>Gravity Datum:</b> N  <b>Gravity Acc:</b> 2  <b>Terr Corr Meth:</b>  <b>Terr Corr Error:</b></p>	<p><b>Survey Id:</b> 196476  <b>Survey Name:</b> NOAA Marine IIOECGS  <b>State:</b> WA  <b>Country:</b> AUS  <b>Operator:</b> National Oceanographic and Atmospheric (NOAA)  <b>Contractor:</b> NOAA    <b>Processor:</b> NOAA  <b>Access Code:</b> O  <b>Reliability:</b>  <b>On/Off:</b> Off  <b>Start Date:</b> 30/06/1964  <b>End Date:</b> 1/07/1964  <b>Spacemin:</b>  <b>Spacemax:</b>  <b>Stations:</b> 9  <b>Vessel Type:</b> MV  <b>Vessel Name:</b> Pioneer  <b>West Side:</b> 115.9933  <b>East Side:</b> 116.1516  <b>North Side:</b> -8.005  <b>South Side:</b> -8.1666  <b>Geodetic Datum:</b> ANG  <b>Loc Meth:</b>  <b>Loc Acc:</b> 250  <b>Grd Elev Datum:</b> MSL  <b>Grd Elev Acc:</b> 5  <b>Grd Elev Meth:</b>  <b>Gravity Datum:</b> N  <b>Gravity Acc:</b> 2  <b>Terr Corr Meth:</b>  <b>Terr Corr Error:</b></p>
<p><b>Survey Id:</b> 196480  <b>Survey Name:</b> Eden-Burnside Fault Zone Grav  <b>State:</b> SA  <b>Country:</b> AUS  <b>Operator:</b> Dept Mines SA  <b>Contractor:</b>  <b>Processor:</b>  <b>Access Code:</b> O  <b>Reliability:</b>  <b>On/Off:</b> On  <b>Start Date:</b>  <b>End Date:</b>  <b>Spacemin:</b>  <b>Spacemax:</b>  <b>Stations:</b> 352  <b>Vessel Type:</b>  <b>Vessel Name:</b>  <b>West Side:</b> 138.5125  <b>East Side:</b> 138.7333  <b>North Side:</b> -34.8222  <b>South Side:</b> -35.0452  <b>Geodetic Datum:</b> ANG  <b>Loc Meth:</b>  <b>Loc Acc:</b> 250  <b>Grd Elev Datum:</b> MSL  <b>Grd Elev Acc:</b> 5  <b>Grd Elev Meth:</b>  <b>Gravity Datum:</b> O  <b>Gravity Acc:</b> 2  <b>Terr Corr Meth:</b>  <b>Terr Corr Error:</b></p>	<p><b>Survey Id:</b> 196491  <b>Survey Name:</b> Isogal Grav, Australia  <b>State:</b> All States  <b>Country:</b> AUS  <b>Operator:</b> BMR  <b>Contractor:</b> BMR  <b>Processor:</b> BMR  <b>Access Code:</b> O  <b>Reliability:</b>  <b>On/Off:</b> On  <b>Start Date:</b> 22/05/1964  <b>End Date:</b> 14/01/1965  <b>Spacemin:</b>  <b>Spacemax:</b>  <b>Stations:</b> 310  <b>Vessel Type:</b> FW  <b>Vessel Name:</b> VH-FWH  <b>West Side:</b> 114.975  <b>East Side:</b> 153.08333  <b>North Side:</b> -12.02  <b>South Side:</b> -42.90833  <b>Geodetic Datum:</b> AGD66  <b>Loc Meth:</b>  <b>Loc Acc:</b> 100  <b>Grd Elev Datum:</b> MSL  <b>Grd Elev Acc:</b> 5  <b>Grd Elev Meth:</b> MIB  <b>Gravity Datum:</b> O  <b>Gravity Acc:</b> 0.1  <b>Terr Corr Meth:</b>  <b>Terr Corr Error:</b></p>

## Index of Gravity Surveys

<p><b>Survey Id:</b> 196499  <b>Survey Name:</b> E Coast of Australia Grav  <b>State:</b> QLD  <b>Country:</b> AUS  <b>Operator:</b>  <b>Contractor:</b>  <b>Processor:</b>  <b>Access Code:</b> O  <b>Reliability:</b>  <b>On/Off:</b> On  <b>Start Date:</b>  <b>End Date:</b>  <b>Spacemin:</b>  <b>Spacemax:</b>  <b>Stations:</b> 4  <b>Vessel Type:</b>  <b>Vessel Name:</b>  <b>West Side:</b> 146.815  <b>East Side:</b> 153.01833  <b>North Side:</b> -19.26217  <b>South Side:</b> -27.50167  <b>Geodetic Datum:</b> AGD66  <b>Loc Meth:</b>  <b>Loc Acc:</b> 100  <b>Grd Elev Datum:</b> MSL  <b>Grd Elev Acc:</b> 5  <b>Grd Elev Meth:</b>  <b>Gravity Datum:</b> O  <b>Gravity Acc:</b> 2  <b>Terr Corr Meth:</b>  <b>Terr Corr Error:</b></p>	<p><b>Survey Id:</b> 196500  <b>Survey Name:</b> Australia Wide Isogal  <b>State:</b> All States  <b>Country:</b> AUS  <b>Operator:</b>  <b>Contractor:</b>  <b>Processor:</b>  <b>Access Code:</b> O  <b>Reliability:</b>  <b>On/Off:</b> On  <b>Start Date:</b> 1/04/1965  <b>End Date:</b> 30/09/1965  <b>Spacemin:</b>  <b>Spacemax:</b>  <b>Stations:</b> 9  <b>Vessel Type:</b>  <b>Vessel Name:</b>  <b>West Side:</b> 113.66167  <b>East Side:</b> 146.425  <b>North Side:</b> -17.30333  <b>South Side:</b> -41.17333  <b>Geodetic Datum:</b> AGD66  <b>Loc Meth:</b>  <b>Loc Acc:</b> 100  <b>Grd Elev Datum:</b> MSL  <b>Grd Elev Acc:</b> 5  <b>Grd Elev Meth:</b>  <b>Gravity Datum:</b> O  <b>Gravity Acc:</b> 0.1  <b>Terr Corr Meth:</b>  <b>Terr Corr Error:</b></p>
<p><b>Survey Id:</b> 196505  <b>Survey Name:</b> Helicopter Grav NT, WA  <b>State:</b> NT,WA  <b>Country:</b> AUS  <b>Operator:</b> Wongela Geophysics  <b>Contractor:</b> Wongela Geophysics  <b>Processor:</b>  <b>Access Code:</b> O  <b>Reliability:</b>  <b>On/Off:</b> On  <b>Start Date:</b>  <b>End Date:</b>  <b>Spacemin:</b>  <b>Spacemax:</b>  <b>Stations:</b> 1  <b>Vessel Type:</b> RW  <b>Vessel Name:</b> Bell 47G3B, 47G2, Hiller 12C  <b>West Side:</b> 135.90167  <b>East Side:</b> 135.90167  <b>North Side:</b> -17.95  <b>South Side:</b> -17.95  <b>Geodetic Datum:</b> AGD66  <b>Loc Meth:</b>  <b>Loc Acc:</b> 100  <b>Grd Elev Datum:</b> MSL  <b>Grd Elev Acc:</b> 0.9  <b>Grd Elev Meth:</b> PGE  <b>Gravity Datum:</b> O  <b>Gravity Acc:</b> 5  <b>Terr Corr Meth:</b>  <b>Terr Corr Error:</b></p>	<p><b>Survey Id:</b> 196506  <b>Survey Name:</b> Helicopter Grav NT, WA  <b>State:</b> NT,WA  <b>Country:</b> AUS  <b>Operator:</b>  <b>Contractor:</b> Wongela Geophysics  <b>Processor:</b>  <b>Access Code:</b> O  <b>Reliability:</b>  <b>On/Off:</b> On  <b>Start Date:</b>  <b>End Date:</b>  <b>Spacemin:</b>  <b>Spacemax:</b>  <b>Stations:</b> 5081  <b>Vessel Type:</b> RW  <b>Vessel Name:</b>  <b>West Side:</b> 128.94  <b>East Side:</b> 139.50333  <b>North Side:</b> -15.94333  <b>South Side:</b> -22.96167  <b>Geodetic Datum:</b> ANG  <b>Loc Meth:</b>  <b>Loc Acc:</b> 100  <b>Grd Elev Datum:</b> MSL  <b>Grd Elev Acc:</b> 0.9  <b>Grd Elev Meth:</b> PGE  <b>Gravity Datum:</b> O  <b>Gravity Acc:</b> 5  <b>Terr Corr Meth:</b>  <b>Terr Corr Error:</b></p>

## Index of Gravity Surveys

<p><b>Survey Id:</b> 196509  <b>Survey Name:</b> Timor Sea/Joseph Bonaparte Gulf Marine Grav  <b>State:</b> NT,WA  <b>Country:</b> AUS  <b>Operator:</b> BMR  <b>Contractor:</b> Geophysical Assoc  <b>Processor:</b> Geophysical Assoc  <b>Access Code:</b> O  <b>Reliability:</b>  <b>On/Off:</b> Off  <b>Start Date:</b> 12/07/1965  <b>End Date:</b> 8/10/1965  <b>Spacemin:</b> 2800  <b>Spacemax:</b> 5000  <b>Stations:</b> 2127  <b>Vessel Type:</b> MV  <b>Vessel Name:</b> MV Moorah  <b>West Side:</b> 126.9753  <b>East Side:</b> 130.4972  <b>North Side:</b> -12.0028  <b>South Side:</b> -14.4066  <b>Geodetic Datum:</b> ANG  <b>Loc Meth:</b>  <b>Loc Acc:</b> 100  <b>Grd Elev Datum:</b> MSL  <b>Grd Elev Acc:</b> 5  <b>Grd Elev Meth:</b> SON  <b>Gravity Datum:</b> O  <b>Gravity Acc:</b> 20  <b>Terr Corr Meth:</b>  <b>Terr Corr Error:</b></p>	<p><b>Survey Id:</b> 196525  <b>Survey Name:</b> South Queensland-North NSW Grav  <b>State:</b> NSW,QLD  <b>Country:</b> AUS  <b>Operator:</b>  <b>Contractor:</b>  <b>Processor:</b>  <b>Access Code:</b> O  <b>Reliability:</b>  <b>On/Off:</b> On  <b>Start Date:</b> 1/11/1965  <b>End Date:</b> 31/12/1965  <b>Spacemin:</b>  <b>Spacemax:</b>  <b>Stations:</b> 10  <b>Vessel Type:</b>  <b>Vessel Name:</b>  <b>West Side:</b> 142.59667  <b>East Side:</b> 153.03  <b>North Side:</b> -26.81167  <b>South Side:</b> -31.55667  <b>Geodetic Datum:</b> AGD66  <b>Loc Meth:</b>  <b>Loc Acc:</b> 100  <b>Grd Elev Datum:</b> MSL  <b>Grd Elev Acc:</b> 5  <b>Grd Elev Meth:</b> MIB  <b>Gravity Datum:</b> O  <b>Gravity Acc:</b> 0.1  <b>Terr Corr Meth:</b>  <b>Terr Corr Error:</b></p>
<p><b>Survey Id:</b> 196530  <b>Survey Name:</b> Nucha Grav  <b>State:</b> NSW  <b>Country:</b> AUS  <b>Operator:</b> Planet Explor Co P/L  <b>Contractor:</b> Wongela Geophysics  <b>Processor:</b> Layton Geophysical  <b>Access Code:</b> O  <b>Reliability:</b>  <b>On/Off:</b> On  <b>Start Date:</b> 1/02/1965  <b>End Date:</b> 29/05/1965  <b>Spacemin:</b> 1609  <b>Spacemax:</b> 1609  <b>Stations:</b> 403  <b>Vessel Type:</b> 4W  <b>Vessel Name:</b> Toyota Landcruiser  <b>West Side:</b> 141.63667  <b>East Side:</b> 142.32833  <b>North Side:</b> -30.31667  <b>South Side:</b> -31.6133  <b>Geodetic Datum:</b> ANG  <b>Loc Meth:</b> SCA  <b>Loc Acc:</b> 91.44  <b>Grd Elev Datum:</b> MSL  <b>Grd Elev Acc:</b> 0.305  <b>Grd Elev Meth:</b> SUR  <b>Gravity Datum:</b> O  <b>Gravity Acc:</b> 0.5  <b>Terr Corr Meth:</b>  <b>Terr Corr Error:</b></p>	<p><b>Survey Id:</b> 196531  <b>Survey Name:</b> Archer River Seismic, Grav, Seismic Refraction  <b>State:</b> QLD  <b>Country:</b> AUS  <b>Operator:</b> Aust Aquitaine Petroleum  <b>Contractor:</b> Compagnie Generale Geophysique  <b>Processor:</b> Layton Geophysical  <b>Access Code:</b> O  <b>Reliability:</b>  <b>On/Off:</b> On  <b>Start Date:</b> 29/07/1965  <b>End Date:</b> 9/10/1965  <b>Spacemin:</b> 603  <b>Spacemax:</b> 603  <b>Stations:</b> 510  <b>Vessel Type:</b> 4W  <b>Vessel Name:</b>  <b>West Side:</b> 141.9287  <b>East Side:</b> 143.0597  <b>North Side:</b> -11.9873  <b>South Side:</b> -13.6765  <b>Geodetic Datum:</b> ANG  <b>Loc Meth:</b> SUR  <b>Loc Acc:</b> 30  <b>Grd Elev Datum:</b> MSL  <b>Grd Elev Acc:</b> 0.7  <b>Grd Elev Meth:</b> SUR  <b>Gravity Datum:</b> O  <b>Gravity Acc:</b> 0.9  <b>Terr Corr Meth:</b>  <b>Terr Corr Error:</b></p>

## Index of Gravity Surveys

<p><b>Survey Id:</b> 196532  <b>Survey Name:</b> Missionary Plain Seismic, Grav  <b>State:</b> NT  <b>Country:</b> AUS  <b>Operator:</b> Magellan Petroleum  <b>Contractor:</b> Geophysical Assoc  <b>Processor:</b> Layton Geophysical  <b>Access Code:</b> O  <b>Reliability:</b>  <b>On/Off:</b> On  <b>Start Date:</b> 5/06/1965  <b>End Date:</b> 2/12/1966  <b>Spacemin:</b> 536  <b>Spacemax:</b> 536  <b>Stations:</b> 2380  <b>Vessel Type:</b> 4W  <b>Vessel Name:</b>  <b>West Side:</b> 130.966  <b>East Side:</b> 133.22333  <b>North Side:</b> -23.4697  <b>South Side:</b> -24.12433  <b>Geodetic Datum:</b> ANG  <b>Loc Meth:</b> DIG  <b>Loc Acc:</b> 91.44  <b>Grd Elev Datum:</b> MSL  <b>Grd Elev Acc:</b> 1  <b>Grd Elev Meth:</b> SUR  <b>Gravity Datum:</b> O  <b>Gravity Acc:</b> 1  <b>Terr Corr Meth:</b>  <b>Terr Corr Error:</b></p>	<p><b>Survey Id:</b> 196533  <b>Survey Name:</b> Eucla Basin Grav  <b>State:</b> SA  <b>Country:</b> AUS  <b>Operator:</b> Outback Oil Co Ltd  <b>Contractor:</b> Geosurveys  <b>Processor:</b> Layton Geophysical  <b>Access Code:</b> O  <b>Reliability:</b>  <b>On/Off:</b> On  <b>Start Date:</b> 8/11/1965  <b>End Date:</b> 5/12/1965  <b>Spacemin:</b> 1463  <b>Spacemax:</b> 1609  <b>Stations:</b> 1100  <b>Vessel Type:</b> RW  <b>Vessel Name:</b> Hughes 300, 4WDs  <b>West Side:</b> 128.99533  <b>East Side:</b> 131.0025  <b>North Side:</b> -30.168  <b>South Side:</b> -31.6096  <b>Geodetic Datum:</b> ANG  <b>Loc Meth:</b> DIG  <b>Loc Acc:</b> 60.96  <b>Grd Elev Datum:</b> MSL  <b>Grd Elev Acc:</b> 1.5  <b>Grd Elev Meth:</b> PGE  <b>Gravity Datum:</b> O  <b>Gravity Acc:</b> 0.4  <b>Terr Corr Meth:</b>  <b>Terr Corr Error:</b></p>
<p><b>Survey Id:</b> 196534  <b>Survey Name:</b> Strzelecki-Cooper Seismic, Grav  <b>State:</b> QLD,SA  <b>Country:</b> AUS  <b>Operator:</b> Delhi Petroleum Pty Ltd  <b>Contractor:</b> United Geophysics Corporation  <b>Processor:</b> Layton Geophysical  <b>Access Code:</b> O  <b>Reliability:</b>  <b>On/Off:</b> On  <b>Start Date:</b> 24/02/1965  <b>End Date:</b> 6/12/1965  <b>Spacemin:</b> 402  <b>Spacemax:</b> 402  <b>Stations:</b> 3901  <b>Vessel Type:</b> 4W  <b>Vessel Name:</b>  <b>West Side:</b> 139.127  <b>East Side:</b> 142.5523  <b>North Side:</b> -26.3575  <b>South Side:</b> -29.25417  <b>Geodetic Datum:</b> ANG  <b>Loc Meth:</b> DIG  <b>Loc Acc:</b> 91.44  <b>Grd Elev Datum:</b> MSL  <b>Grd Elev Acc:</b> 1.52  <b>Grd Elev Meth:</b> SUR  <b>Gravity Datum:</b> O  <b>Gravity Acc:</b> 0.6  <b>Terr Corr Meth:</b>  <b>Terr Corr Error:</b></p>	<p><b>Survey Id:</b> 196535  <b>Survey Name:</b> Ivanhoe Grav  <b>State:</b> NSW  <b>Country:</b> AUS  <b>Operator:</b> Texan Oil Corp  <b>Contractor:</b> Wongela Geophysics  <b>Processor:</b>  <b>Access Code:</b> O  <b>Reliability:</b>  <b>On/Off:</b> On  <b>Start Date:</b> 18/11/1965  <b>End Date:</b> 5/12/1965  <b>Spacemin:</b> 2438  <b>Spacemax:</b> 8045  <b>Stations:</b> 570  <b>Vessel Type:</b> RW  <b>Vessel Name:</b> VH-UJC Bell 47G2  <b>West Side:</b> 142.99  <b>East Side:</b> 145.7603  <b>North Side:</b> -32.1917  <b>South Side:</b> -34.015  <b>Geodetic Datum:</b> ANG  <b>Loc Meth:</b> SCA  <b>Loc Acc:</b> 200  <b>Grd Elev Datum:</b> MSL  <b>Grd Elev Acc:</b> 2.13  <b>Grd Elev Meth:</b> MIB  <b>Gravity Datum:</b> O  <b>Gravity Acc:</b> 0.5  <b>Terr Corr Meth:</b>  <b>Terr Corr Error:</b></p>

## Index of Gravity Surveys

<p><b>Survey Id:</b> 196536  <b>Survey Name:</b> Sandringham Seismic, Grav  <b>State:</b> QLD  <b>Country:</b> AUS  <b>Operator:</b> French Petroleum Co  <b>Contractor:</b> Compagnie Generale Geophysique  <b>Processor:</b> Layton Geophysical  <b>Access Code:</b> O  <b>Reliability:</b>  <b>On/Off:</b> On  <b>Start Date:</b> 20/04/1965  <b>End Date:</b> 22/05/1965  <b>Spacemin:</b> 600  <b>Spacemax:</b> 600  <b>Stations:</b> 318  <b>Vessel Type:</b> 4W  <b>Vessel Name:</b> Landrovers  <b>West Side:</b> 139.18283  <b>East Side:</b> 139.612  <b>North Side:</b> -24.00867  <b>South Side:</b> -24.5035  <b>Geodetic Datum:</b> ANG  <b>Loc Meth:</b> SUR  <b>Loc Acc:</b> 31  <b>Grd Elev Datum:</b> MSL  <b>Grd Elev Acc:</b> 0.3  <b>Grd Elev Meth:</b> SUR  <b>Gravity Datum:</b> O  <b>Gravity Acc:</b> 0.7  <b>Terr Corr Meth:</b>  <b>Terr Corr Error:</b></p>	<p><b>Survey Id:</b> 196537  <b>Survey Name:</b> Stansbury Seismic Refraction/Reflection, Grav  <b>State:</b> SA  <b>Country:</b> AUS  <b>Operator:</b> Beach Petroleum  <b>Contractor:</b> Geoseismic  <b>Processor:</b> Geoseismic  <b>Access Code:</b> O  <b>Reliability:</b>  <b>On/Off:</b> On  <b>Start Date:</b> 22/07/1965  <b>End Date:</b> 26/08/1965  <b>Spacemin:</b> 804  <b>Spacemax:</b> 804  <b>Stations:</b> 355  <b>Vessel Type:</b> 4W  <b>Vessel Name:</b> Toyota Landcruisers  <b>West Side:</b> 137.4601  <b>East Side:</b> 137.8715  <b>North Side:</b> -34.6194  <b>South Side:</b> -34.9923  <b>Geodetic Datum:</b> ANG  <b>Loc Meth:</b> SUR  <b>Loc Acc:</b> 60.96  <b>Grd Elev Datum:</b> MSL  <b>Grd Elev Acc:</b> 0.91  <b>Grd Elev Meth:</b> SUR  <b>Gravity Datum:</b> O  <b>Gravity Acc:</b> 1  <b>Terr Corr Meth:</b>  <b>Terr Corr Error:</b></p>
<p><b>Survey Id:</b> 196538  <b>Survey Name:</b> Dubbo-Werris Creek Grav  <b>State:</b> NSW  <b>Country:</b> AUS  <b>Operator:</b> NSW Mines Dept  <b>Contractor:</b> NSW Mines Dept  <b>Processor:</b> NSW Mines Dept  <b>Access Code:</b> O  <b>Reliability:</b>  <b>On/Off:</b> On  <b>Start Date:</b> 1/08/1965  <b>End Date:</b> 31/08/1965  <b>Spacemin:</b> 3200  <b>Spacemax:</b> 3200  <b>Stations:</b> 81  <b>Vessel Type:</b>  <b>Vessel Name:</b>  <b>West Side:</b> 148.56833  <b>East Side:</b> 150.9  <b>North Side:</b> -32.22833  <b>South Side:</b> -32.52333  <b>Geodetic Datum:</b> ANG  <b>Loc Meth:</b> MAN  <b>Loc Acc:</b> 540  <b>Grd Elev Datum:</b> MSL  <b>Grd Elev Acc:</b> 0.3  <b>Grd Elev Meth:</b> TOS  <b>Gravity Datum:</b> O  <b>Gravity Acc:</b> 0.1  <b>Terr Corr Meth:</b>  <b>Terr Corr Error:</b></p>	<p><b>Survey Id:</b> 196539  <b>Survey Name:</b> Forbes-Narrandera Grav  <b>State:</b> NSW  <b>Country:</b> AUS  <b>Operator:</b> NSW Mines Dept  <b>Contractor:</b> NSW Mines Dept  <b>Processor:</b> NSW Mines Dept  <b>Access Code:</b> O  <b>Reliability:</b>  <b>On/Off:</b> On  <b>Start Date:</b> 1/07/1965  <b>End Date:</b> 31/07/1965  <b>Spacemin:</b> 3200  <b>Spacemax:</b> 3200  <b>Stations:</b> 67  <b>Vessel Type:</b>  <b>Vessel Name:</b>  <b>West Side:</b> 146.58617  <b>East Side:</b> 148.1695  <b>North Side:</b> -33.15283  <b>South Side:</b> -34.73617  <b>Geodetic Datum:</b> ANG  <b>Loc Meth:</b> MAN  <b>Loc Acc:</b> 540  <b>Grd Elev Datum:</b> MSL  <b>Grd Elev Acc:</b> 0.3  <b>Grd Elev Meth:</b> TOS  <b>Gravity Datum:</b> O  <b>Gravity Acc:</b> 0.15  <b>Terr Corr Meth:</b>  <b>Terr Corr Error:</b></p>

## Index of Gravity Surveys

<p><b>Survey Id:</b> 196540  <b>Survey Name:</b> Murray Provinces Grav  <b>State:</b> SA  <b>Country:</b> AUS  <b>Operator:</b> Beach Petroleum  <b>Contractor:</b> Geosurveys  <b>Processor:</b> Geosurveys  <b>Access Code:</b> O  <b>Reliability:</b>  <b>On/Off:</b> On  <b>Start Date:</b> 30/08/1965  <b>End Date:</b> 28/02/1966  <b>Spacemin:</b>  <b>Spacemax:</b>  <b>Stations:</b> 1392  <b>Vessel Type:</b> 4W  <b>Vessel Name:</b> 4WD, Launch  <b>West Side:</b> 138.994  <b>East Side:</b> 140.96683  <b>North Side:</b> -34.1895  <b>South Side:</b> -35.0205  <b>Geodetic Datum:</b> ANG  <b>Loc Meth:</b> SUR  <b>Loc Acc:</b> 60.96  <b>Grd Elev Datum:</b> MSL  <b>Grd Elev Acc:</b> 0.152  <b>Grd Elev Meth:</b> SUR  <b>Gravity Datum:</b> O  <b>Gravity Acc:</b> 0.3  <b>Terr Corr Meth:</b>  <b>Terr Corr Error:</b></p>	<p><b>Survey Id:</b> 196541  <b>Survey Name:</b> Wagga Wagga-Newcastle Grav  <b>State:</b> NSW  <b>Country:</b> AUS  <b>Operator:</b> NSW Mines Dept  <b>Contractor:</b> NSW Mines Dept  <b>Processor:</b> NSW Mines Dept  <b>Access Code:</b> O  <b>Reliability:</b>  <b>On/Off:</b> On  <b>Start Date:</b> 1/11/1965  <b>End Date:</b> 30/11/1965  <b>Spacemin:</b> 3200  <b>Spacemax:</b> 3200  <b>Stations:</b> 184  <b>Vessel Type:</b>  <b>Vessel Name:</b>  <b>West Side:</b> 147.4  <b>East Side:</b> 151.78617  <b>North Side:</b> -32.3  <b>South Side:</b> -35.21833  <b>Geodetic Datum:</b> ANG  <b>Loc Meth:</b> MAN  <b>Loc Acc:</b> 540  <b>Grd Elev Datum:</b> MSL  <b>Grd Elev Acc:</b> 0.3  <b>Grd Elev Meth:</b> TOS  <b>Gravity Datum:</b> O  <b>Gravity Acc:</b> 0.15  <b>Terr Corr Meth:</b>  <b>Terr Corr Error:</b></p>
<p><b>Survey Id:</b> 196542  <b>Survey Name:</b> Wilcannia-Echuca Grav    <b>State:</b> NSW, VIC  <b>Country:</b> AUS  <b>Operator:</b> NSW Mines Dept  <b>Contractor:</b> NSW Mines Dept  <b>Processor:</b> NSW Mines Dept  <b>Access Code:</b> O  <b>Reliability:</b>  <b>On/Off:</b> On  <b>Start Date:</b> 1/03/1965  <b>End Date:</b> 31/03/1965  <b>Spacemin:</b> 3200  <b>Spacemax:</b> 3200  <b>Stations:</b> 170  <b>Vessel Type:</b>  <b>Vessel Name:</b>  <b>West Side:</b> 143.44883  <b>East Side:</b> 144.9695  <b>North Side:</b> -31.74667  <b>South Side:</b> -36.1195  <b>Geodetic Datum:</b> ANG  <b>Loc Meth:</b> MAN  <b>Loc Acc:</b> 540  <b>Grd Elev Datum:</b> MSL  <b>Grd Elev Acc:</b> 0.3  <b>Grd Elev Meth:</b> TOS  <b>Gravity Datum:</b> O  <b>Gravity Acc:</b> 1  <b>Terr Corr Meth:</b>  <b>Terr Corr Error:</b></p>	<p><b>Survey Id:</b> 196544  <b>Survey Name:</b> Aust Oil Corporation Grav PEL 76    <b>State:</b> NSW  <b>Country:</b> AUS  <b>Operator:</b> Australian Oil Corporation  <b>Contractor:</b>  <b>Processor:</b>  <b>Access Code:</b> D  <b>Reliability:</b>  <b>On/Off:</b> On  <b>Start Date:</b> 1/04/1965  <b>End Date:</b> 31/05/1965  <b>Spacemin:</b> 804  <b>Spacemax:</b> 804  <b>Stations:</b> 341  <b>Vessel Type:</b> 4W  <b>Vessel Name:</b>  <b>West Side:</b> 141.3988  <b>East Side:</b> 141.745  <b>North Side:</b> -30.114  <b>South Side:</b> -30.6144  <b>Geodetic Datum:</b> ANG  <b>Loc Meth:</b> MAN  <b>Loc Acc:</b> 91.44  <b>Grd Elev Datum:</b> MSL  <b>Grd Elev Acc:</b> 0.152  <b>Grd Elev Meth:</b> SUR  <b>Gravity Datum:</b> O  <b>Gravity Acc:</b> 1  <b>Terr Corr Meth:</b>  <b>Terr Corr Error:</b></p>

## Index of Gravity Surveys

<p><b>Survey Id:</b> 196545  <b>Survey Name:</b> Wilcannia-Menindee-Ivanhoe etc, Grav  <b>State:</b> NSW  <b>Country:</b> AUS  <b>Operator:</b> NSW Mines Dept  <b>Contractor:</b> NSW Mines Dept  <b>Processor:</b> NSW Mines Dept  <b>Access Code:</b> O  <b>Reliability:</b>  <b>On/Off:</b> On  <b>Start Date:</b>  <b>End Date:</b>  <b>Spacemin:</b> 3200  <b>Spacemax:</b> 3200  <b>Stations:</b> 221  <b>Vessel Type:</b>  <b>Vessel Name:</b>  <b>West Side:</b> 142.3555  <b>East Side:</b> 144.27217  <b>North Side:</b> -31.57667  <b>South Side:</b> -34.625  <b>Geodetic Datum:</b> ANG  <b>Loc Meth:</b> MAN  <b>Loc Acc:</b> 540  <b>Grd Elev Datum:</b> MSL  <b>Grd Elev Acc:</b> 0.3  <b>Grd Elev Meth:</b> TOS  <b>Gravity Datum:</b> O  <b>Gravity Acc:</b> 0.15  <b>Terr Corr Meth:</b>  <b>Terr Corr Error:</b></p>	<p><b>Survey Id:</b> 196548  <b>Survey Name:</b> Dampierland Grav  <b>State:</b> WA  <b>Country:</b> AUS  <b>Operator:</b> WAPET  <b>Contractor:</b> Wongela Geophysics  <b>Processor:</b> Layton Geophysical  <b>Access Code:</b> O  <b>Reliability:</b>  <b>On/Off:</b> On  <b>Start Date:</b> 26/09/1965  <b>End Date:</b> 22/10/1965  <b>Spacemin:</b> 804  <b>Spacemax:</b> 6436  <b>Stations:</b> 830  <b>Vessel Type:</b> 4W  <b>Vessel Name:</b> Landrovers  <b>West Side:</b> 122.53977  <b>East Side:</b> 123.2211  <b>North Side:</b> -16.3955  <b>South Side:</b> -17.00967  <b>Geodetic Datum:</b> ANG  <b>Loc Meth:</b> SUR  <b>Loc Acc:</b> 91.44  <b>Grd Elev Datum:</b> MSL  <b>Grd Elev Acc:</b> 0.152  <b>Grd Elev Meth:</b> SUR  <b>Gravity Datum:</b> O  <b>Gravity Acc:</b> 0.5  <b>Terr Corr Meth:</b>  <b>Terr Corr Error:</b></p>
<p><b>Survey Id:</b> 196549  <b>Survey Name:</b> South East Kidson Grav  <b>State:</b> WA  <b>Country:</b> AUS  <b>Operator:</b> WAPET  <b>Contractor:</b> Wongela Geophysics  <b>Processor:</b>  <b>Access Code:</b> O  <b>Reliability:</b>  <b>On/Off:</b> On  <b>Start Date:</b> 29/06/1965  <b>End Date:</b> 3/08/1965  <b>Spacemin:</b> 1219  <b>Spacemax:</b> 4022  <b>Stations:</b> 2091  <b>Vessel Type:</b> RW  <b>Vessel Name:</b> VH-AHH Bell 47G3B1  <b>West Side:</b> 124.32333  <b>East Side:</b> 126.36333  <b>North Side:</b> -21.82833  <b>South Side:</b> -23.78333  <b>Geodetic Datum:</b> ANG  <b>Loc Meth:</b> SCA  <b>Loc Acc:</b> 200  <b>Grd Elev Datum:</b> MSL  <b>Grd Elev Acc:</b> 3.1  <b>Grd Elev Meth:</b> MIB  <b>Gravity Datum:</b> O  <b>Gravity Acc:</b> 0.1  <b>Terr Corr Meth:</b>  <b>Terr Corr Error:</b></p>	<p><b>Survey Id:</b> 196550  <b>Survey Name:</b> Blackall-Barcaldine Grav  <b>State:</b> QLD  <b>Country:</b> AUS  <b>Operator:</b> American Overseas Petroleum  <b>Contractor:</b> Petty Geophysical Engineering  <b>Processor:</b>  <b>Access Code:</b> O  <b>Reliability:</b>  <b>On/Off:</b> On  <b>Start Date:</b> 2/07/1965  <b>End Date:</b> 31/10/1965  <b>Spacemin:</b> 536  <b>Spacemax:</b> 536  <b>Stations:</b> 4765  <b>Vessel Type:</b> 4W  <b>Vessel Name:</b>  <b>West Side:</b> 144.94983  <b>East Side:</b> 146.0244  <b>North Side:</b> -22.9855  <b>South Side:</b> -24.9225  <b>Geodetic Datum:</b> ANG  <b>Loc Meth:</b> SUR  <b>Loc Acc:</b> 76.2  <b>Grd Elev Datum:</b> MSL  <b>Grd Elev Acc:</b> 0.61  <b>Grd Elev Meth:</b> SUR  <b>Gravity Datum:</b> O  <b>Gravity Acc:</b> 1.4  <b>Terr Corr Meth:</b>  <b>Terr Corr Error:</b></p>



## Index of Gravity Surveys

<p><b>Survey Id:</b> 196554  <b>Survey Name:</b> Nulla Nulla Grav</p> <p><b>State:</b> NSW,SA  <b>Country:</b> AUS  <b>Operator:</b> Dept Mines SA  <b>Contractor:</b> Aust Oil and Gas  <b>Processor:</b>  <b>Access Code:</b> O  <b>Reliability:</b>  <b>On/Off:</b> On  <b>Start Date:</b>  <b>End Date:</b>  <b>Spacemin:</b>  <b>Spacemax:</b>  <b>Stations:</b> 21  <b>Vessel Type:</b>  <b>Vessel Name:</b>  <b>West Side:</b> 140.9779  <b>East Side:</b> 141.0401  <b>North Side:</b> -33.5979  <b>South Side:</b> -33.6386  <b>Geodetic Datum:</b> ANG  <b>Loc Meth:</b>  <b>Loc Acc:</b> 100  <b>Grd Elev Datum:</b> MSL  <b>Grd Elev Acc:</b> 5  <b>Grd Elev Meth:</b>  <b>Gravity Datum:</b> O  <b>Gravity Acc:</b> 2  <b>Terr Corr Meth:</b>  <b>Terr Corr Error:</b></p>	<p><b>Survey Id:</b> 196560  <b>Survey Name:</b> Southeast Tasmania Detailed Grav, Cygnet</p> <p><b>State:</b> TAS  <b>Country:</b> AUS  <b>Operator:</b> Dept of Mines Tasmania  <b>Contractor:</b>  <b>Processor:</b> Dept of Mines Tasmania  <b>Access Code:</b> O  <b>Reliability:</b>  <b>On/Off:</b> On  <b>Start Date:</b>  <b>End Date:</b>  <b>Spacemin:</b> 400  <b>Spacemax:</b> 400  <b>Stations:</b> 163  <b>Vessel Type:</b>  <b>Vessel Name:</b>  <b>West Side:</b> 146.98417  <b>East Side:</b> 147.2435  <b>North Side:</b> -43.10733  <b>South Side:</b> -43.2465  <b>Geodetic Datum:</b> ANG  <b>Loc Meth:</b> SCA  <b>Loc Acc:</b> 75  <b>Grd Elev Datum:</b> MSL  <b>Grd Elev Acc:</b> 2  <b>Grd Elev Meth:</b> MIB  <b>Gravity Datum:</b> O  <b>Gravity Acc:</b> 0.3  <b>Terr Corr Meth:</b>  <b>Terr Corr Error:</b></p>
<p><b>Survey Id:</b> 196571  <b>Survey Name:</b> Port Augusta - Adelaide Tie, Grav</p> <p><b>State:</b> SA  <b>Country:</b> AUS  <b>Operator:</b> Dept Mines SA  <b>Contractor:</b></p> <p><b>Processor:</b>  <b>Access Code:</b> O  <b>Reliability:</b>  <b>On/Off:</b> On  <b>Start Date:</b>  <b>End Date:</b>  <b>Spacemin:</b>  <b>Spacemax:</b>  <b>Stations:</b> 8  <b>Vessel Type:</b>  <b>Vessel Name:</b>  <b>West Side:</b> 138.0063  <b>East Side:</b> 138.4178  <b>North Side:</b> -33.015  <b>South Side:</b> -34.1482  <b>Geodetic Datum:</b> ANG  <b>Loc Meth:</b>  <b>Loc Acc:</b> 100  <b>Grd Elev Datum:</b> MSL  <b>Grd Elev Acc:</b> 5  <b>Grd Elev Meth:</b>  <b>Gravity Datum:</b> O  <b>Gravity Acc:</b> 2  <b>Terr Corr Meth:</b>  <b>Terr Corr Error:</b></p>	<p><b>Survey Id:</b> 196572  <b>Survey Name:</b> Lamont Marine Grav C0907</p> <p><b>State:</b>  <b>Country:</b> AUS  <b>Operator:</b>  <b>Contractor:</b> Lamont Doherty Geophysical Observatory</p> <p><b>Processor:</b>  <b>Access Code:</b> O  <b>Reliability:</b>  <b>On/Off:</b> Off  <b>Start Date:</b> 22/04/1965  <b>End Date:</b> 10/05/1965  <b>Spacemin:</b>  <b>Spacemax:</b>  <b>Stations:</b> 322  <b>Vessel Type:</b> MV  <b>Vessel Name:</b> R.D. Conrad  <b>West Side:</b> 111.4159  <b>East Side:</b> 145.0106  <b>North Side:</b> -31.8523  <b>South Side:</b> -47.8379  <b>Geodetic Datum:</b> ANG  <b>Loc Meth:</b>  <b>Loc Acc:</b> 100  <b>Grd Elev Datum:</b> MSL  <b>Grd Elev Acc:</b> 5  <b>Grd Elev Meth:</b>  <b>Gravity Datum:</b> N  <b>Gravity Acc:</b> 2  <b>Terr Corr Meth:</b>  <b>Terr Corr Error:</b></p>

## Index of Gravity Surveys

<p><b>Survey Id:</b> 196573  <b>Survey Name:</b> Lamont Marine Grav C0908  <b>State:</b> WA  <b>Country:</b> AUS  <b>Operator:</b>  <b>Contractor:</b> Lamont Doherty Geophysical Observatory  <b>Processor:</b>  <b>Access Code:</b> O  <b>Reliability:</b>  <b>On/Off:</b> Off  <b>Start Date:</b> 14/05/1965  <b>End Date:</b> 19/05/1965  <b>Spacemin:</b>  <b>Spacemax:</b>  <b>Stations:</b> 81  <b>Vessel Type:</b> MV  <b>Vessel Name:</b> R.D. Conrad  <b>West Side:</b> 111.9258  <b>East Side:</b> 115.5014  <b>North Side:</b> -29.1583  <b>South Side:</b> -31.8296  <b>Geodetic Datum:</b> ANG  <b>Loc Meth:</b>  <b>Loc Acc:</b> 100  <b>Grd Elev Datum:</b> MSL  <b>Grd Elev Acc:</b> 5  <b>Grd Elev Meth:</b>  <b>Gravity Datum:</b> N  <b>Gravity Acc:</b> 2  <b>Terr Corr Meth:</b>  <b>Terr Corr Error:</b></p>	<p><b>Survey Id:</b> 196574  <b>Survey Name:</b> Lamont Marine Grav C0909  <b>State:</b> WA  <b>Country:</b> AUS  <b>Operator:</b>  <b>Contractor:</b> Lamont Doherty Geophysical Observatory  <b>Processor:</b>  <b>Access Code:</b> O  <b>Reliability:</b>  <b>On/Off:</b> Off  <b>Start Date:</b> 19/05/1965  <b>End Date:</b> 1/06/1965  <b>Spacemin:</b>  <b>Spacemax:</b>  <b>Stations:</b> 32  <b>Vessel Type:</b> MV  <b>Vessel Name:</b> R.D. Conrad  <b>West Side:</b> 114.275  <b>East Side:</b> 115.4934  <b>North Side:</b> -30.6972  <b>South Side:</b> -31.7731  <b>Geodetic Datum:</b> ANG  <b>Loc Meth:</b>  <b>Loc Acc:</b> 100  <b>Grd Elev Datum:</b> MSL  <b>Grd Elev Acc:</b> 5  <b>Grd Elev Meth:</b>  <b>Gravity Datum:</b> N  <b>Gravity Acc:</b> 2  <b>Terr Corr Meth:</b>  <b>Terr Corr Error:</b></p>
<p><b>Survey Id:</b> 196591  <b>Survey Name:</b> Central, Eastern Australia Calibration Line  <b>State:</b> All States  <b>Country:</b> AUS  <b>Operator:</b> BMR/USAF  <b>Contractor:</b> BMR/USAF  <b>Processor:</b> BMR  <b>Access Code:</b> O  <b>Reliability:</b>  <b>On/Off:</b> On  <b>Start Date:</b> 30/01/1965  <b>End Date:</b> 20/02/1965  <b>Spacemin:</b>  <b>Spacemax:</b>  <b>Stations:</b> 11  <b>Vessel Type:</b> CA  <b>Vessel Name:</b> Commercial Aircraft, Car  <b>West Side:</b> 144.89167  <b>East Side:</b> 152.7  <b>North Side:</b> -16.92833  <b>South Side:</b> -37.78667  <b>Geodetic Datum:</b> AGD66  <b>Loc Meth:</b>  <b>Loc Acc:</b> 100  <b>Grd Elev Datum:</b> MSL  <b>Grd Elev Acc:</b> 5  <b>Grd Elev Meth:</b>  <b>Gravity Datum:</b> O  <b>Gravity Acc:</b> 0.1  <b>Terr Corr Meth:</b>  <b>Terr Corr Error:</b></p>	<p><b>Survey Id:</b> 196592  <b>Survey Name:</b> Footscray-Toolangi Grav Tie  <b>State:</b> VIC  <b>Country:</b> AUS  <b>Operator:</b> BMR  <b>Contractor:</b> BMR  <b>Processor:</b> BMR  <b>Access Code:</b> O  <b>Reliability:</b>  <b>On/Off:</b> On  <b>Start Date:</b> 1/12/1965  <b>End Date:</b> 12/12/1965  <b>Spacemin:</b>  <b>Spacemax:</b>  <b>Stations:</b> 1  <b>Vessel Type:</b> 4W  <b>Vessel Name:</b> Ford Falcon Sedan  <b>West Side:</b> 145.48833  <b>East Side:</b> 145.48833  <b>North Side:</b> -37.57166  <b>South Side:</b> -37.57166  <b>Geodetic Datum:</b> AGD66  <b>Loc Meth:</b>  <b>Loc Acc:</b> 100  <b>Grd Elev Datum:</b> MSL  <b>Grd Elev Acc:</b> 5  <b>Grd Elev Meth:</b>  <b>Gravity Datum:</b> I  <b>Gravity Acc:</b> 0.1  <b>Terr Corr Meth:</b> DFA  <b>Terr Corr Error:</b></p>

## Index of Gravity Surveys

<p><b>Survey Id:</b> 196600  <b>Survey Name:</b> Isogal Follow-up Grav  <b>State:</b> All States  <b>Country:</b> AUS  <b>Operator:</b> BMR  <b>Contractor:</b> BMR  <b>Processor:</b>  <b>Access Code:</b> O  <b>Reliability:</b>  <b>On/Off:</b> On  <b>Start Date:</b> 1/06/1966  <b>End Date:</b> 31/10/1966  <b>Spacemin:</b>  <b>Spacemax:</b>  <b>Stations:</b> 10  <b>Vessel Type:</b>  <b>Vessel Name:</b>  <b>West Side:</b> 134.85  <b>East Side:</b> 145.75333  <b>North Side:</b> -12.78667  <b>South Side:</b> -33.68583  <b>Geodetic Datum:</b> AGD66  <b>Loc Meth:</b>  <b>Loc Acc:</b> 100  <b>Grd Elev Datum:</b> MSL  <b>Grd Elev Acc:</b> 5  <b>Grd Elev Meth:</b> MIB  <b>Gravity Datum:</b> O  <b>Gravity Acc:</b> 0.1  <b>Terr Corr Meth:</b>  <b>Terr Corr Error:</b></p>	<p><b>Survey Id:</b> 196604  <b>Survey Name:</b> Southern NSW Region Grav  <b>State:</b> NSW  <b>Country:</b> AUS  <b>Operator:</b> BMR  <b>Contractor:</b> BMR  <b>Processor:</b> BMR  <b>Access Code:</b> O  <b>Reliability:</b>  <b>On/Off:</b> On  <b>Start Date:</b> 25/01/1966  <b>End Date:</b> 31/03/1966  <b>Spacemin:</b>  <b>Spacemax:</b>  <b>Stations:</b> 36  <b>Vessel Type:</b> 4W  <b>Vessel Name:</b> Falcon Station Wagon  <b>West Side:</b> 147.13933  <b>East Side:</b> 150.00917  <b>North Side:</b> -34.352  <b>South Side:</b> -35.93583  <b>Geodetic Datum:</b> ANG  <b>Loc Meth:</b> MAN  <b>Loc Acc:</b> 100  <b>Grd Elev Datum:</b> MSL  <b>Grd Elev Acc:</b> 5  <b>Grd Elev Meth:</b>  <b>Gravity Datum:</b> O  <b>Gravity Acc:</b> 0.1  <b>Terr Corr Meth:</b>  <b>Terr Corr Error:</b></p>
---	---

<p><b>Survey Id:</b> 196606  <b>Survey Name:</b> Helicopter Grav Training Survey  ACT, Southern NSW  <b>State:</b> ACT,NSW  <b>Country:</b> AUS  <b>Operator:</b> BMR  <b>Contractor:</b> BMR  <b>Processor:</b> BMR  <b>Access Code:</b> O  <b>Reliability:</b>  <b>On/Off:</b> On  <b>Start Date:</b> 1/02/1966  <b>End Date:</b> 31/03/1966  <b>Spacemin:</b> 11265  <b>Spacemax:</b> 11265  <b>Stations:</b> 612  <b>Vessel Type:</b> RW  <b>Vessel Name:</b>  <b>West Side:</b> 146.44167  <b>East Side:</b> 150.82983  <b>North Side:</b> -34.0055  <b>South Side:</b> -36.02833  <b>Geodetic Datum:</b> ANG  <b>Loc Meth:</b> MAN  <b>Loc Acc:</b> 100  <b>Grd Elev Datum:</b> MSL  <b>Grd Elev Acc:</b> 3.35  <b>Grd Elev Meth:</b>  <b>Gravity Datum:</b> O  <b>Gravity Acc:</b> 1  <b>Terr Corr Meth:</b>  <b>Terr Corr Error:</b></p>	<p><b>Survey Id:</b> 196610  <b>Survey Name:</b> Contract Helicopter Grav  <b>State:</b> QLD  <b>Country:</b> AUS  <b>Operator:</b> BMR  <b>Contractor:</b> Geosurveys  <b>Processor:</b>  <b>Access Code:</b> O  <b>Reliability:</b>  <b>On/Off:</b> On  <b>Start Date:</b>  <b>End Date:</b>  <b>Spacemin:</b>  <b>Spacemax:</b>  <b>Stations:</b> 4027  <b>Vessel Type:</b> RW  <b>Vessel Name:</b>  <b>West Side:</b> 137.92333  <b>East Side:</b> 147.59667  <b>North Side:</b> -9.01  <b>South Side:</b> -21.03167  <b>Geodetic Datum:</b> ANG  <b>Loc Meth:</b> MAN  <b>Loc Acc:</b> 100  <b>Grd Elev Datum:</b> MSL  <b>Grd Elev Acc:</b> 10  <b>Grd Elev Meth:</b> PGE  <b>Gravity Datum:</b> O  <b>Gravity Acc:</b> 0.1  <b>Terr Corr Meth:</b>  <b>Terr Corr Error:</b></p>
--	--

## Index of Gravity Surveys

<p><b>Survey Id:</b> 196611  <b>Survey Name:</b> Contract Helicopter Grav  <b>State:</b> QLD  <b>Country:</b> AUS  <b>Operator:</b>  <b>Contractor:</b>  <b>Processor:</b>  <b>Access Code:</b> O  <b>Reliability:</b>  <b>On/Off:</b> On  <b>Start Date:</b>  <b>End Date:</b>  <b>Spacemin:</b>  <b>Spacemax:</b>  <b>Stations:</b> 971  <b>Vessel Type:</b> RW  <b>Vessel Name:</b>  <b>West Side:</b> 138.075  <b>East Side:</b> 147.195  <b>North Side:</b> -9.40333  <b>South Side:</b> -20.86833  <b>Geodetic Datum:</b> ANG  <b>Loc Meth:</b> MAN  <b>Loc Acc:</b> 100  <b>Grd Elev Datum:</b> MSL  <b>Grd Elev Acc:</b> 10  <b>Grd Elev Meth:</b> PGE  <b>Gravity Datum:</b> O  <b>Gravity Acc:</b> 0.1  <b>Terr Corr Meth:</b>  <b>Terr Corr Error:</b></p>	<p><b>Survey Id:</b> 196612  <b>Survey Name:</b> Contract Helicopter Grav  <b>State:</b> QLD  <b>Country:</b> AUS  <b>Operator:</b>  <b>Contractor:</b>  <b>Processor:</b>  <b>Access Code:</b> O  <b>Reliability:</b>  <b>On/Off:</b> On  <b>Start Date:</b>  <b>End Date:</b>  <b>Spacemin:</b>  <b>Spacemax:</b>  <b>Stations:</b> 1079  <b>Vessel Type:</b> RW  <b>Vessel Name:</b>  <b>West Side:</b> 137.99167  <b>East Side:</b> 147.39  <b>North Side:</b> -10.72167  <b>South Side:</b> -21.07667  <b>Geodetic Datum:</b> ANG  <b>Loc Meth:</b> MAN  <b>Loc Acc:</b> 100  <b>Grd Elev Datum:</b> MSL  <b>Grd Elev Acc:</b> 10  <b>Grd Elev Meth:</b> PGE  <b>Gravity Datum:</b> O  <b>Gravity Acc:</b> 0.1  <b>Terr Corr Meth:</b>  <b>Terr Corr Error:</b></p>
---	--

<p><b>Survey Id:</b> 196617  <b>Survey Name:</b> SW Queensland-NW NSW Grav  <b>State:</b> NSW,QLD  <b>Country:</b> AUS  <b>Operator:</b> National Mapping  <b>Contractor:</b> BMR  <b>Processor:</b> BMR  <b>Access Code:</b> O  <b>Reliability:</b>  <b>On/Off:</b> On  <b>Start Date:</b> 5/09/1966  <b>End Date:</b> 11/11/1966  <b>Spacemin:</b>  <b>Spacemax:</b>  <b>Stations:</b> 275  <b>Vessel Type:</b> 4W  <b>Vessel Name:</b> International Station Wagon &amp; Truck  <b>West Side:</b> 140.76667  <b>East Side:</b> 145.62667  <b>North Side:</b> -25.71833  <b>South Side:</b> -29  <b>Geodetic Datum:</b> ANG  <b>Loc Meth:</b> SUR  <b>Loc Acc:</b> 100  <b>Grd Elev Datum:</b> MSL  <b>Grd Elev Acc:</b> 1  <b>Grd Elev Meth:</b> TOS  <b>Gravity Datum:</b> O  <b>Gravity Acc:</b> 5  <b>Terr Corr Meth:</b>  <b>Terr Corr Error:</b></p>	<p><b>Survey Id:</b> 196619  <b>Survey Name:</b> Cootamundra Detail Grav  <b>State:</b> NSW  <b>Country:</b> AUS  <b>Operator:</b> BMR  <b>Contractor:</b> BMR  <b>Processor:</b> BMR  <b>Access Code:</b> O  <b>Reliability:</b>  <b>On/Off:</b> On  <b>Start Date:</b> 1/01/1966  <b>End Date:</b> 31/03/1966  <b>Spacemin:</b> 400  <b>Spacemax:</b> 400  <b>Stations:</b> 815  <b>Vessel Type:</b> 4W  <b>Vessel Name:</b> Landrover Falcon Station Wagon  <b>West Side:</b> 147.88183  <b>East Side:</b> 148.49717  <b>North Side:</b> -34.48667  <b>South Side:</b> -34.84667  <b>Geodetic Datum:</b> ANG  <b>Loc Meth:</b>  <b>Loc Acc:</b> 100  <b>Grd Elev Datum:</b> MSL  <b>Grd Elev Acc:</b> 1  <b>Grd Elev Meth:</b>  <b>Gravity Datum:</b> O  <b>Gravity Acc:</b> 0.9  <b>Terr Corr Meth:</b>  <b>Terr Corr Error:</b></p>
--	--

## Index of Gravity Surveys

<p><b>Survey Id:</b> 196620  <b>Survey Name:</b> Sedimentary Grav NW Qld  <b>State:</b> QLD  <b>Country:</b> AUS  <b>Operator:</b>  <b>Contractor:</b>  <b>Processor:</b>  <b>Access Code:</b> O  <b>Reliability:</b>  <b>On/Off:</b> On  <b>Start Date:</b>  <b>End Date:</b>  <b>Spacemin:</b> 10000  <b>Spacemax:</b> 10000  <b>Stations:</b> 339  <b>Vessel Type:</b>  <b>Vessel Name:</b>  <b>West Side:</b> 141.72833  <b>East Side:</b> 143.53667  <b>North Side:</b> -20.19833  <b>South Side:</b> -20.96667  <b>Geodetic Datum:</b> ANG  <b>Loc Meth:</b> SUR  <b>Loc Acc:</b> 100  <b>Grd Elev Datum:</b> MSL  <b>Grd Elev Acc:</b> 0.5  <b>Grd Elev Meth:</b> SUR  <b>Gravity Datum:</b> O  <b>Gravity Acc:</b> 0.1  <b>Terr Corr Meth:</b>  <b>Terr Corr Error:</b></p>	<p><b>Survey Id:</b> 196630  <b>Survey Name:</b> Dartmouth Grav  <b>State:</b> QLD  <b>Country:</b> AUS  <b>Operator:</b> Phillips Aust Oil Co  <b>Contractor:</b> Wongela Geophysics  <b>Processor:</b>  <b>Access Code:</b> O  <b>Reliability:</b>  <b>On/Off:</b> On  <b>Start Date:</b> 18/03/1966  <b>End Date:</b> 29/04/1966  <b>Spacemin:</b> 536  <b>Spacemax:</b> 536  <b>Stations:</b> 1722  <b>Vessel Type:</b> 4W  <b>Vessel Name:</b> LWB Land Rover Tohatsu bikes  <b>West Side:</b> 145.01833  <b>East Side:</b> 145.66333  <b>North Side:</b> -26.00337  <b>South Side:</b> -26.44837  <b>Geodetic Datum:</b> ANG  <b>Loc Meth:</b> SUR  <b>Loc Acc:</b> 30.48  <b>Grd Elev Datum:</b> MSL  <b>Grd Elev Acc:</b> 0.305  <b>Grd Elev Meth:</b> SUR  <b>Gravity Datum:</b> O  <b>Gravity Acc:</b> 0.5  <b>Terr Corr Meth:</b>  <b>Terr Corr Error:</b></p>
<p><b>Survey Id:</b> 196631  <b>Survey Name:</b> Katanga Grav  <b>State:</b> QLD  <b>Country:</b> AUS  <b>Operator:</b> Associated Aust Oilfields NL  <b>Contractor:</b> Mines Administration  <b>Processor:</b> Layton Geophysical  <b>Access Code:</b> O  <b>Reliability:</b>  <b>On/Off:</b> On  <b>Start Date:</b> 14/11/1966  <b>End Date:</b> 7/02/1967  <b>Spacemin:</b> 402  <b>Spacemax:</b> 402  <b>Stations:</b> 764  <b>Vessel Type:</b> 4W  <b>Vessel Name:</b>  <b>West Side:</b> 147.90533  <b>East Side:</b> 148.59  <b>North Side:</b> -25.75883  <b>South Side:</b> -26.82983  <b>Geodetic Datum:</b> ANG  <b>Loc Meth:</b> SUR  <b>Loc Acc:</b> 121.9  <b>Grd Elev Datum:</b> MSL  <b>Grd Elev Acc:</b> 0.387  <b>Grd Elev Meth:</b> SUR  <b>Gravity Datum:</b> O  <b>Gravity Acc:</b> 0.1  <b>Terr Corr Meth:</b>  <b>Terr Corr Error:</b></p>	<p><b>Survey Id:</b> 196632  <b>Survey Name:</b> Tibbooburra-Louth Grav  <b>State:</b> NSW  <b>Country:</b> AUS  <b>Operator:</b> American Overseas Petroleum  <b>Contractor:</b> Petty Geophysical Engineering  <b>Processor:</b> Layton Geophysical  <b>Access Code:</b> O  <b>Reliability:</b>  <b>On/Off:</b> On  <b>Start Date:</b> 12/11/1965  <b>End Date:</b> 22/09/1966  <b>Spacemin:</b> 536  <b>Spacemax:</b> 11263  <b>Stations:</b> 7858  <b>Vessel Type:</b> 4W  <b>Vessel Name:</b>  <b>West Side:</b> 141.95867  <b>East Side:</b> 145.00417  <b>North Side:</b> -29  <b>South Side:</b> -30.8435  <b>Geodetic Datum:</b> ANG  <b>Loc Meth:</b> MAN  <b>Loc Acc:</b> 100  <b>Grd Elev Datum:</b> MSL  <b>Grd Elev Acc:</b> 1.3  <b>Grd Elev Meth:</b> SUR  <b>Gravity Datum:</b> O  <b>Gravity Acc:</b> 1.4  <b>Terr Corr Meth:</b>  <b>Terr Corr Error:</b></p>

## Index of Gravity Surveys

<p><b>Survey Id:</b> 196633  <b>Survey Name:</b> Tibooburra-Louth Grav  <b>State:</b> NSW,QLD  <b>Country:</b> AUS  <b>Operator:</b> American Overseas Petroleum  <b>Contractor:</b> Petty Geophysical Engineering  <b>Processor:</b> Layton Geophysical  <b>Access Code:</b> O  <b>Reliability:</b>  <b>On/Off:</b> On  <b>Start Date:</b> 12/11/1965  <b>End Date:</b> 22/09/1966  <b>Spacemin:</b> 536  <b>Spacemax:</b> 11263  <b>Stations:</b> 2613  <b>Vessel Type:</b> 4W  <b>Vessel Name:</b>  <b>West Side:</b> 142.8755  <b>East Side:</b> 145.04683  <b>North Side:</b> -29.77583  <b>South Side:</b> -30.53967  <b>Geodetic Datum:</b> ANG  <b>Loc Meth:</b> MAN  <b>Loc Acc:</b> 100  <b>Grd Elev Datum:</b> MSL  <b>Grd Elev Acc:</b> 1.3  <b>Grd Elev Meth:</b> SUR  <b>Gravity Datum:</b> O  <b>Gravity Acc:</b> 1.4  <b>Terr Corr Meth:</b>  <b>Terr Corr Error:</b></p>	<p><b>Survey Id:</b> 196634  <b>Survey Name:</b> Caroline-Killanoola Grav  <b>State:</b> SA  <b>Country:</b> AUS  <b>Operator:</b> Alliance Oil Dev Aust  <b>Contractor:</b> Geosurveys  <b>Processor:</b> Alliance Oil Dev Aust  <b>Access Code:</b> O  <b>Reliability:</b>  <b>On/Off:</b> On  <b>Start Date:</b> 12/03/1966  <b>End Date:</b> 1/06/1966  <b>Spacemin:</b>  <b>Spacemax:</b>  <b>Stations:</b> 995  <b>Vessel Type:</b> 4W  <b>Vessel Name:</b> Toyota Landcruisers  <b>West Side:</b> 139.80767  <b>East Side:</b> 140.97467  <b>North Side:</b> -36.8175  <b>South Side:</b> -38.057  <b>Geodetic Datum:</b> ANG  <b>Loc Meth:</b> SUR  <b>Loc Acc:</b> 60.96  <b>Grd Elev Datum:</b> MSL  <b>Grd Elev Acc:</b> 0.152  <b>Grd Elev Meth:</b> SUR  <b>Gravity Datum:</b> O  <b>Gravity Acc:</b> 0.2  <b>Terr Corr Meth:</b>  <b>Terr Corr Error:</b></p>
---	---

<p><b>Survey Id:</b> 196635  <b>Survey Name:</b> Coleraine Grav  <b>State:</b> VIC  <b>Country:</b> AUS  <b>Operator:</b> Alliance Oil Dev Aust  <b>Contractor:</b> Geosurveys  <b>Processor:</b> Layton Geophysical  <b>Access Code:</b> O  <b>Reliability:</b>  <b>On/Off:</b> On  <b>Start Date:</b> 8/03/1966  <b>End Date:</b> 9/06/1966  <b>Spacemin:</b> 1700  <b>Spacemax:</b> 1700  <b>Stations:</b> 182  <b>Vessel Type:</b> 4W  <b>Vessel Name:</b>  <b>West Side:</b> 141.05183  <b>East Side:</b> 141.84267  <b>North Side:</b> -37.36917  <b>South Side:</b> -37.82033  <b>Geodetic Datum:</b> ANG  <b>Loc Meth:</b> MAN  <b>Loc Acc:</b> 152.4  <b>Grd Elev Datum:</b> MSL  <b>Grd Elev Acc:</b> 0.15  <b>Grd Elev Meth:</b> SUR  <b>Gravity Datum:</b> O  <b>Gravity Acc:</b> 0.2  <b>Terr Corr Meth:</b> DFA  <b>Terr Corr Error:</b></p>	<p><b>Survey Id:</b> 196636  <b>Survey Name:</b> Stockyard Hill Grav  <b>State:</b> VIC  <b>Country:</b> AUS  <b>Operator:</b> Woodside Oil NL  <b>Contractor:</b> Wongela Geophysics  <b>Processor:</b> Wongela Geophysics  <b>Access Code:</b> O  <b>Reliability:</b>  <b>On/Off:</b> On  <b>Start Date:</b> 24/05/1966  <b>End Date:</b> 1/07/1966  <b>Spacemin:</b> 536  <b>Spacemax:</b> 536  <b>Stations:</b> 312  <b>Vessel Type:</b> 4W  <b>Vessel Name:</b> LWB Land Rovers  <b>West Side:</b> 147.44567  <b>East Side:</b> 147.632  <b>North Side:</b> -37.98533  <b>South Side:</b> -38.12633  <b>Geodetic Datum:</b> ANG  <b>Loc Meth:</b> SUR  <b>Loc Acc:</b> 30.5  <b>Grd Elev Datum:</b> MSL  <b>Grd Elev Acc:</b> 0.305  <b>Grd Elev Meth:</b> SUR  <b>Gravity Datum:</b> O  <b>Gravity Acc:</b> 0.5  <b>Terr Corr Meth:</b> DFA  <b>Terr Corr Error:</b></p>
--	--

## Index of Gravity Surveys

<p><b>Survey Id:</b> 196637  <b>Survey Name:</b> Emery Seismic, Grav  <b>State:</b> SA  <b>Country:</b> AUS  <b>Operator:</b> French Petroleum Co  <b>Contractor:</b> Compagnie Generale Geophysique  <b>Processor:</b> Layton Geophysical  <b>Access Code:</b> O  <b>Reliability:</b>  <b>On/Off:</b> On  <b>Start Date:</b> 10/01/1966  <b>End Date:</b> 25/02/1966  <b>Spacemin:</b> 603  <b>Spacemax:</b> 603  <b>Stations:</b> 367  <b>Vessel Type:</b> 4W  <b>Vessel Name:</b> Landrovers,International truck  <b>West Side:</b> 134.6858  <b>East Side:</b> 135.5877  <b>North Side:</b> -26.0713  <b>South Side:</b> -26.704  <b>Geodetic Datum:</b> ANG  <b>Loc Meth:</b> DIG  <b>Loc Acc:</b> 30.5  <b>Grd Elev Datum:</b> MSL  <b>Grd Elev Acc:</b> 0.305  <b>Grd Elev Meth:</b> SUR  <b>Gravity Datum:</b> O  <b>Gravity Acc:</b> 1  <b>Terr Corr Meth:</b>  <b>Terr Corr Error:</b></p>	<p><b>Survey Id:</b> 196638  <b>Survey Name:</b> Athamo Seismic, Grav  <b>State:</b> WA  <b>Country:</b> AUS  <b>Operator:</b> French Petroleum Co  <b>Contractor:</b> Ray Geophysics  <b>Processor:</b> Layton Geophysical  <b>Access Code:</b> O  <b>Reliability:</b>  <b>On/Off:</b> On  <b>Start Date:</b> 19/01/1966  <b>End Date:</b> 30/06/1966  <b>Spacemin:</b> 670  <b>Spacemax:</b> 4827  <b>Stations:</b> 987  <b>Vessel Type:</b> 4W  <b>Vessel Name:</b>  <b>West Side:</b> 114.9817  <b>East Side:</b> 115.50853  <b>North Side:</b> -29.45883  <b>South Side:</b> -30.05883  <b>Geodetic Datum:</b> ANG  <b>Loc Meth:</b> SUR  <b>Loc Acc:</b> 91.44  <b>Grd Elev Datum:</b> MSL  <b>Grd Elev Acc:</b> 0.305  <b>Grd Elev Meth:</b> SUR  <b>Gravity Datum:</b> O  <b>Gravity Acc:</b> 1  <b>Terr Corr Meth:</b>  <b>Terr Corr Error:</b></p>
<p><b>Survey Id:</b> 196639  <b>Survey Name:</b> Eromanga-Frome Seismic, Grav  <b>State:</b> QLD,SA  <b>Country:</b> AUS  <b>Operator:</b> Delhi Petroleum Pty Ltd  <b>Contractor:</b> United Geophysics Corporation  <b>Processor:</b> Layton Geophysical  <b>Access Code:</b> O  <b>Reliability:</b>  <b>On/Off:</b> On  <b>Start Date:</b> 4/02/1966  <b>End Date:</b> 11/12/1966  <b>Spacemin:</b> 402  <b>Spacemax:</b> 402  <b>Stations:</b> 1395  <b>Vessel Type:</b> 4W  <b>Vessel Name:</b>  <b>West Side:</b> 139.17833  <b>East Side:</b> 142.5875  <b>North Side:</b> -25.3645  <b>South Side:</b> -29.53817  <b>Geodetic Datum:</b> ANG  <b>Loc Meth:</b> DIG  <b>Loc Acc:</b> 90.44  <b>Grd Elev Datum:</b> MSL  <b>Grd Elev Acc:</b> 0.904  <b>Grd Elev Meth:</b> SUR  <b>Gravity Datum:</b> O  <b>Gravity Acc:</b> 2  <b>Terr Corr Meth:</b>  <b>Terr Corr Error:</b></p>	<p><b>Survey Id:</b> 196640  <b>Survey Name:</b> Mt Rennie-Ooraminna Seismic, Grav  <b>State:</b> NT  <b>Country:</b> AUS  <b>Operator:</b> Magellan Petroleum  <b>Contractor:</b> Geophysical Assoc  <b>Processor:</b> Layton Geophysical  <b>Access Code:</b> O  <b>Reliability:</b>  <b>On/Off:</b> On  <b>Start Date:</b> 18/02/1966  <b>End Date:</b> 19/12/1966  <b>Spacemin:</b> 536  <b>Spacemax:</b> 536  <b>Stations:</b> 5220  <b>Vessel Type:</b> 4W  <b>Vessel Name:</b>  <b>West Side:</b> 129.73717  <b>East Side:</b> 134.17967  <b>North Side:</b> -23.34467  <b>South Side:</b> -24.3975  <b>Geodetic Datum:</b> ANG  <b>Loc Meth:</b> DIG  <b>Loc Acc:</b> 90.44  <b>Grd Elev Datum:</b> MSL  <b>Grd Elev Acc:</b> 0.904  <b>Grd Elev Meth:</b> SUR  <b>Gravity Datum:</b> O  <b>Gravity Acc:</b> 1  <b>Terr Corr Meth:</b>  <b>Terr Corr Error:</b></p>

## Index of Gravity Surveys

<p><b>Survey Id:</b> 196641  <b>Survey Name:</b> Perlanna Seismic, Grav  <b>State:</b> NT  <b>Country:</b> AUS  <b>Operator:</b> Aust Petroleum Co  <b>Contractor:</b> Compagnie Generale Geophysique  <b>Processor:</b> Layton Geophysical  <b>Access Code:</b> O  <b>Reliability:</b>  <b>On/Off:</b> On  <b>Start Date:</b> 22/04/1966  <b>End Date:</b> 10/06/1966  <b>Spacemin:</b> 719  <b>Spacemax:</b> 719  <b>Stations:</b> 463  <b>Vessel Type:</b> 4W  <b>Vessel Name:</b>  <b>West Side:</b> 137.2537  <b>East Side:</b> 137.722  <b>North Side:</b> -25.2188  <b>South Side:</b> -26.0575  <b>Geodetic Datum:</b> ANG  <b>Loc Meth:</b> SUR  <b>Loc Acc:</b> 90.44  <b>Grd Elev Datum:</b> MSL  <b>Grd Elev Acc:</b> 0.904  <b>Grd Elev Meth:</b> SUR  <b>Gravity Datum:</b> O  <b>Gravity Acc:</b> 5  <b>Terr Corr Meth:</b>  <b>Terr Corr Error:</b></p>	<p><b>Survey Id:</b> 196642  <b>Survey Name:</b> Moyle River Seismic, Grav  <b>State:</b> NT  <b>Country:</b> AUS  <b>Operator:</b> Aust Aquitaine Petroleum  <b>Contractor:</b> Compagnie Generale Geophysique  <b>Processor:</b> Layton Geophysical  <b>Access Code:</b> O  <b>Reliability:</b>  <b>On/Off:</b> On  <b>Start Date:</b> 12/07/1966  <b>End Date:</b> 7/10/1966  <b>Spacemin:</b> 5028  <b>Spacemax:</b> 5028  <b>Stations:</b> 379  <b>Vessel Type:</b> 4W  <b>Vessel Name:</b>  <b>West Side:</b> 129.4972  <b>East Side:</b> 130.05083  <b>North Side:</b> -13.61917  <b>South Side:</b> -14.423  <b>Geodetic Datum:</b> ANG  <b>Loc Meth:</b> SUR  <b>Loc Acc:</b> 40  <b>Grd Elev Datum:</b> MSL  <b>Grd Elev Acc:</b> 0.35  <b>Grd Elev Meth:</b> SUR  <b>Gravity Datum:</b> O  <b>Gravity Acc:</b> 0.3  <b>Terr Corr Meth:</b>  <b>Terr Corr Error:</b></p>
<p><b>Survey Id:</b> 196645  <b>Survey Name:</b> Windorah-Wolgolla Seismic, Grav  <b>State:</b> QLD  <b>Country:</b> AUS  <b>Operator:</b> French Petroleum Co  <b>Contractor:</b> Compagnie Generale Geophysique  <b>Processor:</b>  <b>Access Code:</b> O  <b>Reliability:</b>  <b>On/Off:</b> On  <b>Start Date:</b> 5/05/1966  <b>End Date:</b> 4/09/1966  <b>Spacemin:</b> 60  <b>Spacemax:</b> 60  <b>Stations:</b> 923  <b>Vessel Type:</b> 4W  <b>Vessel Name:</b> Landrovers, Internationals  <b>West Side:</b> 141.18117  <b>East Side:</b> 143.07683  <b>North Side:</b> -24.96467  <b>South Side:</b> -28.34967  <b>Geodetic Datum:</b> ANG  <b>Loc Meth:</b> SUR  <b>Loc Acc:</b> 42  <b>Grd Elev Datum:</b> MSL  <b>Grd Elev Acc:</b> 0.51  <b>Grd Elev Meth:</b> SUR  <b>Gravity Datum:</b> O  <b>Gravity Acc:</b> 0.5  <b>Terr Corr Meth:</b>  <b>Terr Corr Error:</b></p>	<p><b>Survey Id:</b> 196647  <b>Survey Name:</b> Everard Seismic Grav  <b>State:</b> SA  <b>Country:</b> AUS  <b>Operator:</b> Dept Mines SA  <b>Contractor:</b>  <b>Processor:</b>  <b>Access Code:</b> O  <b>Reliability:</b>  <b>On/Off:</b> On  <b>Start Date:</b>  <b>End Date:</b>  <b>Spacemin:</b>  <b>Spacemax:</b>  <b>Stations:</b> 142  <b>Vessel Type:</b>  <b>Vessel Name:</b>  <b>West Side:</b> 132.1123  <b>East Side:</b> 132.1391  <b>North Side:</b> -27.5326  <b>South Side:</b> -27.9995  <b>Geodetic Datum:</b> ANG  <b>Loc Meth:</b>  <b>Loc Acc:</b> 100  <b>Grd Elev Datum:</b> MSL  <b>Grd Elev Acc:</b> 5  <b>Grd Elev Meth:</b>  <b>Gravity Datum:</b> O  <b>Gravity Acc:</b> 2  <b>Terr Corr Meth:</b>  <b>Terr Corr Error:</b></p>



## Index of Gravity Surveys

<p><b>Survey Id:</b> 196649  <b>Survey Name:</b> Mount Gambier, Meningie, Coorong Grav  <b>State:</b> SA  <b>Country:</b> AUS  <b>Operator:</b> Geosurveys  <b>Contractor:</b> Beach Petroleum  <b>Processor:</b>  <b>Access Code:</b> O  <b>Reliability:</b>  <b>On/Off:</b> On  <b>Start Date:</b>  <b>End Date:</b>  <b>Spacemin:</b>  <b>Spacemax:</b>  <b>Stations:</b> 134  <b>Vessel Type:</b>  <b>Vessel Name:</b>  <b>West Side:</b> 138.6892  <b>East Side:</b> 139.8622  <b>North Side:</b> -35.5195  <b>South Side:</b> -36.9508  <b>Geodetic Datum:</b> ANG  <b>Loc Meth:</b>  <b>Loc Acc:</b> 100  <b>Grd Elev Datum:</b> MSL  <b>Grd Elev Acc:</b> 5  <b>Grd Elev Meth:</b>  <b>Gravity Datum:</b> O  <b>Gravity Acc:</b> 2  <b>Terr Corr Meth:</b>  <b>Terr Corr Error:</b></p>	<p><b>Survey Id:</b> 196650  <b>Survey Name:</b> Eastern Tasmania Regional  <b>State:</b> TAS  <b>Country:</b> AUS  <b>Operator:</b> University of Tasmania  <b>Contractor:</b> University of Tasmania  <b>Processor:</b>  <b>Access Code:</b> O  <b>Reliability:</b>  <b>On/Off:</b> On  <b>Start Date:</b>  <b>End Date:</b>  <b>Spacemin:</b>  <b>Spacemax:</b>  <b>Stations:</b> 385  <b>Vessel Type:</b>  <b>Vessel Name:</b>  <b>West Side:</b> 146.47483  <b>East Side:</b> 148.29217  <b>North Side:</b> -41.47267  <b>South Side:</b> -43.42217  <b>Geodetic Datum:</b> ANG  <b>Loc Meth:</b>  <b>Loc Acc:</b> 10  <b>Grd Elev Datum:</b> MSL  <b>Grd Elev Acc:</b> 0.1  <b>Grd Elev Meth:</b>  <b>Gravity Datum:</b> O  <b>Gravity Acc:</b> 0.5  <b>Terr Corr Meth:</b>  <b>Terr Corr Error:</b></p>
---	--

<p><b>Survey Id:</b> 196651  <b>Survey Name:</b> West Lennard NW Australia  <b>State:</b> WA  <b>Country:</b> AUS  <b>Operator:</b> WAPET  <b>Contractor:</b> WAPET  <b>Processor:</b>  <b>Access Code:</b> O  <b>Reliability:</b>  <b>On/Off:</b> On  <b>Start Date:</b>  <b>End Date:</b>  <b>Spacemin:</b>  <b>Spacemax:</b>  <b>Stations:</b> 516  <b>Vessel Type:</b>  <b>Vessel Name:</b>  <b>West Side:</b> 123.65317  <b>East Side:</b> 124.46483  <b>North Side:</b> -17.02683  <b>South Side:</b> -17.60617  <b>Geodetic Datum:</b> ANG  <b>Loc Meth:</b>  <b>Loc Acc:</b> 100  <b>Grd Elev Datum:</b> MSL  <b>Grd Elev Acc:</b> 5  <b>Grd Elev Meth:</b>  <b>Gravity Datum:</b> O  <b>Gravity Acc:</b> 2  <b>Terr Corr Meth:</b>  <b>Terr Corr Error:</b></p>	<p><b>Survey Id:</b> 196660  <b>Survey Name:</b> Warooka Detailed Grav  <b>State:</b> SA  <b>Country:</b> AUS  <b>Operator:</b> Dept Mines SA  <b>Contractor:</b>  <b>Processor:</b>  <b>Access Code:</b> O  <b>Reliability:</b>  <b>On/Off:</b> On  <b>Start Date:</b>  <b>End Date:</b>  <b>Spacemin:</b>  <b>Spacemax:</b>  <b>Stations:</b> 537  <b>Vessel Type:</b>  <b>Vessel Name:</b>  <b>West Side:</b> 136.953  <b>East Side:</b> 137.2775  <b>North Side:</b> -34.9083  <b>South Side:</b> -35.1587  <b>Geodetic Datum:</b> ANG  <b>Loc Meth:</b>  <b>Loc Acc:</b> 100  <b>Grd Elev Datum:</b> MSL  <b>Grd Elev Acc:</b> 5  <b>Grd Elev Meth:</b>  <b>Gravity Datum:</b> O  <b>Gravity Acc:</b> 2  <b>Terr Corr Meth:</b>  <b>Terr Corr Error:</b></p>
--	---

## Index of Gravity Surveys

<p><b>Survey Id:</b> 196661  <b>Survey Name:</b> Mount Lyndhurst Detailed Grav</p> <p><b>State:</b> SA  <b>Country:</b> AUS  <b>Operator:</b> Dept Mines SA  <b>Contractor:</b>  <b>Processor:</b>  <b>Access Code:</b> O  <b>Reliability:</b>  <b>On/Off:</b> On  <b>Start Date:</b>  <b>End Date:</b>  <b>Spacemin:</b>  <b>Spacemax:</b>  <b>Stations:</b> 961  <b>Vessel Type:</b>  <b>Vessel Name:</b>  <b>West Side:</b> 138.4881  <b>East Side:</b> 138.6256  <b>North Side:</b> -30.1165  <b>South Side:</b> -30.2495  <b>Geodetic Datum:</b> ANG  <b>Loc Meth:</b>  <b>Loc Acc:</b> 100  <b>Grd Elev Datum:</b> MSL  <b>Grd Elev Acc:</b> 5  <b>Grd Elev Meth:</b>  <b>Gravity Datum:</b> O  <b>Gravity Acc:</b> 2  <b>Terr Corr Meth:</b>  <b>Terr Corr Error:</b></p>	<p><b>Survey Id:</b> 196662  <b>Survey Name:</b> Copley, Angepena, Italowie Gorge - SADME Road</p> <p><b>State:</b> SA  <b>Country:</b> AUS  <b>Operator:</b> Dept Mines SA  <b>Contractor:</b>  <b>Processor:</b>  <b>Access Code:</b> O  <b>Reliability:</b>  <b>On/Off:</b> On  <b>Start Date:</b>  <b>End Date:</b>  <b>Spacemin:</b>  <b>Spacemax:</b>  <b>Stations:</b> 142  <b>Vessel Type:</b>  <b>Vessel Name:</b>  <b>West Side:</b> 138.1834  <b>East Side:</b> 139.422  <b>North Side:</b> -30.4164  <b>South Side:</b> -30.6867  <b>Geodetic Datum:</b> ANG  <b>Loc Meth:</b>  <b>Loc Acc:</b> 100  <b>Grd Elev Datum:</b> MSL  <b>Grd Elev Acc:</b> 5  <b>Grd Elev Meth:</b>  <b>Gravity Datum:</b> O  <b>Gravity Acc:</b> 2  <b>Terr Corr Meth:</b>  <b>Terr Corr Error:</b></p>
<p><b>Survey Id:</b> 196663  <b>Survey Name:</b> Mount Serle, Yankaninna - SADM Road Grav</p> <p><b>State:</b> SA  <b>Country:</b> AUS  <b>Operator:</b> Dept Mines SA  <b>Contractor:</b>  <b>Processor:</b>  <b>Access Code:</b> O  <b>Reliability:</b>  <b>On/Off:</b> On  <b>Start Date:</b>  <b>End Date:</b>  <b>Spacemin:</b>  <b>Spacemax:</b>  <b>Stations:</b> 15  <b>Vessel Type:</b>  <b>Vessel Name:</b>  <b>West Side:</b> 138.8162  <b>East Side:</b> 139.0576  <b>North Side:</b> -30.212  <b>South Side:</b> -30.5437  <b>Geodetic Datum:</b> ANG  <b>Loc Meth:</b>  <b>Loc Acc:</b> 100  <b>Grd Elev Datum:</b> MSL  <b>Grd Elev Acc:</b> 5  <b>Grd Elev Meth:</b>  <b>Gravity Datum:</b> O  <b>Gravity Acc:</b> 2  <b>Terr Corr Meth:</b>  <b>Terr Corr Error:</b></p>	<p><b>Survey Id:</b> 196664  <b>Survey Name:</b> Oodnadatta - SADM Road Grav</p> <p><b>State:</b> SA  <b>Country:</b> AUS  <b>Operator:</b> Dept Mines SA  <b>Contractor:</b>  <b>Processor:</b>  <b>Access Code:</b> O  <b>Reliability:</b>  <b>On/Off:</b> On  <b>Start Date:</b>  <b>End Date:</b>  <b>Spacemin:</b>  <b>Spacemax:</b>  <b>Stations:</b> 39  <b>Vessel Type:</b>  <b>Vessel Name:</b>  <b>West Side:</b> 135  <b>East Side:</b> 135.812  <b>North Side:</b> -27.492  <b>South Side:</b> -27.9877  <b>Geodetic Datum:</b> ANG  <b>Loc Meth:</b>  <b>Loc Acc:</b> 100  <b>Grd Elev Datum:</b> MSL  <b>Grd Elev Acc:</b> 5  <b>Grd Elev Meth:</b>  <b>Gravity Datum:</b> O  <b>Gravity Acc:</b> 2  <b>Terr Corr Meth:</b>  <b>Terr Corr Error:</b></p>

## Index of Gravity Surveys

<p><b>Survey Id:</b> 196668  <b>Survey Name:</b> Mount Lyndhurst - SADME  Road Grav  <b>State:</b> SA  <b>Country:</b> AUS  <b>Operator:</b> Dept Mines SA  <b>Contractor:</b>  <b>Processor:</b>  <b>Access Code:</b> O  <b>Reliability:</b>  <b>On/Off:</b> On  <b>Start Date:</b>  <b>End Date:</b>  <b>Spacemin:</b>  <b>Spacemax:</b>  <b>Stations:</b> 77  <b>Vessel Type:</b>  <b>Vessel Name:</b>  <b>West Side:</b> 138.2753  <b>East Side:</b> 138.9226  <b>North Side:</b> -29.9992  <b>South Side:</b> -30.5244  <b>Geodetic Datum:</b> ANG  <b>Loc Meth:</b>  <b>Loc Acc:</b> 100  <b>Grd Elev Datum:</b> MSL  <b>Grd Elev Acc:</b> 5  <b>Grd Elev Meth:</b>  <b>Gravity Datum:</b> O  <b>Gravity Acc:</b> 2  <b>Terr Corr Meth:</b>  <b>Terr Corr Error:</b></p>	<p><b>Survey Id:</b> 196673  <b>Survey Name:</b> Lamont Marine Grav C1006  <b>State:</b>  <b>Country:</b> AUS  <b>Operator:</b>  <b>Contractor:</b>  <b>Processor:</b>  <b>Access Code:</b> O  <b>Reliability:</b>  <b>On/Off:</b> Off  <b>Start Date:</b>  <b>End Date:</b>  <b>Spacemin:</b>  <b>Spacemax:</b>  <b>Stations:</b> 231  <b>Vessel Type:</b>  <b>Vessel Name:</b>  <b>West Side:</b> 147.602  <b>East Side:</b> 161.9639  <b>North Side:</b> -13.1917  <b>South Side:</b> -18.1361  <b>Geodetic Datum:</b> ANG  <b>Loc Meth:</b>  <b>Loc Acc:</b> 100  <b>Grd Elev Datum:</b> MSL  <b>Grd Elev Acc:</b> 5  <b>Grd Elev Meth:</b>  <b>Gravity Datum:</b> N  <b>Gravity Acc:</b> 2  <b>Terr Corr Meth:</b>  <b>Terr Corr Error:</b></p>
--	--

<p><b>Survey Id:</b> 196674  <b>Survey Name:</b> Lamont Marine Grav C1007  <b>State:</b>  <b>Country:</b> AUS  <b>Operator:</b>  <b>Contractor:</b>  <b>Processor:</b>  <b>Access Code:</b> O  <b>Reliability:</b>  <b>On/Off:</b> Off  <b>Start Date:</b>  <b>End Date:</b>  <b>Spacemin:</b>  <b>Spacemax:</b>  <b>Stations:</b> 93  <b>Vessel Type:</b>  <b>Vessel Name:</b>  <b>West Side:</b> 147.6119  <b>East Side:</b> 154.6703  <b>North Side:</b> -8.1335  <b>South Side:</b> -18.1736  <b>Geodetic Datum:</b> ANG  <b>Loc Meth:</b>  <b>Loc Acc:</b> 100  <b>Grd Elev Datum:</b> MSL  <b>Grd Elev Acc:</b> 5  <b>Grd Elev Meth:</b>  <b>Gravity Datum:</b> N  <b>Gravity Acc:</b> 2  <b>Terr Corr Meth:</b>  <b>Terr Corr Error:</b></p>	<p><b>Survey Id:</b> 196677  <b>Survey Name:</b> Yankaninna Grav Traverses  <b>State:</b> SA  <b>Country:</b> AUS  <b>Operator:</b> Dept Mines SA  <b>Contractor:</b>  <b>Processor:</b>  <b>Access Code:</b> O  <b>Reliability:</b>  <b>On/Off:</b> On  <b>Start Date:</b>  <b>End Date:</b>  <b>Spacemin:</b>  <b>Spacemax:</b>  <b>Stations:</b> 324  <b>Vessel Type:</b>  <b>Vessel Name:</b>  <b>West Side:</b> 139.053  <b>East Side:</b> 139.228  <b>North Side:</b> -30.2363  <b>South Side:</b> -30.3674  <b>Geodetic Datum:</b> ANG  <b>Loc Meth:</b>  <b>Loc Acc:</b> 100  <b>Grd Elev Datum:</b> MSL  <b>Grd Elev Acc:</b> 5  <b>Grd Elev Meth:</b>  <b>Gravity Datum:</b> O  <b>Gravity Acc:</b> 2  <b>Terr Corr Meth:</b>  <b>Terr Corr Error:</b></p>
---	--

## Index of Gravity Surveys

<p><b>Survey Id:</b> 196691  <b>Survey Name:</b> Thursday Island-Daru Grav Tie  <b>State:</b> QLD  <b>Country:</b> AUS  <b>Operator:</b>  <b>Contractor:</b> BMR  <b>Processor:</b>  <b>Access Code:</b> O  <b>Reliability:</b>  <b>On/Off:</b> On  <b>Start Date:</b> 1/05/1966  <b>End Date:</b> 31/05/1966  <b>Spacemin:</b>  <b>Spacemax:</b>  <b>Stations:</b> 4  <b>Vessel Type:</b>  <b>Vessel Name:</b>  <b>West Side:</b> 142.22417  <b>East Side:</b> 142.29667  <b>North Side:</b> -10.58617  <b>South Side:</b> -10.59167  <b>Geodetic Datum:</b> AGD66  <b>Loc Meth:</b>  <b>Loc Acc:</b> 100  <b>Grd Elev Datum:</b> MSL  <b>Grd Elev Acc:</b> 5  <b>Grd Elev Meth:</b>  <b>Gravity Datum:</b> O  <b>Gravity Acc:</b> 0.1  <b>Terr Corr Meth:</b>  <b>Terr Corr Error:</b></p>	<p><b>Survey Id:</b> 196692  <b>Survey Name:</b> Sydney Tie Grav  <b>State:</b> NSW  <b>Country:</b> AUS  <b>Operator:</b> BMR  <b>Contractor:</b> BMR  <b>Processor:</b> BMR  <b>Access Code:</b> O  <b>Reliability:</b>  <b>On/Off:</b> On  <b>Start Date:</b> 1/09/1966  <b>End Date:</b> 30/09/1966  <b>Spacemin:</b>  <b>Spacemax:</b>  <b>Stations:</b> 1  <b>Vessel Type:</b>  <b>Vessel Name:</b>  <b>West Side:</b> 151.18  <b>East Side:</b> 151.18  <b>North Side:</b> -33.93333  <b>South Side:</b> -33.93333  <b>Geodetic Datum:</b> AGD66  <b>Loc Meth:</b>  <b>Loc Acc:</b> 100  <b>Grd Elev Datum:</b> MSL  <b>Grd Elev Acc:</b> 5  <b>Grd Elev Meth:</b>  <b>Gravity Datum:</b> O  <b>Gravity Acc:</b> 0.1  <b>Terr Corr Meth:</b>  <b>Terr Corr Error:</b></p>
<p><b>Survey Id:</b> 196701  <b>Survey Name:</b> East Papua Helicopter Grav  <b>State:</b>  <b>Country:</b> PNG  <b>Operator:</b>  <b>Contractor:</b>  <b>Processor:</b>  <b>Access Code:</b> O  <b>Reliability:</b>  <b>On/Off:</b> On  <b>Start Date:</b>  <b>End Date:</b>  <b>Spacemin:</b>  <b>Spacemax:</b>  <b>Stations:</b> 1009  <b>Vessel Type:</b> RW  <b>Vessel Name:</b>  <b>West Side:</b> 146.7616  <b>East Side:</b> 153.705  <b>North Side:</b> -6.975  <b>South Side:</b> -11.7  <b>Geodetic Datum:</b> ANG  <b>Loc Meth:</b>  <b>Loc Acc:</b> 100  <b>Grd Elev Datum:</b> MSL  <b>Grd Elev Acc:</b> 5  <b>Grd Elev Meth:</b>  <b>Gravity Datum:</b> O  <b>Gravity Acc:</b> 2  <b>Terr Corr Meth:</b>  <b>Terr Corr Error:</b></p>	<p><b>Survey Id:</b> 196703  <b>Survey Name:</b> Timor Sea, Marine Grav, Magnetic, Seismic  <b>State:</b>  <b>Country:</b> AUS  <b>Operator:</b> BMR  <b>Contractor:</b> United Geophysics Corporation  <b>Processor:</b> BMR  <b>Access Code:</b> O  <b>Reliability:</b>  <b>On/Off:</b> Off  <b>Start Date:</b> 23/09/1967  <b>End Date:</b> 21/12/1967  <b>Spacemin:</b> 1000  <b>Spacemax:</b> 15000  <b>Stations:</b> 8433  <b>Vessel Type:</b> MV  <b>Vessel Name:</b> Wyrallah 215ft Trawler type  <b>West Side:</b> 120.00333  <b>East Side:</b> 132.72  <b>North Side:</b> -9.00333  <b>South Side:</b> -14.49167  <b>Geodetic Datum:</b> ANG  <b>Loc Meth:</b>  <b>Loc Acc:</b> 100  <b>Grd Elev Datum:</b> MSL  <b>Grd Elev Acc:</b> 5  <b>Grd Elev Meth:</b>  <b>Gravity Datum:</b> I  <b>Gravity Acc:</b> 5  <b>Terr Corr Meth:</b>  <b>Terr Corr Error:</b></p>

## Index of Gravity Surveys

<p><b>Survey Id:</b> 196704  <b>Survey Name:</b> Helicopter Grav NT, WA  <b>State:</b> NT,WA  <b>Country:</b> AUS  <b>Operator:</b> BMR  <b>Contractor:</b> Rotorwork Helicopters Pty Ltd  <b>Processor:</b>  <b>Access Code:</b> O  <b>Reliability:</b>  <b>On/Off:</b> On  <b>Start Date:</b> 28/02/1967  <b>End Date:</b> 3/11/1967  <b>Spacemin:</b>  <b>Spacemax:</b>  <b>Stations:</b> 3882  <b>Vessel Type:</b> RW  <b>Vessel Name:</b>  <b>West Side:</b> 128.59333  <b>East Side:</b> 137.09833  <b>North Side:</b> -10.745  <b>South Side:</b> -19.01833  <b>Geodetic Datum:</b> ANG  <b>Loc Meth:</b>  <b>Loc Acc:</b> 100  <b>Grd Elev Datum:</b> MSL  <b>Grd Elev Acc:</b> 3  <b>Grd Elev Meth:</b> PGE  <b>Gravity Datum:</b> O  <b>Gravity Acc:</b> 1  <b>Terr Corr Meth:</b>  <b>Terr Corr Error:</b></p>	<p><b>Survey Id:</b> 196705  <b>Survey Name:</b> Helicopter Grav NT, WA  <b>State:</b> NT,WA  <b>Country:</b> AUS  <b>Operator:</b>  <b>Contractor:</b>  <b>Processor:</b>  <b>Access Code:</b> O  <b>Reliability:</b>  <b>On/Off:</b> On  <b>Start Date:</b>  <b>End Date:</b>  <b>Spacemin:</b>  <b>Spacemax:</b>  <b>Stations:</b> 797  <b>Vessel Type:</b> RW  <b>Vessel Name:</b>  <b>West Side:</b> 128.89333  <b>East Side:</b> 132.00667  <b>North Side:</b> -19.83333  <b>South Side:</b> -23.21333  <b>Geodetic Datum:</b> ANG  <b>Loc Meth:</b> MAN  <b>Loc Acc:</b> 100  <b>Grd Elev Datum:</b> MSL  <b>Grd Elev Acc:</b> 3  <b>Grd Elev Meth:</b> PGE  <b>Gravity Datum:</b> O  <b>Gravity Acc:</b> 1  <b>Terr Corr Meth:</b>  <b>Terr Corr Error:</b></p>
---	---

<p><b>Survey Id:</b> 196706  <b>Survey Name:</b> Helicopter Grav NT, WA    <b>State:</b> NT,WA  <b>Country:</b> AUS  <b>Operator:</b>  <b>Contractor:</b>  <b>Processor:</b>  <b>Access Code:</b> O  <b>Reliability:</b>  <b>On/Off:</b> On  <b>Start Date:</b>  <b>End Date:</b>  <b>Spacemin:</b>  <b>Spacemax:</b>  <b>Stations:</b> 2506  <b>Vessel Type:</b> RW  <b>Vessel Name:</b>  <b>West Side:</b> 122.09167  <b>East Side:</b> 130.02333  <b>North Side:</b> -13.69167  <b>South Side:</b> -19.06333  <b>Geodetic Datum:</b> ANG  <b>Loc Meth:</b> MAN  <b>Loc Acc:</b> 100  <b>Grd Elev Datum:</b> MSL  <b>Grd Elev Acc:</b> 3  <b>Grd Elev Meth:</b> PGE  <b>Gravity Datum:</b> O  <b>Gravity Acc:</b> 1  <b>Terr Corr Meth:</b>  <b>Terr Corr Error:</b></p>	<p><b>Survey Id:</b> 196708  <b>Survey Name:</b> Road Traverses Central, Eastern NT  <b>State:</b> NT,WA  <b>Country:</b> AUS  <b>Operator:</b>  <b>Contractor:</b>  <b>Processor:</b>  <b>Access Code:</b> O  <b>Reliability:</b>  <b>On/Off:</b> On  <b>Start Date:</b> 1/09/1967  <b>End Date:</b> 31/12/1967  <b>Spacemin:</b>  <b>Spacemax:</b>  <b>Stations:</b> 292  <b>Vessel Type:</b> 4W  <b>Vessel Name:</b>  <b>West Side:</b> 126.44333  <b>East Side:</b> 135.08333  <b>North Side:</b> -12.12333  <b>South Side:</b> -18.66833  <b>Geodetic Datum:</b> ANG  <b>Loc Meth:</b>  <b>Loc Acc:</b> 100  <b>Grd Elev Datum:</b> MSL  <b>Grd Elev Acc:</b> 5  <b>Grd Elev Meth:</b>  <b>Gravity Datum:</b> O  <b>Gravity Acc:</b> 0.1  <b>Terr Corr Meth:</b>  <b>Terr Corr Error:</b></p>
--	--

## Index of Gravity Surveys

<b>Survey Id:</b>	196709	<b>Survey Id:</b>	196710
<b>Survey Name:</b>	Ngalia Basin Semi Detail Grav	<b>Survey Name:</b>	North West Cootamundra Grav
<b>State:</b>	NT	<b>State:</b>	NSW
<b>Country:</b>	AUS	<b>Country:</b>	AUS
<b>Operator:</b>	BMR	<b>Operator:</b>	BMR
<b>Contractor:</b>	BMR	<b>Contractor:</b>	
<b>Processor:</b>	Layton and Associates	<b>Processor:</b>	BMR
<b>Access Code:</b>	O	<b>Access Code:</b>	O
<b>Reliability:</b>		<b>Reliability:</b>	
<b>On/Off:</b>	On	<b>On/Off:</b>	On
<b>Start Date:</b>	12/11/1967	<b>Start Date:</b>	9/01/1967
<b>End Date:</b>	1/12/1967	<b>End Date:</b>	1/03/1967
<b>Spacemin:</b>		<b>Spacemin:</b>	400
<b>Spacemax:</b>		<b>Spacemax:</b>	400
<b>Stations:</b>	994	<b>Stations:</b>	31
<b>Vessel Type:</b>	4W	<b>Vessel Type:</b>	4W
<b>Vessel Name:</b>		<b>Vessel Name:</b>	Landrover, Falcon StW
<b>West Side:</b>	131.615	<b>West Side:</b>	147.00817
<b>East Side:</b>	132.99667	<b>East Side:</b>	147.53238
<b>North Side:</b>	-21.61833	<b>North Side:</b>	-34.04183
<b>South Side:</b>	-23.51167	<b>South Side:</b>	-34.48817
<b>Geodetic Datum:</b>	ANG	<b>Geodetic Datum:</b>	ANG
<b>Loc Meth:</b>	MAN	<b>Loc Meth:</b>	
<b>Loc Acc:</b>	152.4	<b>Loc Acc:</b>	100
<b>Grd Elev Datum:</b>	MSL	<b>Grd Elev Datum:</b>	MSL
<b>Grd Elev Acc:</b>	0.11	<b>Grd Elev Acc:</b>	1
<b>Grd Elev Meth:</b>	SUR	<b>Grd Elev Meth:</b>	SUR
<b>Gravity Datum:</b>	O	<b>Gravity Datum:</b>	O
<b>Gravity Acc:</b>	0.2	<b>Gravity Acc:</b>	2
<b>Terr Corr Meth:</b>		<b>Terr Corr Meth:</b>	
<b>Terr Corr Error:</b>		<b>Terr Corr Error:</b>	

<b>Survey Id:</b>	196712	<b>Survey Id:</b>	196716
<b>Survey Name:</b>	Semi Detailed Grav	<b>Survey Name:</b>	Kamileroi-Dobbyn Detailed Grav
<b>State:</b>	QLD	<b>State:</b>	QLD
<b>Country:</b>	AUS	<b>Country:</b>	AUS
<b>Operator:</b>	BMR	<b>Operator:</b>	BMR
<b>Contractor:</b>		<b>Contractor:</b>	BMR
<b>Processor:</b>	BMR	<b>Processor:</b>	BMR
<b>Access Code:</b>	O	<b>Access Code:</b>	O
<b>Reliability:</b>		<b>Reliability:</b>	
<b>On/Off:</b>	On	<b>On/Off:</b>	On
<b>Start Date:</b>	26/05/1967	<b>Start Date:</b>	1/10/1967
<b>End Date:</b>	11/08/1967	<b>End Date:</b>	31/10/1967
<b>Spacemin:</b>	1000	<b>Spacemin:</b>	39
<b>Spacemax:</b>	15000	<b>Spacemax:</b>	76
<b>Stations:</b>	2260	<b>Stations:</b>	839
<b>Vessel Type:</b>	4W	<b>Vessel Type:</b>	
<b>Vessel Name:</b>	SWB LandRover, International	<b>Vessel Name:</b>	
<b>West Side:</b>	133.375	<b>West Side:</b>	139.97283
<b>East Side:</b>	147.06333	<b>East Side:</b>	140.12167
<b>North Side:</b>	-16.26667	<b>North Side:</b>	-19.2945
<b>South Side:</b>	-22.96333	<b>South Side:</b>	-19.7225
<b>Geodetic Datum:</b>	ANG	<b>Geodetic Datum:</b>	ANG
<b>Loc Meth:</b>	SUR	<b>Loc Meth:</b>	
<b>Loc Acc:</b>	100	<b>Loc Acc:</b>	100
<b>Grd Elev Datum:</b>	MSL	<b>Grd Elev Datum:</b>	MSL
<b>Grd Elev Acc:</b>	2	<b>Grd Elev Acc:</b>	5
<b>Grd Elev Meth:</b>		<b>Grd Elev Meth:</b>	
<b>Gravity Datum:</b>	O	<b>Gravity Datum:</b>	O
<b>Gravity Acc:</b>	2	<b>Gravity Acc:</b>	0.1
<b>Terr Corr Meth:</b>		<b>Terr Corr Meth:</b>	
<b>Terr Corr Error:</b>		<b>Terr Corr Error:</b>	

## Index of Gravity Surveys

<p><b>Survey Id:</b> 196718  <b>Survey Name:</b> Canberra Grav  <b>State:</b> ACT,NSW  <b>Country:</b> AUS  <b>Operator:</b> BMR  <b>Contractor:</b> BMR  <b>Processor:</b> BMR  <b>Access Code:</b> O  <b>Reliability:</b>  <b>On/Off:</b> On  <b>Start Date:</b> 1/12/1967  <b>End Date:</b> 23/02/1968  <b>Spacemin:</b> 244  <b>Spacemax:</b> 244  <b>Stations:</b> 1032  <b>Vessel Type:</b> 4W  <b>Vessel Name:</b>  <b>West Side:</b> 149.0535  <b>East Side:</b> 149.17817  <b>North Side:</b> -35.23033  <b>South Side:</b> -35.38083  <b>Geodetic Datum:</b> ANG  <b>Loc Meth:</b> MAN  <b>Loc Acc:</b> 90  <b>Grd Elev Datum:</b> MSL  <b>Grd Elev Acc:</b> 2  <b>Grd Elev Meth:</b> TOS  <b>Gravity Datum:</b> O  <b>Gravity Acc:</b> 5  <b>Terr Corr Meth:</b>  <b>Terr Corr Error:</b></p>	<p><b>Survey Id:</b> 196730  <b>Survey Name:</b> Scopes Grav  <b>State:</b> NSW  <b>Country:</b> AUS  <b>Operator:</b> Alliance Oil Dev Aust  <b>Contractor:</b> Geosurveys  <b>Processor:</b> Layton Geophysical  <b>Access Code:</b> O  <b>Reliability:</b>  <b>On/Off:</b> On  <b>Start Date:</b> 11/01/1967  <b>End Date:</b> 20/03/1967  <b>Spacemin:</b> 1609  <b>Spacemax:</b> 1609  <b>Stations:</b> 1716  <b>Vessel Type:</b> 4W  <b>Vessel Name:</b>  <b>West Side:</b> 141.07267  <b>East Side:</b> 143.1595  <b>North Side:</b> -31.6525  <b>South Side:</b> -32.98717  <b>Geodetic Datum:</b> ANG  <b>Loc Meth:</b> SUR  <b>Loc Acc:</b> 60.96  <b>Grd Elev Datum:</b> MSL  <b>Grd Elev Acc:</b> 0.15  <b>Grd Elev Meth:</b> SUR  <b>Gravity Datum:</b> O  <b>Gravity Acc:</b> 0.3  <b>Terr Corr Meth:</b>  <b>Terr Corr Error:</b></p>
<p><b>Survey Id:</b> 196731  <b>Survey Name:</b> Hamley Seismic, Grav, Seismic Refraction  <b>State:</b> SA  <b>Country:</b> AUS  <b>Operator:</b> Associated Aust Oilfields NL  <b>Contractor:</b> Mines Admin and Namco Geophys  <b>Processor:</b> Monash University Computer Ctr  <b>Access Code:</b> O  <b>Reliability:</b>  <b>On/Off:</b> On  <b>Start Date:</b> 28/07/1967  <b>End Date:</b> 21/09/1967  <b>Spacemin:</b> 804  <b>Spacemax:</b> 804  <b>Stations:</b> 523  <b>Vessel Type:</b> 4W  <b>Vessel Name:</b>  <b>West Side:</b> 140.044  <b>East Side:</b> 141.003  <b>North Side:</b> -33.537  <b>South Side:</b> -34.1516  <b>Geodetic Datum:</b> ANG  <b>Loc Meth:</b> SUR  <b>Loc Acc:</b> 91  <b>Grd Elev Datum:</b> MSL  <b>Grd Elev Acc:</b> 2  <b>Grd Elev Meth:</b> SUR  <b>Gravity Datum:</b> O  <b>Gravity Acc:</b> 0.1  <b>Terr Corr Meth:</b>  <b>Terr Corr Error:</b></p>	<p><b>Survey Id:</b> 196732  <b>Survey Name:</b> Geraldton Grav  <b>State:</b> WA  <b>Country:</b> AUS  <b>Operator:</b> WAPET  <b>Contractor:</b> Wongela Geophysics  <b>Processor:</b> Layton Geophysical  <b>Access Code:</b> O  <b>Reliability:</b>  <b>On/Off:</b> On  <b>Start Date:</b> 10/04/1967  <b>End Date:</b> 7/07/1967  <b>Spacemin:</b> 804  <b>Spacemax:</b> 6436  <b>Stations:</b> 545  <b>Vessel Type:</b>  <b>Vessel Name:</b>  <b>West Side:</b> 114.30217  <b>East Side:</b> 114.8631  <b>North Side:</b> -28.20383  <b>South Side:</b> -28.9115  <b>Geodetic Datum:</b> ANG  <b>Loc Meth:</b> SUR  <b>Loc Acc:</b> 30  <b>Grd Elev Datum:</b> MSL  <b>Grd Elev Acc:</b> 2  <b>Grd Elev Meth:</b> SUR  <b>Gravity Datum:</b> O  <b>Gravity Acc:</b> 1.5  <b>Terr Corr Meth:</b>  <b>Terr Corr Error:</b></p>

## Index of Gravity Surveys

<p><b>Survey Id:</b> 196733  <b>Survey Name:</b> Cape Range detailed gravity  <b>State:</b> WA  <b>Country:</b> AUS  <b>Operator:</b> West Australian Petroleum Pty Ltd  <b>Contractor:</b> Geosurveys  <b>Processor:</b> Geosurveys  <b>Access Code:</b> O  <b>Reliability:</b>  <b>On/Off:</b> On  <b>Start Date:</b> 25/04/1967  <b>End Date:</b> 8/06/1967  <b>Spacemin:</b> 805  <b>Spacemax:</b> 805  <b>Stations:</b> 672  <b>Vessel Type:</b> RW  <b>Vessel Name:</b> Bell Helicopters, 4WD Toyotas  <b>West Side:</b> 113.81183  <b>East Side:</b> 114.17565  <b>North Side:</b> -21.80004  <b>South Side:</b> -22.42618  <b>Geodetic Datum:</b> ANG  <b>Loc Meth:</b> SUR  <b>Loc Acc:</b> 60.96  <b>Grd Elev Datum:</b> MSL  <b>Grd Elev Acc:</b> 0.15  <b>Grd Elev Meth:</b> SUR  <b>Gravity Datum:</b> O  <b>Gravity Acc:</b> 0.4  <b>Terr Corr Meth:</b>  <b>Terr Corr Error:</b></p>	<p><b>Survey Id:</b> 196735  <b>Survey Name:</b> Thunda Grav  <b>State:</b> QLD  <b>Country:</b> AUS  <b>Operator:</b> Alliance Oil Dev Aust  <b>Contractor:</b> Industrial Geophys Surveys  <b>Processor:</b> Industrial Geophys Surveys  <b>Access Code:</b> O  <b>Reliability:</b>  <b>On/Off:</b> On  <b>Start Date:</b> 1/05/1967  <b>End Date:</b> 8/07/1967  <b>Spacemin:</b> 1609  <b>Spacemax:</b> 1609  <b>Stations:</b> 135  <b>Vessel Type:</b> 4W  <b>Vessel Name:</b>  <b>West Side:</b> 143.0375  <b>East Side:</b> 144.02333  <b>North Side:</b> -25.23967  <b>South Side:</b> -25.99633  <b>Geodetic Datum:</b> ANG  <b>Loc Meth:</b> SUR  <b>Loc Acc:</b> 91.44  <b>Grd Elev Datum:</b> MSL  <b>Grd Elev Acc:</b> 0.15  <b>Grd Elev Meth:</b> SUR  <b>Gravity Datum:</b> O  <b>Gravity Acc:</b> 0.1  <b>Terr Corr Meth:</b>  <b>Terr Corr Error:</b></p>
---	--

<p><b>Survey Id:</b> 196738  <b>Survey Name:</b> Lake Kutubu Grav  <b>State:</b>  <b>Country:</b> PNG  <b>Operator:</b> Union Oil Dev Corp  <b>Contractor:</b> Namco Geophysics  <b>Processor:</b> Layton Geophysical  <b>Access Code:</b> O  <b>Reliability:</b>  <b>On/Off:</b> On  <b>Start Date:</b> 23/07/1967  <b>End Date:</b> 29/09/1967  <b>Spacemin:</b> 402  <b>Spacemax:</b> 4827  <b>Stations:</b> 240  <b>Vessel Type:</b> FT  <b>Vessel Name:</b> Helicopter,foot  <b>West Side:</b> 143.107  <b>East Side:</b> 143.51283  <b>North Side:</b> -6.656  <b>South Side:</b> -7.30433  <b>Geodetic Datum:</b> ANG  <b>Loc Meth:</b> SUR  <b>Loc Acc:</b> 152.4  <b>Grd Elev Datum:</b> MSL  <b>Grd Elev Acc:</b> 2.41  <b>Grd Elev Meth:</b> MIB  <b>Gravity Datum:</b> O  <b>Gravity Acc:</b> 0.5  <b>Terr Corr Meth:</b>  <b>Terr Corr Error:</b></p>	<p><b>Survey Id:</b> 196739  <b>Survey Name:</b> Jarmura Grav  <b>State:</b> WA  <b>Country:</b> AUS  <b>Operator:</b> French Petroleum Co  <b>Contractor:</b> Ray Geophysics  <b>Processor:</b> Ray Geophysics  <b>Access Code:</b> O  <b>Reliability:</b>  <b>On/Off:</b> On  <b>Start Date:</b> 16/08/1967  <b>End Date:</b> 15/10/1967  <b>Spacemin:</b> 4022  <b>Spacemax:</b> 4022  <b>Stations:</b> 1327  <b>Vessel Type:</b> RW  <b>Vessel Name:</b> Bell 47G5, Universal Toyota  <b>West Side:</b> 122.6437  <b>East Side:</b> 124.0785  <b>North Side:</b> -18.5905  <b>South Side:</b> -19.96883  <b>Geodetic Datum:</b> ANG  <b>Loc Meth:</b> COM  <b>Loc Acc:</b> 200  <b>Grd Elev Datum:</b> MSL  <b>Grd Elev Acc:</b> 2  <b>Grd Elev Meth:</b> COM  <b>Gravity Datum:</b> O  <b>Gravity Acc:</b> 1  <b>Terr Corr Meth:</b>  <b>Terr Corr Error:</b></p>
--	--



## Index of Gravity Surveys

<p><b>Survey Id:</b> 196740  <b>Survey Name:</b> Noonkanbah Grav  <b>State:</b> WA  <b>Country:</b> AUS  <b>Operator:</b> Conoco Australia Ltd  <b>Contractor:</b> Ray Geophysics  <b>Processor:</b> Layton Geophysical  <b>Access Code:</b> O  <b>Reliability:</b>  <b>On/Off:</b> On  <b>Start Date:</b> 12/11/1967  <b>End Date:</b> 27/12/1967  <b>Spacemin:</b> 804  <b>Spacemax:</b> 2438  <b>Stations:</b> 954  <b>Vessel Type:</b> 4W  <b>Vessel Name:</b> Toyota Landcruisers, Landrover  <b>West Side:</b> 124.5155  <b>East Side:</b> 125.3357  <b>North Side:</b> -17.6368  <b>South Side:</b> -18.3215  <b>Geodetic Datum:</b> ANG  <b>Loc Meth:</b> SUR  <b>Loc Acc:</b> 7  <b>Grd Elev Datum:</b> MSL  <b>Grd Elev Acc:</b> 0.15  <b>Grd Elev Meth:</b> SUR  <b>Gravity Datum:</b> O  <b>Gravity Acc:</b> 3  <b>Terr Corr Meth:</b>  <b>Terr Corr Error:</b></p>	<p><b>Survey Id:</b> 196741  <b>Survey Name:</b> Tickalara Seismic, Grav  <b>State:</b> QLD  <b>Country:</b> AUS  <b>Operator:</b> French Petroleum Co  <b>Contractor:</b> United Geophysics Corporation  <b>Processor:</b> Layton Geophysical  <b>Access Code:</b> O  <b>Reliability:</b>  <b>On/Off:</b> On  <b>Start Date:</b> 3/01/1967  <b>End Date:</b> 26/03/1967  <b>Spacemin:</b> 804  <b>Spacemax:</b> 804  <b>Stations:</b> 683  <b>Vessel Type:</b> 4W  <b>Vessel Name:</b> Landrover  <b>West Side:</b> 140.9613  <b>East Side:</b> 142.057  <b>North Side:</b> -26.6707  <b>South Side:</b> -28.5093  <b>Geodetic Datum:</b> ANG  <b>Loc Meth:</b> SUR  <b>Loc Acc:</b> 100  <b>Grd Elev Datum:</b> MSL  <b>Grd Elev Acc:</b> 1  <b>Grd Elev Meth:</b> SUR  <b>Gravity Datum:</b> O  <b>Gravity Acc:</b> 1  <b>Terr Corr Meth:</b>  <b>Terr Corr Error:</b></p>
<p><b>Survey Id:</b> 196743  <b>Survey Name:</b> Cooper Basin Seismic, Grav    <b>State:</b> QLD,SA  <b>Country:</b> AUS  <b>Operator:</b> Delhi Petroleum Pty Ltd  <b>Contractor:</b> United Geophysics Corporation    <b>Processor:</b> Layton Geophysical  <b>Access Code:</b> O  <b>Reliability:</b>  <b>On/Off:</b> On  <b>Start Date:</b> 15/04/1967  <b>End Date:</b> 14/12/1967  <b>Spacemin:</b> 402  <b>Spacemax:</b> 402  <b>Stations:</b> 1891  <b>Vessel Type:</b> 4W  <b>Vessel Name:</b> Landrover  <b>West Side:</b> 139.07097  <b>East Side:</b> 142.472  <b>North Side:</b> -24.59117  <b>South Side:</b> -29.329  <b>Geodetic Datum:</b> ANG  <b>Loc Meth:</b> DIG  <b>Loc Acc:</b> 91.44  <b>Grd Elev Datum:</b> MSL  <b>Grd Elev Acc:</b> 1  <b>Grd Elev Meth:</b> SUR  <b>Gravity Datum:</b> O  <b>Gravity Acc:</b> 0.5  <b>Terr Corr Meth:</b>  <b>Terr Corr Error:</b></p>	<p><b>Survey Id:</b> 196744  <b>Survey Name:</b> Dakota Seismic, Grav, Seismic Refraction  <b>State:</b> WA  <b>Country:</b> AUS  <b>Operator:</b> Aust Aquitaine Petroleum  <b>Contractor:</b> Compagnie Generale Geophysique  <b>Processor:</b> Layton Geophysical  <b>Access Code:</b> O  <b>Reliability:</b>  <b>On/Off:</b> On  <b>Start Date:</b> 14/05/1967  <b>End Date:</b> 29/08/1967  <b>Spacemin:</b>  <b>Spacemax:</b>  <b>Stations:</b> 890  <b>Vessel Type:</b> 4W  <b>Vessel Name:</b>  <b>West Side:</b> 125.87967  <b>East Side:</b> 127.37283  <b>North Side:</b> -21.58367  <b>South Side:</b> -23.39967  <b>Geodetic Datum:</b> ANG  <b>Loc Meth:</b> SUR  <b>Loc Acc:</b> 130  <b>Grd Elev Datum:</b> MSL  <b>Grd Elev Acc:</b> 0.7  <b>Grd Elev Meth:</b> SUR  <b>Gravity Datum:</b> O  <b>Gravity Acc:</b> 0.3  <b>Terr Corr Meth:</b>  <b>Terr Corr Error:</b></p>

## Index of Gravity Surveys

<p><b>Survey Id:</b> 196746  <b>Survey Name:</b> Oakes Creek Seismic, Grav, Seismic Refraction  <b>State:</b> NT  <b>Country:</b> AUS  <b>Operator:</b> Aust Aquitaine Petroleum  <b>Contractor:</b> Compagnie Generale Geophysique  <b>Processor:</b> Layton Geophysical  <b>Access Code:</b> O  <b>Reliability:</b>  <b>On/Off:</b> On  <b>Start Date:</b> 4/08/1967  <b>End Date:</b> 8/10/1967  <b>Spacemin:</b> 446  <b>Spacemax:</b> 2510  <b>Stations:</b> 431  <b>Vessel Type:</b> 4W  <b>Vessel Name:</b>  <b>West Side:</b> 128.97017  <b>East Side:</b> 129.27867  <b>North Side:</b> -15.108  <b>South Side:</b> -15.36583  <b>Geodetic Datum:</b> ANG  <b>Loc Meth:</b> SUR  <b>Loc Acc:</b> 30  <b>Grd Elev Datum:</b> MSL  <b>Grd Elev Acc:</b> 0.7  <b>Grd Elev Meth:</b> SUR  <b>Gravity Datum:</b> O  <b>Gravity Acc:</b> 0.9  <b>Terr Corr Meth:</b>  <b>Terr Corr Error:</b></p>	<p><b>Survey Id:</b> 196747  <b>Survey Name:</b> Packsaddle Seismic, Grav  <b>State:</b> NSW  <b>Country:</b> AUS  <b>Operator:</b> Planet Explor Co P/L  <b>Contractor:</b> Namco Geophysics  <b>Processor:</b>  <b>Access Code:</b> D  <b>Reliability:</b>  <b>On/Off:</b> On  <b>Start Date:</b> 9/09/1967  <b>End Date:</b> 2/12/1967  <b>Spacemin:</b> 200  <b>Spacemax:</b> 800  <b>Stations:</b> 581  <b>Vessel Type:</b> 4W  <b>Vessel Name:</b>  <b>West Side:</b> 141.6633  <b>East Side:</b> 141.9567  <b>North Side:</b> -30.465  <b>South Side:</b> -30.727  <b>Geodetic Datum:</b> ANG  <b>Loc Meth:</b> SUR  <b>Loc Acc:</b> 100  <b>Grd Elev Datum:</b> MSL  <b>Grd Elev Acc:</b> 0.5  <b>Grd Elev Meth:</b> SUR  <b>Gravity Datum:</b> O  <b>Gravity Acc:</b> 0.1  <b>Terr Corr Meth:</b>  <b>Terr Corr Error:</b></p>
<p><b>Survey Id:</b> 196748  <b>Survey Name:</b> Munro Arch Grav  <b>State:</b> WA  <b>Country:</b> AUS  <b>Operator:</b> WAPET  <b>Contractor:</b> Wongela Geophysics  <b>Processor:</b> Layton Geophysical  <b>Access Code:</b> O  <b>Reliability:</b>  <b>On/Off:</b> On  <b>Start Date:</b> 24/07/1967  <b>End Date:</b> 2/11/1967  <b>Spacemin:</b> 804  <b>Spacemax:</b> 2438  <b>Stations:</b> 1422  <b>Vessel Type:</b> 4W  <b>Vessel Name:</b> Landrovers  <b>West Side:</b> 121.8273  <b>East Side:</b> 122.7263  <b>North Side:</b> -19.12853  <b>South Side:</b> -19.7742  <b>Geodetic Datum:</b> ANG  <b>Loc Meth:</b> SUR  <b>Loc Acc:</b> 30.5  <b>Grd Elev Datum:</b> MSL  <b>Grd Elev Acc:</b> 0.15  <b>Grd Elev Meth:</b> SUR  <b>Gravity Datum:</b> O  <b>Gravity Acc:</b> 0.5  <b>Terr Corr Meth:</b>  <b>Terr Corr Error:</b></p>	<p><b>Survey Id:</b> 196750  <b>Survey Name:</b> Tasmania, King Island Regional (King67)  <b>State:</b> TAS  <b>Country:</b> AUS  <b>Operator:</b> University of Tasmania  <b>Contractor:</b> University of Tasmania  <b>Processor:</b>  <b>Access Code:</b> O  <b>Reliability:</b>  <b>On/Off:</b> On  <b>Start Date:</b>  <b>End Date:</b>  <b>Spacemin:</b>  <b>Spacemax:</b>  <b>Stations:</b> 698  <b>Vessel Type:</b>  <b>Vessel Name:</b>  <b>West Side:</b> 143.84717  <b>East Side:</b> 148.3385  <b>North Side:</b> -39.593  <b>South Side:</b> -43.569  <b>Geodetic Datum:</b> ANG  <b>Loc Meth:</b>  <b>Loc Acc:</b> 100  <b>Grd Elev Datum:</b> MSL  <b>Grd Elev Acc:</b> 3  <b>Grd Elev Meth:</b>  <b>Gravity Datum:</b> O  <b>Gravity Acc:</b> 0.5  <b>Terr Corr Meth:</b>  <b>Terr Corr Error:</b></p>

## Index of Gravity Surveys

<p><b>Survey Id:</b> 196751  <b>Survey Name:</b> The Tertiary Basins of Northern Tasmania Gravity  <b>State:</b> TAS  <b>Country:</b> AUS  <b>Operator:</b> Dept of Mines Tasmania  <b>Contractor:</b> Dept of Mines Tasmania  <b>Processor:</b> Dept of Mines Tasmania  <b>Access Code:</b> O  <b>Reliability:</b>  <b>On/Off:</b> On  <b>Start Date:</b>  <b>End Date:</b>  <b>Spacemin:</b> 1600  <b>Spacemax:</b> 1600  <b>Stations:</b> 569  <b>Vessel Type:</b>  <b>Vessel Name:</b>  <b>West Side:</b> 146.81633  <b>East Side:</b> 147.56167  <b>North Side:</b> -41.28417  <b>South Side:</b> -42.89167  <b>Geodetic Datum:</b> ANG  <b>Loc Meth:</b> SCA  <b>Loc Acc:</b> 50  <b>Grd Elev Datum:</b> MSL  <b>Grd Elev Acc:</b> 2  <b>Grd Elev Meth:</b> MIB  <b>Gravity Datum:</b> O  <b>Gravity Acc:</b> 0.4  <b>Terr Corr Meth:</b>  <b>Terr Corr Error:</b></p>	<p><b>Survey Id:</b> 196752  <b>Survey Name:</b> Northern Tertiary, East Central Tasmania Grav  <b>State:</b> TAS  <b>Country:</b> AUS  <b>Operator:</b> Dept of Mines Tasmania  <b>Contractor:</b> Dept of Mines Tasmania  <b>Processor:</b> Dept of Mines Tasmania  <b>Access Code:</b> O  <b>Reliability:</b>  <b>On/Off:</b> On  <b>Start Date:</b>  <b>End Date:</b>  <b>Spacemin:</b> 1600  <b>Spacemax:</b> 1600  <b>Stations:</b> 369  <b>Vessel Type:</b>  <b>Vessel Name:</b>  <b>West Side:</b> 146.41117  <b>East Side:</b> 147.49867  <b>North Side:</b> -41.12717  <b>South Side:</b> -42.0025  <b>Geodetic Datum:</b> ANG  <b>Loc Meth:</b> SCA  <b>Loc Acc:</b> 50  <b>Grd Elev Datum:</b> MSL  <b>Grd Elev Acc:</b> 2  <b>Grd Elev Meth:</b> MIB  <b>Gravity Datum:</b> O  <b>Gravity Acc:</b> 0.4  <b>Terr Corr Meth:</b>  <b>Terr Corr Error:</b></p>
<p><b>Survey Id:</b> 196756  <b>Survey Name:</b> Locker Grav  <b>State:</b> WA  <b>Country:</b> AUS  <b>Operator:</b> West Australian Petroleum Pty Ltd (WAPET)  <b>Contractor:</b> WAPET  <b>Processor:</b> WAPET  <b>Access Code:</b> D  <b>Reliability:</b>  <b>On/Off:</b> On  <b>Start Date:</b> 1/11/1967  <b>End Date:</b> 30/11/1967  <b>Spacemin:</b>  <b>Spacemax:</b>  <b>Stations:</b> 206  <b>Vessel Type:</b> 4W  <b>Vessel Name:</b>  <b>West Side:</b> 113.95393  <b>East Side:</b> 114.50522  <b>North Side:</b> -22.43786  <b>South Side:</b> -22.70374  <b>Geodetic Datum:</b> ANG  <b>Loc Meth:</b> SUR  <b>Loc Acc:</b> 100  <b>Grd Elev Datum:</b> MSL  <b>Grd Elev Acc:</b> 1  <b>Grd Elev Meth:</b> SUR  <b>Gravity Datum:</b> O  <b>Gravity Acc:</b> 0.5  <b>Terr Corr Meth:</b>  <b>Terr Corr Error:</b></p>	<p><b>Survey Id:</b> 196757  <b>Survey Name:</b> Korgorong road Survey  <b>State:</b> SA  <b>Country:</b> AUS  <b>Operator:</b> Alliance Oil Dev Aust  <b>Contractor:</b> Geosurveys  <b>Processor:</b>  <b>Access Code:</b> O  <b>Reliability:</b>  <b>On/Off:</b> On  <b>Start Date:</b>  <b>End Date:</b>  <b>Spacemin:</b>  <b>Spacemax:</b>  <b>Stations:</b> 448  <b>Vessel Type:</b>  <b>Vessel Name:</b>  <b>West Side:</b> 140.3783  <b>East Side:</b> 140.96365  <b>North Side:</b> -37.7222  <b>South Side:</b> -38.05823  <b>Geodetic Datum:</b> AGD66  <b>Loc Meth:</b>  <b>Loc Acc:</b> 100  <b>Grd Elev Datum:</b> AHD  <b>Grd Elev Acc:</b> 5  <b>Grd Elev Meth:</b>  <b>Gravity Datum:</b> O  <b>Gravity Acc:</b> 2  <b>Terr Corr Meth:</b>  <b>Terr Corr Error:</b></p>

## Index of Gravity Surveys

<p><b>Survey Id:</b> 196758  <b>Survey Name:</b> Robe River Grav PE 217H  <b>State:</b> WA  <b>Country:</b> AUS  <b>Operator:</b> WAPET  <b>Contractor:</b> Wongela Geophysics  <b>Processor:</b>  <b>Access Code:</b> O  <b>Reliability:</b>  <b>On/Off:</b> On  <b>Start Date:</b> 20/05/1967  <b>End Date:</b> 18/07/1967  <b>Spacemin:</b> 402  <b>Spacemax:</b> 402  <b>Stations:</b> 440  <b>Vessel Type:</b> 4W  <b>Vessel Name:</b> Landrovers  <b>West Side:</b> 115.67897  <b>East Side:</b> 116.01266  <b>North Side:</b> -21.27356  <b>South Side:</b> -21.49818  <b>Geodetic Datum:</b> ANG  <b>Loc Meth:</b> SUR  <b>Loc Acc:</b> 15.24  <b>Grd Elev Datum:</b> MSL  <b>Grd Elev Acc:</b> 0.15  <b>Grd Elev Meth:</b> SUR  <b>Gravity Datum:</b> O  <b>Gravity Acc:</b> 0.6  <b>Terr Corr Meth:</b>  <b>Terr Corr Error:</b></p>	<p><b>Survey Id:</b> 196760  <b>Survey Name:</b> Burra Region Grav  <b>State:</b> SA  <b>Country:</b> AUS  <b>Operator:</b> Dept Mines SA  <b>Contractor:</b>  <b>Processor:</b>  <b>Access Code:</b> O  <b>Reliability:</b>  <b>On/Off:</b> On  <b>Start Date:</b>  <b>End Date:</b>  <b>Spacemin:</b>  <b>Spacemax:</b>  <b>Stations:</b> 535  <b>Vessel Type:</b>  <b>Vessel Name:</b>  <b>West Side:</b> 137.6213  <b>East Side:</b> 139.51583  <b>North Side:</b> -32.91595  <b>South Side:</b> -33.997  <b>Geodetic Datum:</b> ANG  <b>Loc Meth:</b>  <b>Loc Acc:</b> 100  <b>Grd Elev Datum:</b> MSL  <b>Grd Elev Acc:</b> 5  <b>Grd Elev Meth:</b>  <b>Gravity Datum:</b> O  <b>Gravity Acc:</b> 2  <b>Terr Corr Meth:</b>  <b>Terr Corr Error:</b></p>
--	---

<p><b>Survey Id:</b> 196762  <b>Survey Name:</b> Elliston, Kimba Region Grav  <b>State:</b> SA  <b>Country:</b> AUS  <b>Operator:</b> Dept Mines SA  <b>Contractor:</b>  <b>Processor:</b>  <b>Access Code:</b> O  <b>Reliability:</b>  <b>On/Off:</b> On  <b>Start Date:</b>  <b>End Date:</b>  <b>Spacemin:</b>  <b>Spacemax:</b>  <b>Stations:</b> 380  <b>Vessel Type:</b>  <b>Vessel Name:</b>  <b>West Side:</b> 134.2115  <b>East Side:</b> 136.49717  <b>North Side:</b> -33.01167  <b>South Side:</b> -33.9965  <b>Geodetic Datum:</b> ANG  <b>Loc Meth:</b>  <b>Loc Acc:</b> 100  <b>Grd Elev Datum:</b> MSL  <b>Grd Elev Acc:</b> 5  <b>Grd Elev Meth:</b>  <b>Gravity Datum:</b> O  <b>Gravity Acc:</b> 2  <b>Terr Corr Meth:</b>  <b>Terr Corr Error:</b></p>	<p><b>Survey Id:</b> 196764  <b>Survey Name:</b> Iron Knob, Port Augusta, Whyalla - SADM Road  <b>State:</b> SA  <b>Country:</b> AUS  <b>Operator:</b> Dept Mines SA  <b>Contractor:</b>  <b>Processor:</b>  <b>Access Code:</b> O  <b>Reliability:</b>  <b>On/Off:</b> On  <b>Start Date:</b>  <b>End Date:</b>  <b>Spacemin:</b>  <b>Spacemax:</b>  <b>Stations:</b> 21  <b>Vessel Type:</b>  <b>Vessel Name:</b>  <b>West Side:</b> 137.1722  <b>East Side:</b> 137.5812  <b>North Side:</b> -32.6181  <b>South Side:</b> -32.9875  <b>Geodetic Datum:</b> ANG  <b>Loc Meth:</b>  <b>Loc Acc:</b> 100  <b>Grd Elev Datum:</b> MSL  <b>Grd Elev Acc:</b> 5  <b>Grd Elev Meth:</b>  <b>Gravity Datum:</b> O  <b>Gravity Acc:</b> 2  <b>Terr Corr Meth:</b>  <b>Terr Corr Error:</b></p>
--	--

## Index of Gravity Surveys

<p><b>Survey Id:</b> 196766  <b>Survey Name:</b> Roopena Volcanics - SADM Traverses, Grav  <b>State:</b> SA  <b>Country:</b> AUS  <b>Operator:</b> Dept Mines SA  <b>Contractor:</b>  <b>Processor:</b>  <b>Access Code:</b> O  <b>Reliability:</b>  <b>On/Off:</b> On  <b>Start Date:</b>  <b>End Date:</b>  <b>Spacemin:</b>  <b>Spacemax:</b>  <b>Stations:</b> 346  <b>Vessel Type:</b>  <b>Vessel Name:</b>  <b>West Side:</b> 137.3139  <b>East Side:</b> 137.5052  <b>North Side:</b> -32.6812  <b>South Side:</b> -32.7438  <b>Geodetic Datum:</b> ANG  <b>Loc Meth:</b>  <b>Loc Acc:</b> 100  <b>Grd Elev Datum:</b> MSL  <b>Grd Elev Acc:</b> 5  <b>Grd Elev Meth:</b>  <b>Gravity Datum:</b> O  <b>Gravity Acc:</b> 2  <b>Terr Corr Meth:</b>  <b>Terr Corr Error:</b></p>	<p><b>Survey Id:</b> 196767  <b>Survey Name:</b> Colton Seismic, Grav  <b>State:</b> SA  <b>Country:</b> AUS  <b>Operator:</b> Dept Mines SA  <b>Contractor:</b>  <b>Processor:</b>  <b>Access Code:</b> O  <b>Reliability:</b>  <b>On/Off:</b> On  <b>Start Date:</b>  <b>End Date:</b>  <b>Spacemin:</b>  <b>Spacemax:</b>  <b>Stations:</b> 10  <b>Vessel Type:</b>  <b>Vessel Name:</b>  <b>West Side:</b> 134.9027  <b>East Side:</b> 134.9377  <b>North Side:</b> -33.4094  <b>South Side:</b> -33.5411  <b>Geodetic Datum:</b> ANG  <b>Loc Meth:</b>  <b>Loc Acc:</b> 100  <b>Grd Elev Datum:</b> MSL  <b>Grd Elev Acc:</b> 5  <b>Grd Elev Meth:</b>  <b>Gravity Datum:</b> O  <b>Gravity Acc:</b> 2  <b>Terr Corr Meth:</b>  <b>Terr Corr Error:</b></p>
<p><b>Survey Id:</b> 196768  <b>Survey Name:</b> Paralana Fault - SADM Seismic Track, Grav  <b>State:</b> SA  <b>Country:</b> AUS  <b>Operator:</b> Dept Mines SA  <b>Contractor:</b>  <b>Processor:</b>  <b>Access Code:</b> O  <b>Reliability:</b>  <b>On/Off:</b> On  <b>Start Date:</b>  <b>End Date:</b>  <b>Spacemin:</b>  <b>Spacemax:</b>  <b>Stations:</b> 41  <b>Vessel Type:</b>  <b>Vessel Name:</b>  <b>West Side:</b> 139.3329  <b>East Side:</b> 139.6115  <b>North Side:</b> -30.3537  <b>South Side:</b> -30.562  <b>Geodetic Datum:</b> ANG  <b>Loc Meth:</b>  <b>Loc Acc:</b> 100  <b>Grd Elev Datum:</b> MSL  <b>Grd Elev Acc:</b> 5  <b>Grd Elev Meth:</b>  <b>Gravity Datum:</b> O  <b>Gravity Acc:</b> 2  <b>Terr Corr Meth:</b>  <b>Terr Corr Error:</b></p>	<p><b>Survey Id:</b> 196769  <b>Survey Name:</b> Virginia Fault - SADM Detailed Grav  <b>State:</b> SA  <b>Country:</b> AUS  <b>Operator:</b> Dept Mines SA  <b>Contractor:</b>  <b>Processor:</b>  <b>Access Code:</b> O  <b>Reliability:</b>  <b>On/Off:</b> On  <b>Start Date:</b>  <b>End Date:</b>  <b>Spacemin:</b>  <b>Spacemax:</b>  <b>Stations:</b> 322  <b>Vessel Type:</b>  <b>Vessel Name:</b>  <b>West Side:</b> 138.5191  <b>East Side:</b> 138.555  <b>North Side:</b> -34.6519  <b>South Side:</b> -34.6933  <b>Geodetic Datum:</b> ANG  <b>Loc Meth:</b>  <b>Loc Acc:</b> 100  <b>Grd Elev Datum:</b> MSL  <b>Grd Elev Acc:</b> 5  <b>Grd Elev Meth:</b>  <b>Gravity Datum:</b> O  <b>Gravity Acc:</b> 2  <b>Terr Corr Meth:</b>  <b>Terr Corr Error:</b></p>

## Index of Gravity Surveys

<p><b>Survey Id:</b> 196770  <b>Survey Name:</b> Burra Region Grav  <b>State:</b> SA  <b>Country:</b> AUS  <b>Operator:</b> Dept Mines SA  <b>Contractor:</b>  <b>Processor:</b>  <b>Access Code:</b> 0  <b>Reliability:</b>  <b>On/Off:</b> On  <b>Start Date:</b>  <b>End Date:</b>  <b>Spacemin:</b>  <b>Spacemax:</b>  <b>Stations:</b> 63  <b>Vessel Type:</b>  <b>Vessel Name:</b>  <b>West Side:</b> 137.6338  <b>East Side:</b> 139.516  <b>North Side:</b> -32.97533  <b>South Side:</b> -34.0265  <b>Geodetic Datum:</b> ANG  <b>Loc Meth:</b>  <b>Loc Acc:</b> 100  <b>Grd Elev Datum:</b> MSL  <b>Grd Elev Acc:</b> 5  <b>Grd Elev Meth:</b>  <b>Gravity Datum:</b> 0  <b>Gravity Acc:</b> 2  <b>Terr Corr Meth:</b>  <b>Terr Corr Error:</b></p>	<p><b>Survey Id:</b> 196772  <b>Survey Name:</b> Elliston, Kimba Region Grav  <b>State:</b> SA  <b>Country:</b> AUS  <b>Operator:</b> Dept Mines SA  <b>Contractor:</b>  <b>Processor:</b>  <b>Access Code:</b> 0  <b>Reliability:</b>  <b>On/Off:</b> On  <b>Start Date:</b>  <b>End Date:</b>  <b>Spacemin:</b>  <b>Spacemax:</b>  <b>Stations:</b> 72  <b>Vessel Type:</b>  <b>Vessel Name:</b>  <b>West Side:</b> 134.3601  <b>East Side:</b> 136.4956  <b>North Side:</b> -33.0062  <b>South Side:</b> -33.9895  <b>Geodetic Datum:</b> ANG  <b>Loc Meth:</b>  <b>Loc Acc:</b> 100  <b>Grd Elev Datum:</b> MSL  <b>Grd Elev Acc:</b> 5  <b>Grd Elev Meth:</b>  <b>Gravity Datum:</b> 0  <b>Gravity Acc:</b> 2  <b>Terr Corr Meth:</b>  <b>Terr Corr Error:</b></p>
<p><b>Survey Id:</b> 196774  <b>Survey Name:</b> Iron Knob, Port Augusta, Whyalla - SADM Road  <b>State:</b> SA  <b>Country:</b> AUS  <b>Operator:</b> Dept Mines SA  <b>Contractor:</b>  <b>Processor:</b>  <b>Access Code:</b> 0  <b>Reliability:</b>  <b>On/Off:</b> On  <b>Start Date:</b>  <b>End Date:</b>  <b>Spacemin:</b>  <b>Spacemax:</b>  <b>Stations:</b> 7  <b>Vessel Type:</b>  <b>Vessel Name:</b>  <b>West Side:</b> 137.1506  <b>East Side:</b> 137.5751  <b>North Side:</b> -32.6155  <b>South Side:</b> -32.9648  <b>Geodetic Datum:</b> ANG  <b>Loc Meth:</b>  <b>Loc Acc:</b> 100  <b>Grd Elev Datum:</b> MSL  <b>Grd Elev Acc:</b> 5  <b>Grd Elev Meth:</b>  <b>Gravity Datum:</b> 0  <b>Gravity Acc:</b> 2  <b>Terr Corr Meth:</b>  <b>Terr Corr Error:</b></p>	<p><b>Survey Id:</b> 196775  <b>Survey Name:</b> Lamont Marine Grav C1105  <b>State:</b> WA  <b>Country:</b> AUS  <b>Operator:</b>  <b>Contractor:</b>  <b>Processor:</b>  <b>Access Code:</b> 0  <b>Reliability:</b>  <b>On/Off:</b> Off  <b>Start Date:</b>  <b>End Date:</b>  <b>Spacemin:</b>  <b>Spacemax:</b>  <b>Stations:</b> 200  <b>Vessel Type:</b> MV  <b>Vessel Name:</b>  <b>West Side:</b> 108.0589  <b>East Side:</b> 115.4292  <b>North Side:</b> -31.7635  <b>South Side:</b> -35.1813  <b>Geodetic Datum:</b> ANG  <b>Loc Meth:</b>  <b>Loc Acc:</b> 100  <b>Grd Elev Datum:</b> MSL  <b>Grd Elev Acc:</b> 5  <b>Grd Elev Meth:</b>  <b>Gravity Datum:</b> N  <b>Gravity Acc:</b> 2  <b>Terr Corr Meth:</b>  <b>Terr Corr Error:</b></p>

## Index of Gravity Surveys

<p><b>Survey Id:</b> 196776  <b>Survey Name:</b> Lamont Marine Grav C1106  <b>State:</b> WA  <b>Country:</b> AUS  <b>Operator:</b>  <b>Contractor:</b>  <b>Processor:</b>  <b>Access Code:</b> O  <b>Reliability:</b>  <b>On/Off:</b> Off  <b>Start Date:</b>  <b>End Date:</b>  <b>Spacemin:</b>  <b>Spacemax:</b>  <b>Stations:</b> 221  <b>Vessel Type:</b> MV  <b>Vessel Name:</b>  <b>West Side:</b> 108.274  <b>East Side:</b> 115.4688  <b>North Side:</b> -30.0358  <b>South Side:</b> -34.1374  <b>Geodetic Datum:</b> ANG  <b>Loc Meth:</b>  <b>Loc Acc:</b> 100  <b>Grd Elev Datum:</b> MSL  <b>Grd Elev Acc:</b> 5  <b>Grd Elev Meth:</b>  <b>Gravity Datum:</b> N  <b>Gravity Acc:</b> 2  <b>Terr Corr Meth:</b>  <b>Terr Corr Error:</b></p>	<p><b>Survey Id:</b> 196777  <b>Survey Name:</b> Lamont Marine Grav C1107  <b>State:</b> WA  <b>Country:</b> AUS  <b>Operator:</b>  <b>Contractor:</b>  <b>Processor:</b>  <b>Access Code:</b> O  <b>Reliability:</b>  <b>On/Off:</b> Off  <b>Start Date:</b>  <b>End Date:</b>  <b>Spacemin:</b>  <b>Spacemax:</b>  <b>Stations:</b> 341  <b>Vessel Type:</b> MV  <b>Vessel Name:</b>  <b>West Side:</b> 109.9614  <b>East Side:</b> 119.467  <b>North Side:</b> -8.0057  <b>South Side:</b> -31.9606  <b>Geodetic Datum:</b> ANG  <b>Loc Meth:</b>  <b>Loc Acc:</b> 100  <b>Grd Elev Datum:</b> MSL  <b>Grd Elev Acc:</b> 5  <b>Grd Elev Meth:</b>  <b>Gravity Datum:</b> N  <b>Gravity Acc:</b> 2  <b>Terr Corr Meth:</b>  <b>Terr Corr Error:</b></p>
--	---

<p><b>Survey Id:</b> 196778  <b>Survey Name:</b> Lamont Marine Grav Elt28  <b>State:</b>  <b>Country:</b> AUS  <b>Operator:</b>  <b>Contractor:</b>  <b>Processor:</b>  <b>Access Code:</b> O  <b>Reliability:</b>  <b>On/Off:</b> Off  <b>Start Date:</b>  <b>End Date:</b>  <b>Spacemin:</b>  <b>Spacemax:</b>  <b>Stations:</b> 184  <b>Vessel Type:</b> MV  <b>Vessel Name:</b>  <b>West Side:</b> 144.9208  <b>East Side:</b> 161.9342  <b>North Side:</b> -38.563  <b>South Side:</b> -43.3163  <b>Geodetic Datum:</b> ANG  <b>Loc Meth:</b>  <b>Loc Acc:</b> 100  <b>Grd Elev Datum:</b> MSL  <b>Grd Elev Acc:</b> 5  <b>Grd Elev Meth:</b>  <b>Gravity Datum:</b> N  <b>Gravity Acc:</b> 2  <b>Terr Corr Meth:</b>  <b>Terr Corr Error:</b></p>	<p><b>Survey Id:</b> 196779  <b>Survey Name:</b> Lamont Marine Grav Elt29  <b>State:</b>  <b>Country:</b> AUS  <b>Operator:</b>  <b>Contractor:</b>  <b>Processor:</b>  <b>Access Code:</b> O  <b>Reliability:</b>  <b>On/Off:</b> Off  <b>Start Date:</b>  <b>End Date:</b>  <b>Spacemin:</b>  <b>Spacemax:</b>  <b>Stations:</b> 132  <b>Vessel Type:</b> MV  <b>Vessel Name:</b>  <b>West Side:</b> 153.3123  <b>East Side:</b> 161.7762  <b>North Side:</b> -26.8305  <b>South Side:</b> -28.3678  <b>Geodetic Datum:</b> ANG  <b>Loc Meth:</b>  <b>Loc Acc:</b> 100  <b>Grd Elev Datum:</b> MSL  <b>Grd Elev Acc:</b> 5  <b>Grd Elev Meth:</b>  <b>Gravity Datum:</b> N  <b>Gravity Acc:</b> 2  <b>Terr Corr Meth:</b>  <b>Terr Corr Error:</b></p>
---	--

## Index of Gravity Surveys

<b>Survey Id:</b> 196781 <b>Survey Name:</b> Lamont Marine Grav Elt30 <b>State:</b> <b>Country:</b> AUS <b>Operator:</b> <b>Contractor:</b> <b>Processor:</b> <b>Access Code:</b> O <b>Reliability:</b> <b>On/Off:</b> Off <b>Start Date:</b> <b>End Date:</b> <b>Spacemin:</b> <b>Spacemax:</b> <b>Stations:</b> 174 <b>Vessel Type:</b> MV <b>Vessel Name:</b> <b>West Side:</b> 153.2325 <b>East Side:</b> 161.9836 <b>North Side:</b> -15.2183 <b>South Side:</b> -26.7773 <b>Geodetic Datum:</b> ANG <b>Loc Meth:</b> <b>Loc Acc:</b> 100 <b>Grd Elev Datum:</b> MSL <b>Grd Elev Acc:</b> 5 <b>Grd Elev Meth:</b> <b>Gravity Datum:</b> N <b>Gravity Acc:</b> 2 <b>Terr Corr Meth:</b> <b>Terr Corr Error:</b>	<b>Survey Id:</b> 196783 <b>Survey Name:</b> Lamont Marine Grav V2407 <b>State:</b> <b>Country:</b> AUS <b>Operator:</b> <b>Contractor:</b> <b>Processor:</b> <b>Access Code:</b> O <b>Reliability:</b> <b>On/Off:</b> Off <b>Start Date:</b> <b>End Date:</b> <b>Spacemin:</b> <b>Spacemax:</b> <b>Stations:</b> 218 <b>Vessel Type:</b> MV <b>Vessel Name:</b> <b>West Side:</b> 146.05 <b>East Side:</b> 153.4458 <b>North Side:</b> -8.0125 <b>South Side:</b> -18.9206 <b>Geodetic Datum:</b> ANG <b>Loc Meth:</b> <b>Loc Acc:</b> 100 <b>Grd Elev Datum:</b> MSL <b>Grd Elev Acc:</b> 5 <b>Grd Elev Meth:</b> <b>Gravity Datum:</b> N <b>Gravity Acc:</b> 2 <b>Terr Corr Meth:</b> <b>Terr Corr Error:</b>
<b>Survey Id:</b> 196784 <b>Survey Name:</b> Oodnadatta Region Grav <b>State:</b> SA <b>Country:</b> AUS <b>Operator:</b> Dept Mines SA <b>Contractor:</b> <b>Processor:</b> <b>Access Code:</b> O <b>Reliability:</b> <b>On/Off:</b> On <b>Start Date:</b> <b>End Date:</b> <b>Spacemin:</b> <b>Spacemax:</b> <b>Stations:</b> 117 <b>Vessel Type:</b> <b>Vessel Name:</b> <b>West Side:</b> 134.99583 <b>East Side:</b> 136.07583 <b>North Side:</b> -27.44733 <b>South Side:</b> -27.996 <b>Geodetic Datum:</b> ANG <b>Loc Meth:</b> <b>Loc Acc:</b> 100 <b>Grd Elev Datum:</b> MSL <b>Grd Elev Acc:</b> 5 <b>Grd Elev Meth:</b> <b>Gravity Datum:</b> O <b>Gravity Acc:</b> 2 <b>Terr Corr Meth:</b> <b>Terr Corr Error:</b>	<b>Survey Id:</b> 196785 <b>Survey Name:</b> Lamont Marine Grav V2408 <b>State:</b> <b>Country:</b> AUS <b>Operator:</b> <b>Contractor:</b> <b>Processor:</b> <b>Access Code:</b> O <b>Reliability:</b> <b>On/Off:</b> Off <b>Start Date:</b> <b>End Date:</b> <b>Spacemin:</b> <b>Spacemax:</b> <b>Stations:</b> 1072 <b>Vessel Type:</b> MV <b>Vessel Name:</b> <b>West Side:</b> 145.5988 <b>East Side:</b> 154.5909 <b>North Side:</b> -10.9814 <b>South Side:</b> -18.5551 <b>Geodetic Datum:</b> ANG <b>Loc Meth:</b> <b>Loc Acc:</b> 100 <b>Grd Elev Datum:</b> MSL <b>Grd Elev Acc:</b> 5 <b>Grd Elev Meth:</b> <b>Gravity Datum:</b> N <b>Gravity Acc:</b> 2 <b>Terr Corr Meth:</b> <b>Terr Corr Error:</b>



## Index of Gravity Surveys

<p><b>Survey Id:</b> 196786  <b>Survey Name:</b> Lamont Marine Grav V2409  <b>State:</b>  <b>Country:</b> AUS  <b>Operator:</b>  <b>Contractor:</b>  <b>Processor:</b>  <b>Access Code:</b> O  <b>Reliability:</b>  <b>On/Off:</b> Off  <b>Start Date:</b>  <b>End Date:</b>  <b>Spacemin:</b>  <b>Spacemax:</b>  <b>Stations:</b> 481  <b>Vessel Type:</b> MV  <b>Vessel Name:</b>  <b>West Side:</b> 130.7453  <b>East Side:</b> 147.3323  <b>North Side:</b> -9.2078  <b>South Side:</b> -18.1351  <b>Geodetic Datum:</b> ANG  <b>Loc Meth:</b>  <b>Loc Acc:</b> 100  <b>Grd Elev Datum:</b> MSL  <b>Grd Elev Acc:</b> 5  <b>Grd Elev Meth:</b>  <b>Gravity Datum:</b> N  <b>Gravity Acc:</b> 2  <b>Terr Corr Meth:</b>  <b>Terr Corr Error:</b></p>	<p><b>Survey Id:</b> 196787  <b>Survey Name:</b> Lamont Marine Grav V2410  <b>State:</b>  <b>Country:</b> AUS  <b>Operator:</b>  <b>Contractor:</b>  <b>Processor:</b>  <b>Access Code:</b> O  <b>Reliability:</b>  <b>On/Off:</b> Off  <b>Start Date:</b>  <b>End Date:</b>  <b>Spacemin:</b>  <b>Spacemax:</b>  <b>Stations:</b> 348  <b>Vessel Type:</b> MV  <b>Vessel Name:</b>  <b>West Side:</b> 108.0332  <b>East Side:</b> 130.5757  <b>North Side:</b> -8.8155  <b>South Side:</b> -16.1908  <b>Geodetic Datum:</b> ANG  <b>Loc Meth:</b>  <b>Loc Acc:</b> 100  <b>Grd Elev Datum:</b> MSL  <b>Grd Elev Acc:</b> 5  <b>Grd Elev Meth:</b>  <b>Gravity Datum:</b> N  <b>Gravity Acc:</b> 2  <b>Terr Corr Meth:</b>  <b>Terr Corr Error:</b></p>
<p><b>Survey Id:</b> 196792  <b>Survey Name:</b> Isogal Grav, Australia  <b>State:</b> WA,NT,SA  <b>Country:</b> AUS  <b>Operator:</b> BMR  <b>Contractor:</b> BMR  <b>Processor:</b> BMR  <b>Access Code:</b> O  <b>Reliability:</b>  <b>On/Off:</b> On  <b>Start Date:</b> 4/04/1967  <b>End Date:</b> 11/07/1967  <b>Spacemin:</b>  <b>Spacemax:</b>  <b>Stations:</b> 65  <b>Vessel Type:</b> 4W  <b>Vessel Name:</b> Bedford &amp; International trucks  <b>West Side:</b> 114.20417  <b>East Side:</b> 134.145  <b>North Side:</b> -19.255  <b>South Side:</b> -28.63667  <b>Geodetic Datum:</b> AGD66  <b>Loc Meth:</b> PHT  <b>Loc Acc:</b> 250  <b>Grd Elev Datum:</b> MSL  <b>Grd Elev Acc:</b> 10  <b>Grd Elev Meth:</b> MIB  <b>Gravity Datum:</b> O  <b>Gravity Acc:</b> 0.1  <b>Terr Corr Meth:</b>  <b>Terr Corr Error:</b></p>	<p><b>Survey Id:</b> 196793  <b>Survey Name:</b> Isogal Grav by aircraft Australia  <b>State:</b> All States  <b>Country:</b> AUS  <b>Operator:</b>  <b>Contractor:</b>  <b>Processor:</b>  <b>Access Code:</b> O  <b>Reliability:</b>  <b>On/Off:</b> On  <b>Start Date:</b> 1/07/1967  <b>End Date:</b> 30/09/1967  <b>Spacemin:</b>  <b>Spacemax:</b>  <b>Stations:</b> 42  <b>Vessel Type:</b> FW  <b>Vessel Name:</b>  <b>West Side:</b> 114.3  <b>East Side:</b> 149.91083  <b>North Side:</b> -14.23833  <b>South Side:</b> -36.91167  <b>Geodetic Datum:</b> AGD66  <b>Loc Meth:</b>  <b>Loc Acc:</b> 100  <b>Grd Elev Datum:</b> MSL  <b>Grd Elev Acc:</b> 5  <b>Grd Elev Meth:</b> MIB  <b>Gravity Datum:</b> O  <b>Gravity Acc:</b> 0.1  <b>Terr Corr Meth:</b>  <b>Terr Corr Error:</b></p>

## Index of Gravity Surveys

<p><b>Survey Id:</b> 196801  <b>Survey Name:</b> Helicopter Grav NSW,  Queensland  <b>State:</b> NSW,QLD  <b>Country:</b> AUS  <b>Operator:</b> BMR  <b>Contractor:</b> Wongela Geophysics  <b>Processor:</b>  <b>Access Code:</b> O  <b>Reliability:</b>  <b>On/Off:</b> On  <b>Start Date:</b> 8/01/1968  <b>End Date:</b> 29/04/1968  <b>Spacemin:</b>  <b>Spacemax:</b>  <b>Stations:</b> 96  <b>Vessel Type:</b> RW  <b>Vessel Name:</b> Bell 47G3B1  <b>West Side:</b> 145.8563  <b>East Side:</b> 150.35  <b>North Side:</b> -28.59167  <b>South Side:</b> -31.3846  <b>Geodetic Datum:</b> ANG  <b>Loc Meth:</b> MAN  <b>Loc Acc:</b> 100  <b>Grd Elev Datum:</b>  <b>Grd Elev Acc:</b> 5  <b>Grd Elev Meth:</b> MIB  <b>Gravity Datum:</b>  <b>Gravity Acc:</b> 0.1  <b>Terr Corr Meth:</b>  <b>Terr Corr Error:</b></p>	<p><b>Survey Id:</b> 196802  <b>Survey Name:</b> Helicopter Grav NSW,  Queensland, WA  <b>State:</b> NSW,QLD,WA  <b>Country:</b> AUS  <b>Operator:</b>  <b>Contractor:</b>  <b>Processor:</b>  <b>Access Code:</b> O  <b>Reliability:</b>  <b>On/Off:</b> On  <b>Start Date:</b>  <b>End Date:</b>  <b>Spacemin:</b>  <b>Spacemax:</b>  <b>Stations:</b> 3795  <b>Vessel Type:</b> RW  <b>Vessel Name:</b>  <b>West Side:</b> 143.99333  <b>East Side:</b> 153.63667  <b>North Side:</b> -26.99667  <b>South Side:</b> -33.005  <b>Geodetic Datum:</b> ANG  <b>Loc Meth:</b> MAN  <b>Loc Acc:</b> 100  <b>Grd Elev Datum:</b> MSL  <b>Grd Elev Acc:</b> 5  <b>Grd Elev Meth:</b> MIB  <b>Gravity Datum:</b> O  <b>Gravity Acc:</b> 0.1  <b>Terr Corr Meth:</b>  <b>Terr Corr Error:</b></p>
<p><b>Survey Id:</b> 196804  <b>Survey Name:</b> East Central Road Traverses, WA  <b>State:</b> WA  <b>Country:</b> AUS  <b>Operator:</b> BMR  <b>Contractor:</b> Wongela Geophysics  <b>Processor:</b>  <b>Access Code:</b> O  <b>Reliability:</b>  <b>On/Off:</b> On  <b>Start Date:</b>  <b>End Date:</b>  <b>Spacemin:</b>  <b>Spacemax:</b>  <b>Stations:</b> 236  <b>Vessel Type:</b> 4W  <b>Vessel Name:</b>    <b>West Side:</b> 121.58833  <b>East Side:</b> 127.51667  <b>North Side:</b> -20.16  <b>South Side:</b> -24.95833  <b>Geodetic Datum:</b> ANG  <b>Loc Meth:</b>  <b>Loc Acc:</b> 100  <b>Grd Elev Datum:</b> MSL  <b>Grd Elev Acc:</b> 5  <b>Grd Elev Meth:</b> MIB  <b>Gravity Datum:</b> O  <b>Gravity Acc:</b> 2  <b>Terr Corr Meth:</b>  <b>Terr Corr Error:</b></p>	<p><b>Survey Id:</b> 196805  <b>Survey Name:</b> Helicopter Grav, WA  <b>State:</b> WA  <b>Country:</b> AUS  <b>Operator:</b> BMR  <b>Contractor:</b> Wongela Geophysics  <b>Processor:</b>  <b>Access Code:</b> O  <b>Reliability:</b>  <b>On/Off:</b> On  <b>Start Date:</b> 27/04/1968  <b>End Date:</b> 25/09/1968  <b>Spacemin:</b> 11265  <b>Spacemax:</b> 11265  <b>Stations:</b> 2245  <b>Vessel Type:</b> RW  <b>Vessel Name:</b> Bell UTM UTV Hillers UHE  UTB  <b>West Side:</b> 121.46833  <b>East Side:</b> 129.015  <b>North Side:</b> -19.83333  <b>South Side:</b> -25.015  <b>Geodetic Datum:</b> ANG  <b>Loc Meth:</b> MAN  <b>Loc Acc:</b> 91.44  <b>Grd Elev Datum:</b> MSL  <b>Grd Elev Acc:</b> 1  <b>Grd Elev Meth:</b> MIB  <b>Gravity Datum:</b> O  <b>Gravity Acc:</b> 2  <b>Terr Corr Meth:</b>  <b>Terr Corr Error:</b></p>

## Index of Gravity Surveys

<p><b>Survey Id:</b> 196810  <b>Survey Name:</b> Sepik River Helicopter Grav  <b>State:</b>  <b>Country:</b> PNG  <b>Operator:</b>  <b>Contractor:</b> BMR  <b>Processor:</b>  <b>Access Code:</b> O  <b>Reliability:</b>  <b>On/Off:</b> On  <b>Start Date:</b> 1/09/1968  <b>End Date:</b> 31/12/1968  <b>Spacemin:</b> 6437  <b>Spacemax:</b> 6437  <b>Stations:</b> 1348  <b>Vessel Type:</b> RW  <b>Vessel Name:</b> Bell Jet Ranger, Jet boats  <b>West Side:</b> 142.51  <b>East Side:</b> 145.95333  <b>North Side:</b> -3.23667  <b>South Side:</b> -5.92667  <b>Geodetic Datum:</b> ANG  <b>Loc Meth:</b> MAN  <b>Loc Acc:</b> 999.99  <b>Grd Elev Datum:</b> MSL  <b>Grd Elev Acc:</b> 12.2  <b>Grd Elev Meth:</b> MIB  <b>Gravity Datum:</b> O  <b>Gravity Acc:</b> 2  <b>Terr Corr Meth:</b>  <b>Terr Corr Error:</b></p>	<p><b>Survey Id:</b> 196815  <b>Survey Name:</b> Gosses Bluff Grav  <b>State:</b> NT  <b>Country:</b> AUS  <b>Operator:</b> BMR  <b>Contractor:</b>  <b>Processor:</b> BMR  <b>Access Code:</b> O  <b>Reliability:</b>  <b>On/Off:</b> On  <b>Start Date:</b> 1/09/1968  <b>End Date:</b> 31/07/1969  <b>Spacemin:</b> 4027  <b>Spacemax:</b> 6437  <b>Stations:</b> 1505  <b>Vessel Type:</b>  <b>Vessel Name:</b>  <b>West Side:</b> 132.19083  <b>East Side:</b> 132.71217  <b>North Side:</b> -23.71383  <b>South Side:</b> -24.4555  <b>Geodetic Datum:</b> ANG  <b>Loc Meth:</b> MAN  <b>Loc Acc:</b> 91.44  <b>Grd Elev Datum:</b> MSL  <b>Grd Elev Acc:</b> 1.2  <b>Grd Elev Meth:</b> SUR  <b>Gravity Datum:</b> O  <b>Gravity Acc:</b> 1  <b>Terr Corr Meth:</b>  <b>Terr Corr Error:</b></p>
<p><b>Survey Id:</b> 196817  <b>Survey Name:</b> Parkes-Narromine Heli &amp; road Grav  <b>State:</b> NSW  <b>Country:</b> AUS  <b>Operator:</b>  <b>Contractor:</b>  <b>Processor:</b>  <b>Access Code:</b> O  <b>Reliability:</b>  <b>On/Off:</b> On  <b>Start Date:</b> 1/07/1968  <b>End Date:</b> 31/07/1968  <b>Spacemin:</b>  <b>Spacemax:</b>  <b>Stations:</b> 19  <b>Vessel Type:</b> 4W  <b>Vessel Name:</b> 4 wheel drive &amp; Helicopter  <b>West Side:</b> 147.62833  <b>East Side:</b> 148.18833  <b>North Side:</b> -32.03333  <b>South Side:</b> -33.89833  <b>Geodetic Datum:</b> ANG  <b>Loc Meth:</b>  <b>Loc Acc:</b> 100  <b>Grd Elev Datum:</b>  <b>Grd Elev Acc:</b> 10  <b>Grd Elev Meth:</b> PGE  <b>Gravity Datum:</b>  <b>Gravity Acc:</b> 0.1  <b>Terr Corr Meth:</b>  <b>Terr Corr Error:</b></p>	<p><b>Survey Id:</b> 196818  <b>Survey Name:</b> Parkes-Narromine Grav  <b>State:</b> NSW  <b>Country:</b> AUS  <b>Operator:</b>  <b>Contractor:</b>  <b>Processor:</b>  <b>Access Code:</b> O  <b>Reliability:</b>  <b>On/Off:</b> On  <b>Start Date:</b>  <b>End Date:</b>  <b>Spacemin:</b>  <b>Spacemax:</b>  <b>Stations:</b> 155  <b>Vessel Type:</b> 4W  <b>Vessel Name:</b> 4 wheel drive &amp; Helicopter  <b>West Side:</b> 147.00333  <b>East Side:</b> 148.51167  <b>North Side:</b> -32.00333  <b>South Side:</b> -33.93333  <b>Geodetic Datum:</b> ANG  <b>Loc Meth:</b>  <b>Loc Acc:</b> 100  <b>Grd Elev Datum:</b> MSL  <b>Grd Elev Acc:</b> 10  <b>Grd Elev Meth:</b> PGE  <b>Gravity Datum:</b> O  <b>Gravity Acc:</b> 0.1  <b>Terr Corr Meth:</b>  <b>Terr Corr Error:</b></p>

## Index of Gravity Surveys

<p><b>Survey Id:</b> 196824  <b>Survey Name:</b> Marine Traverses Grav 04  Northwest Shelf  <b>State:</b> WA  <b>Country:</b> AUS  <b>Operator:</b>  <b>Contractor:</b>  <b>Processor:</b>  <b>Access Code:</b> O  <b>Reliability:</b>  <b>On/Off:</b> Off  <b>Start Date:</b>  <b>End Date:</b>  <b>Spacemin:</b>  <b>Spacemax:</b>  <b>Stations:</b> 9819  <b>Vessel Type:</b>  <b>Vessel Name:</b>  <b>West Side:</b> 111.40267  <b>East Side:</b> 125.68833  <b>North Side:</b> -13.0995  <b>South Side:</b> -21.794  <b>Geodetic Datum:</b> ANG  <b>Loc Meth:</b>  <b>Loc Acc:</b> 100  <b>Grd Elev Datum:</b> MSL  <b>Grd Elev Acc:</b> 5  <b>Grd Elev Meth:</b>  <b>Gravity Datum:</b> I  <b>Gravity Acc:</b> 2  <b>Terr Corr Meth:</b>  <b>Terr Corr Error:</b></p>	<p><b>Survey Id:</b> 196830  <b>Survey Name:</b> South West Cooper Basin Grav  <b>State:</b> SA  <b>Country:</b> AUS  <b>Operator:</b> Delhi Petroleum Pty Ltd  <b>Contractor:</b> United Geophysics Corporation  <b>Processor:</b> Layton Geophysical  <b>Access Code:</b> O  <b>Reliability:</b>  <b>On/Off:</b> On  <b>Start Date:</b> 8/01/1968  <b>End Date:</b> 8/05/1968  <b>Spacemin:</b> 804  <b>Spacemax:</b> 1219  <b>Stations:</b> 3608  <b>Vessel Type:</b> 4W  <b>Vessel Name:</b> Landrover Toyota Ford truck  <b>West Side:</b> 139.07064  <b>East Side:</b> 140.329  <b>North Side:</b> -26.99678  <b>South Side:</b> -28.74972  <b>Geodetic Datum:</b> ANG  <b>Loc Meth:</b> MAN  <b>Loc Acc:</b> 100  <b>Grd Elev Datum:</b> MSL  <b>Grd Elev Acc:</b> 0.36  <b>Grd Elev Meth:</b> SUR  <b>Gravity Datum:</b> O  <b>Gravity Acc:</b> 0.4  <b>Terr Corr Meth:</b>  <b>Terr Corr Error:</b></p>
---	--

<p><b>Survey Id:</b> 196831  <b>Survey Name:</b> Quirindi Grav  <b>State:</b> NSW  <b>Country:</b> AUS  <b>Operator:</b> Alliance Petroleum Aust  <b>Contractor:</b> Geosurveys  <b>Processor:</b> Layton Geophysical  <b>Access Code:</b> O  <b>Reliability:</b>  <b>On/Off:</b> On  <b>Start Date:</b> 26/01/1968  <b>End Date:</b> 31/03/1968  <b>Spacemin:</b> 1609  <b>Spacemax:</b> 1609  <b>Stations:</b> 921  <b>Vessel Type:</b> 4W  <b>Vessel Name:</b>  <b>West Side:</b> 150.00083  <b>East Side:</b> 150.834  <b>North Side:</b> -31.16617  <b>South Side:</b> -31.91067  <b>Geodetic Datum:</b> ANG  <b>Loc Meth:</b> SUR  <b>Loc Acc:</b> 60.96  <b>Grd Elev Datum:</b> MSL  <b>Grd Elev Acc:</b> 0.15  <b>Grd Elev Meth:</b> SUR  <b>Gravity Datum:</b> O  <b>Gravity Acc:</b> 0.3  <b>Terr Corr Meth:</b>  <b>Terr Corr Error:</b></p>	<p><b>Survey Id:</b> 196832  <b>Survey Name:</b> Four Corners Grav, Magnetic  <b>State:</b> NSW  <b>Country:</b> AUS  <b>Operator:</b> Alliance Oil Dev Aust  <b>Contractor:</b> Geosurveys  <b>Processor:</b> A J Wood  <b>Access Code:</b> O  <b>Reliability:</b>  <b>On/Off:</b> On  <b>Start Date:</b> 11/03/1968  <b>End Date:</b> 29/03/1968  <b>Spacemin:</b> 402  <b>Spacemax:</b> 2944  <b>Stations:</b> 370  <b>Vessel Type:</b> 4W  <b>Vessel Name:</b> Toyota Landcruisers  <b>West Side:</b> 142.149  <b>East Side:</b> 142.746  <b>North Side:</b> -31.91517  <b>South Side:</b> -32.203  <b>Geodetic Datum:</b> ANG  <b>Loc Meth:</b> SUR  <b>Loc Acc:</b> 60.96  <b>Grd Elev Datum:</b> MSL  <b>Grd Elev Acc:</b> 0.15  <b>Grd Elev Meth:</b> SUR  <b>Gravity Datum:</b> O  <b>Gravity Acc:</b> 0.2  <b>Terr Corr Meth:</b>  <b>Terr Corr Error:</b></p>
---	--

## Index of Gravity Surveys

<p><b>Survey Id:</b> 196833  <b>Survey Name:</b> Murrumbidgee Grav  <b>State:</b> NSW  <b>Country:</b> AUS  <b>Operator:</b> Planet Explor Co P/L  <b>Contractor:</b> Planet Explor Co P/L  <b>Processor:</b> Layton Geophysical  <b>Access Code:</b> O  <b>Reliability:</b>  <b>On/Off:</b> On  <b>Start Date:</b> 4/08/1968  <b>End Date:</b> 6/12/1968  <b>Spacemin:</b> 1609  <b>Spacemax:</b> 1609  <b>Stations:</b> 2343  <b>Vessel Type:</b> 4W  <b>Vessel Name:</b>  <b>West Side:</b> 144.01383  <b>East Side:</b> 147.00083  <b>North Side:</b> -33.98233  <b>South Side:</b> -35.05517  <b>Geodetic Datum:</b> ANG  <b>Loc Meth:</b> SCA  <b>Loc Acc:</b> 200  <b>Grd Elev Datum:</b> MSL  <b>Grd Elev Acc:</b> 3.05  <b>Grd Elev Meth:</b> MIB  <b>Gravity Datum:</b> O  <b>Gravity Acc:</b> 0.8  <b>Terr Corr Meth:</b>  <b>Terr Corr Error:</b></p>	<p><b>Survey Id:</b> 196834  <b>Survey Name:</b> Hawkesdale Grav  <b>State:</b> VIC  <b>Country:</b> AUS  <b>Operator:</b> Shell Dev (Aust) P/L  <b>Contractor:</b> Geosurveys  <b>Processor:</b> Layton Geophysical  <b>Access Code:</b> O  <b>Reliability:</b>  <b>On/Off:</b> On  <b>Start Date:</b> 4/09/1968  <b>End Date:</b> 15/12/1968  <b>Spacemin:</b> 488  <b>Spacemax:</b> 804  <b>Stations:</b> 1948  <b>Vessel Type:</b> FT  <b>Vessel Name:</b>  <b>West Side:</b> 141.6103  <b>East Side:</b> 142.67153  <b>North Side:</b> -37.72257  <b>South Side:</b> -38.27057  <b>Geodetic Datum:</b> ANG  <b>Loc Meth:</b> SUR  <b>Loc Acc:</b> 45.7  <b>Grd Elev Datum:</b> MSL  <b>Grd Elev Acc:</b> 0.15  <b>Grd Elev Meth:</b> SUR  <b>Gravity Datum:</b> O  <b>Gravity Acc:</b> 0.4  <b>Terr Corr Meth:</b> DFA  <b>Terr Corr Error:</b></p>
<p><b>Survey Id:</b> 196835  <b>Survey Name:</b> Clarence Winnathee Grav    <b>State:</b> NSW  <b>Country:</b> AUS  <b>Operator:</b> Clarence River Basin Oil Expl  <b>Contractor:</b> Geophysical Assoc    <b>Processor:</b> Yerrinbool Oil Prospecting Syn  <b>Access Code:</b> O  <b>Reliability:</b>  <b>On/Off:</b> On  <b>Start Date:</b> 2/10/1968  <b>End Date:</b> 30/10/1968  <b>Spacemin:</b> 1609  <b>Spacemax:</b> 1609  <b>Stations:</b> 471  <b>Vessel Type:</b> 4W  <b>Vessel Name:</b> Toyota FJ45 trucks  <b>West Side:</b> 140.99883  <b>East Side:</b> 141.4255  <b>North Side:</b> -29.3764  <b>South Side:</b> -30.48667  <b>Geodetic Datum:</b> ANG  <b>Loc Meth:</b> DIG  <b>Loc Acc:</b> 91.44  <b>Grd Elev Datum:</b> MSL  <b>Grd Elev Acc:</b> 1  <b>Grd Elev Meth:</b> SUR  <b>Gravity Datum:</b> O  <b>Gravity Acc:</b> 1  <b>Terr Corr Meth:</b>  <b>Terr Corr Error:</b></p>	<p><b>Survey Id:</b> 196837  <b>Survey Name:</b> Ryan Seismic, Grav, Seismic Refraction    <b>State:</b> WA  <b>Country:</b> AUS  <b>Operator:</b> Aust Aquitaine Petroleum  <b>Contractor:</b> Compagnie Generale Geophysique  <b>Processor:</b> Layton Geophysical  <b>Access Code:</b> O  <b>Reliability:</b>  <b>On/Off:</b> On  <b>Start Date:</b> 1/06/1968  <b>End Date:</b> 31/10/1968  <b>Spacemin:</b> 600  <b>Spacemax:</b> 600  <b>Stations:</b> 905  <b>Vessel Type:</b> 4W  <b>Vessel Name:</b>  <b>West Side:</b> 125.24697  <b>East Side:</b> 128.09347  <b>North Side:</b> -21.04903  <b>South Side:</b> -23.99837  <b>Geodetic Datum:</b> ANG  <b>Loc Meth:</b> SUR  <b>Loc Acc:</b> 86  <b>Grd Elev Datum:</b> MSL  <b>Grd Elev Acc:</b> 0.29  <b>Grd Elev Meth:</b> SUR  <b>Gravity Datum:</b> O  <b>Gravity Acc:</b> 0.5  <b>Terr Corr Meth:</b>  <b>Terr Corr Error:</b></p>

## Index of Gravity Surveys

<p><b>Survey Id:</b> 196838  <b>Survey Name:</b> Ngalia Basin Grav  <b>State:</b> NT  <b>Country:</b> AUS  <b>Operator:</b> Magellan Petroleum  <b>Contractor:</b> Geophysical Assoc  <b>Processor:</b> Layton Geophysical  <b>Access Code:</b> O  <b>Reliability:</b>  <b>On/Off:</b> On  <b>Start Date:</b> 12/11/1968  <b>End Date:</b> 19/11/1968  <b>Spacemin:</b> 402  <b>Spacemax:</b> 402  <b>Stations:</b> 326  <b>Vessel Type:</b> 4W  <b>Vessel Name:</b>  <b>West Side:</b> 130.56233  <b>East Side:</b> 132.00017  <b>North Side:</b> -22.18033  <b>South Side:</b> -22.7  <b>Geodetic Datum:</b> ANG  <b>Loc Meth:</b> DIG  <b>Loc Acc:</b> 91.44  <b>Grd Elev Datum:</b> MSL  <b>Grd Elev Acc:</b> 1.52  <b>Grd Elev Meth:</b> SUR  <b>Gravity Datum:</b> O  <b>Gravity Acc:</b> 1  <b>Terr Corr Meth:</b>  <b>Terr Corr Error:</b></p>	<p><b>Survey Id:</b> 196839  <b>Survey Name:</b> Otway EV-68 Beachport Grav  <b>State:</b> SA  <b>Country:</b> AUS  <b>Operator:</b> Esso Standard Oil  <b>Contractor:</b> Geophysical Assoc  <b>Processor:</b>  <b>Access Code:</b> O  <b>Reliability:</b>  <b>On/Off:</b> On  <b>Start Date:</b> 10/12/1968  <b>End Date:</b> 17/01/1969  <b>Spacemin:</b> 804  <b>Spacemax:</b> 804  <b>Stations:</b> 2088  <b>Vessel Type:</b> 4W  <b>Vessel Name:</b> Toyota FJ45, Hi-Ace  <b>West Side:</b> 139.6783  <b>East Side:</b> 140.6365  <b>North Side:</b> -36.7853  <b>South Side:</b> -37.5866  <b>Geodetic Datum:</b> ANG  <b>Loc Meth:</b> SUR  <b>Loc Acc:</b> 91.44  <b>Grd Elev Datum:</b> MSL  <b>Grd Elev Acc:</b> 1.5  <b>Grd Elev Meth:</b> SUR  <b>Gravity Datum:</b> O  <b>Gravity Acc:</b> 0.5  <b>Terr Corr Meth:</b>  <b>Terr Corr Error:</b></p>
<p><b>Survey Id:</b> 196840  <b>Survey Name:</b> Helicopter Grav 68E2  <b>State:</b> SA  <b>Country:</b> AUS  <b>Operator:</b> Dept Mines SA  <b>Contractor:</b> Dept Mines SA  <b>Processor:</b>  <b>Access Code:</b> O  <b>Reliability:</b>  <b>On/Off:</b> On  <b>Start Date:</b>  <b>End Date:</b>  <b>Spacemin:</b>  <b>Spacemax:</b>  <b>Stations:</b> 829  <b>Vessel Type:</b> RW  <b>Vessel Name:</b>  <b>West Side:</b> 133.475  <b>East Side:</b> 136.5261  <b>North Side:</b> -27.7498  <b>South Side:</b> -29.5111  <b>Geodetic Datum:</b> ANG  <b>Loc Meth:</b>  <b>Loc Acc:</b> 100  <b>Grd Elev Datum:</b> MSL  <b>Grd Elev Acc:</b> 5  <b>Grd Elev Meth:</b>  <b>Gravity Datum:</b> O  <b>Gravity Acc:</b> 2  <b>Terr Corr Meth:</b>  <b>Terr Corr Error:</b></p>	<p><b>Survey Id:</b> 196841  <b>Survey Name:</b> Nomad Seismic, Grav  <b>State:</b>  <b>Country:</b> PNG  <b>Operator:</b> Aust Petroleum Co  <b>Contractor:</b> Compagnie Generale Geophysique  <b>Processor:</b> Layton Geophysical  <b>Access Code:</b> O  <b>Reliability:</b>  <b>On/Off:</b> On  <b>Start Date:</b> 16/10/1968  <b>End Date:</b> 29/11/1968  <b>Spacemin:</b> 402  <b>Spacemax:</b> 402  <b>Stations:</b> 119  <b>Vessel Type:</b> FT  <b>Vessel Name:</b> Helicopter,foot  <b>West Side:</b> 142.17613  <b>East Side:</b> 142.42447  <b>North Side:</b> -6.07647  <b>South Side:</b> -6.3388  <b>Geodetic Datum:</b> ANG  <b>Loc Meth:</b> SUR  <b>Loc Acc:</b> 100  <b>Grd Elev Datum:</b> MSL  <b>Grd Elev Acc:</b> 2  <b>Grd Elev Meth:</b> SUR  <b>Gravity Datum:</b> O  <b>Gravity Acc:</b> 2  <b>Terr Corr Meth:</b>  <b>Terr Corr Error:</b></p>

## Index of Gravity Surveys

<p><b>Survey Id:</b> 196842  <b>Survey Name:</b> Kagua Seismic, Grav  <b>State:</b>  <b>Country:</b> PNG  <b>Operator:</b> BP Petroleum Dev Aust Pty Ltd  <b>Contractor:</b> PB Petroleum Development Aust  <b>Processor:</b> Layton Geophysical  <b>Access Code:</b> O  <b>Reliability:</b>  <b>On/Off:</b> On  <b>Start Date:</b> 16/10/1968  <b>End Date:</b> 19/11/1968  <b>Spacemin:</b>  <b>Spacemax:</b>  <b>Stations:</b> 355  <b>Vessel Type:</b>  <b>Vessel Name:</b>  <b>West Side:</b> 143.728  <b>East Side:</b> 143.993  <b>North Side:</b> -6.2805  <b>South Side:</b> -6.4985  <b>Geodetic Datum:</b> ANG  <b>Loc Meth:</b> DIG  <b>Loc Acc:</b> 91.44  <b>Grd Elev Datum:</b> MSL  <b>Grd Elev Acc:</b> 2  <b>Grd Elev Meth:</b> SUR  <b>Gravity Datum:</b> O  <b>Gravity Acc:</b> 2  <b>Terr Corr Meth:</b>  <b>Terr Corr Error:</b></p>	<p><b>Survey Id:</b> 196844  <b>Survey Name:</b> Baskerville Grav Project 225  <b>State:</b> WA  <b>Country:</b> AUS  <b>Operator:</b>  <b>Contractor:</b> WAPET  <b>Processor:</b> AGSO  <b>Access Code:</b> O  <b>Reliability:</b>  <b>On/Off:</b> On  <b>Start Date:</b> 13/07/1968  <b>End Date:</b> 22/07/1968  <b>Spacemin:</b> 300  <b>Spacemax:</b> 300  <b>Stations:</b> 256  <b>Vessel Type:</b> 4W  <b>Vessel Name:</b>  <b>West Side:</b> 122.2689  <b>East Side:</b> 122.595  <b>North Side:</b> -17.0963  <b>South Side:</b> -17.5828  <b>Geodetic Datum:</b> ANG  <b>Loc Meth:</b> DIG  <b>Loc Acc:</b> 75  <b>Grd Elev Datum:</b> MSL  <b>Grd Elev Acc:</b> 1  <b>Grd Elev Meth:</b> SUR  <b>Gravity Datum:</b> O  <b>Gravity Acc:</b> 1  <b>Terr Corr Meth:</b>  <b>Terr Corr Error:</b></p>
<p><b>Survey Id:</b> 196845  <b>Survey Name:</b> Torrens Hinge - SADM Traverse, Grav  <b>State:</b> SA  <b>Country:</b> AUS  <b>Operator:</b> Dept Mines SA  <b>Contractor:</b>  <b>Processor:</b>  <b>Access Code:</b> O  <b>Reliability:</b>  <b>On/Off:</b> On  <b>Start Date:</b>  <b>End Date:</b>  <b>Spacemin:</b>  <b>Spacemax:</b>  <b>Stations:</b> 367  <b>Vessel Type:</b>  <b>Vessel Name:</b>  <b>West Side:</b> 136.91957  <b>East Side:</b> 138.4892  <b>North Side:</b> -31.34579  <b>South Side:</b> -33.9485  <b>Geodetic Datum:</b> ANG  <b>Loc Meth:</b>  <b>Loc Acc:</b> 100  <b>Grd Elev Datum:</b> MSL  <b>Grd Elev Acc:</b> 5  <b>Grd Elev Meth:</b>  <b>Gravity Datum:</b> O  <b>Gravity Acc:</b> 2  <b>Terr Corr Meth:</b>  <b>Terr Corr Error:</b></p>	<p><b>Survey Id:</b> 196846  <b>Survey Name:</b> Stuart Highway, Willoughby, Granite Downs Grav  <b>State:</b> SA  <b>Country:</b> AUS  <b>Operator:</b> Dept Mines SA  <b>Contractor:</b>  <b>Processor:</b>  <b>Access Code:</b> O  <b>Reliability:</b>  <b>On/Off:</b> On  <b>Start Date:</b>  <b>End Date:</b>  <b>Spacemin:</b>  <b>Spacemax:</b>  <b>Stations:</b> 46  <b>Vessel Type:</b>  <b>Vessel Name:</b>  <b>West Side:</b> 133.0044  <b>East Side:</b> 134.1927  <b>North Side:</b> -26.9326  <b>South Side:</b> -28.2586  <b>Geodetic Datum:</b> ANG  <b>Loc Meth:</b>  <b>Loc Acc:</b> 100  <b>Grd Elev Datum:</b> MSL  <b>Grd Elev Acc:</b> 5  <b>Grd Elev Meth:</b>  <b>Gravity Datum:</b> O  <b>Gravity Acc:</b> 2  <b>Terr Corr Meth:</b>  <b>Terr Corr Error:</b></p>

## Index of Gravity Surveys

<p><b>Survey Id:</b> 196850  <b>Survey Name:</b> Sheffield Area North West            Tasmania Grav  <b>State:</b> TAS  <b>Country:</b> AUS  <b>Operator:</b> University of Tasmania  <b>Contractor:</b>  <b>Processor:</b>  <b>Access Code:</b> O  <b>Reliability:</b>  <b>On/Off:</b> On  <b>Start Date:</b>  <b>End Date:</b>  <b>Spacemin:</b>  <b>Spacemax:</b>  <b>Stations:</b> 857  <b>Vessel Type:</b>  <b>Vessel Name:</b>  <b>West Side:</b> 145.173  <b>East Side:</b> 146.83333  <b>North Side:</b> -41.06833  <b>South Side:</b> -43.62267  <b>Geodetic Datum:</b> ANG  <b>Loc Meth:</b>  <b>Loc Acc:</b> 100  <b>Grd Elev Datum:</b> MSL  <b>Grd Elev Acc:</b> 5  <b>Grd Elev Meth:</b>  <b>Gravity Datum:</b> O  <b>Gravity Acc:</b> 0.4  <b>Terr Corr Meth:</b>  <b>Terr Corr Error:</b></p>	<p><b>Survey Id:</b> 196851  <b>Survey Name:</b> Geological Survey Tasmania            Grav (M6851)  <b>State:</b> TAS  <b>Country:</b> AUS  <b>Operator:</b> University of Tasmania  <b>Contractor:</b> Dept of Mines Tasmania  <b>Processor:</b>  <b>Access Code:</b> O  <b>Reliability:</b>  <b>On/Off:</b> On  <b>Start Date:</b>  <b>End Date:</b>  <b>Spacemin:</b> 800  <b>Spacemax:</b> 800  <b>Stations:</b> 1777  <b>Vessel Type:</b>  <b>Vessel Name:</b>  <b>West Side:</b> 146.993  <b>East Side:</b> 147.55  <b>North Side:</b> -42.50056  <b>South Side:</b> -43.0825  <b>Geodetic Datum:</b> ANG  <b>Loc Meth:</b> SCA  <b>Loc Acc:</b> 50  <b>Grd Elev Datum:</b> MSL  <b>Grd Elev Acc:</b> 2  <b>Grd Elev Meth:</b> MIB  <b>Gravity Datum:</b> O  <b>Gravity Acc:</b> 0.3  <b>Terr Corr Meth:</b>  <b>Terr Corr Error:</b></p>
<p><b>Survey Id:</b> 196855  <b>Survey Name:</b> Torrens - Andamooka Region            Grav  <b>State:</b> SA  <b>Country:</b> AUS  <b>Operator:</b> Dept Mines SA  <b>Contractor:</b>  <b>Processor:</b>  <b>Access Code:</b> O  <b>Reliability:</b>  <b>On/Off:</b> On  <b>Start Date:</b>  <b>End Date:</b>  <b>Spacemin:</b>  <b>Spacemax:</b>  <b>Stations:</b> 836  <b>Vessel Type:</b>  <b>Vessel Name:</b>  <b>West Side:</b> 136.4737  <b>East Side:</b> 138.29167  <b>North Side:</b> -29.925  <b>South Side:</b> -32.00833  <b>Geodetic Datum:</b> ANG  <b>Loc Meth:</b>  <b>Loc Acc:</b> 100  <b>Grd Elev Datum:</b> MSL  <b>Grd Elev Acc:</b> 5  <b>Grd Elev Meth:</b>  <b>Gravity Datum:</b> O  <b>Gravity Acc:</b> 2  <b>Terr Corr Meth:</b>  <b>Terr Corr Error:</b></p>	<p><b>Survey Id:</b> 196856  <b>Survey Name:</b> Warrina, Billa Kalina, 68B0            Survey  <b>State:</b> SA  <b>Country:</b> AUS  <b>Operator:</b>  <b>Contractor:</b>  <b>Processor:</b>  <b>Access Code:</b> O  <b>Reliability:</b>  <b>On/Off:</b> On  <b>Start Date:</b>  <b>End Date:</b>  <b>Spacemin:</b>  <b>Spacemax:</b>  <b>Stations:</b> 1107  <b>Vessel Type:</b>  <b>Vessel Name:</b>  <b>West Side:</b> 135.35733  <b>East Side:</b> 136.1733  <b>North Side:</b> -28.14702  <b>South Side:</b> -29.20253  <b>Geodetic Datum:</b> AGD66  <b>Loc Meth:</b>  <b>Loc Acc:</b> 100  <b>Grd Elev Datum:</b> MSL  <b>Grd Elev Acc:</b> 5  <b>Grd Elev Meth:</b>  <b>Gravity Datum:</b> O  <b>Gravity Acc:</b> 2  <b>Terr Corr Meth:</b>  <b>Terr Corr Error:</b></p>



## Index of Gravity Surveys

<p><b>Survey Id:</b> 196860  <b>Survey Name:</b> Barker Region Grav</p> <p><b>State:</b> SA  <b>Country:</b> AUS  <b>Operator:</b> Dept Mines SA  <b>Contractor:</b>  <b>Processor:</b>  <b>Access Code:</b> O  <b>Reliability:</b>  <b>On/Off:</b> On  <b>Start Date:</b>  <b>End Date:</b>  <b>Spacemin:</b>  <b>Spacemax:</b>  <b>Stations:</b> 571  <b>Vessel Type:</b>  <b>Vessel Name:</b>  <b>West Side:</b> 137.99967  <b>East Side:</b> 139.48783  <b>North Side:</b> -35.00233  <b>South Side:</b> -35.99583  <b>Geodetic Datum:</b> ANG  <b>Loc Meth:</b>  <b>Loc Acc:</b> 100  <b>Grd Elev Datum:</b> MSL  <b>Grd Elev Acc:</b> 5  <b>Grd Elev Meth:</b>  <b>Gravity Datum:</b> O  <b>Gravity Acc:</b> 2  <b>Terr Corr Meth:</b>  <b>Terr Corr Error:</b></p>	<p><b>Survey Id:</b> 196867  <b>Survey Name:</b> Eltanin 34 (68675211-68681610)  Auckland - Hobart</p> <p><b>State:</b>  <b>Country:</b> AUS  <b>Operator:</b>  <b>Contractor:</b>  <b>Processor:</b>  <b>Access Code:</b> O  <b>Reliability:</b>  <b>On/Off:</b> Off  <b>Start Date:</b>  <b>End Date:</b>  <b>Spacemin:</b>  <b>Spacemax:</b>  <b>Stations:</b> 3748  <b>Vessel Type:</b>  <b>Vessel Name:</b>  <b>West Side:</b> 134.1093  <b>East Side:</b> 174.9741  <b>North Side:</b> -33.9672  <b>South Side:</b> -60.2211  <b>Geodetic Datum:</b> ANG  <b>Loc Meth:</b>  <b>Loc Acc:</b> 100  <b>Grd Elev Datum:</b> MSL  <b>Grd Elev Acc:</b> 5  <b>Grd Elev Meth:</b>  <b>Gravity Datum:</b> I  <b>Gravity Acc:</b> 2  <b>Terr Corr Meth:</b>  <b>Terr Corr Error:</b></p>
---	---

<p><b>Survey Id:</b> 196868  <b>Survey Name:</b> Eltanin 35 Eltanin 36 Grav</p> <p><b>State:</b>  <b>Country:</b> AUS  <b>Operator:</b>  <b>Contractor:</b>  <b>Processor:</b>  <b>Access Code:</b> O  <b>Reliability:</b>  <b>On/Off:</b> Off  <b>Start Date:</b>  <b>End Date:</b>  <b>Spacemin:</b>  <b>Spacemax:</b>  <b>Stations:</b> 5386  <b>Vessel Type:</b>  <b>Vessel Name:</b>  <b>West Side:</b> 116.3025  <b>East Side:</b> 178.7464  <b>North Side:</b> -33.2446  <b>South Side:</b> -62.712  <b>Geodetic Datum:</b> ANG  <b>Loc Meth:</b>  <b>Loc Acc:</b> 100  <b>Grd Elev Datum:</b> MSL  <b>Grd Elev Acc:</b> 5  <b>Grd Elev Meth:</b>  <b>Gravity Datum:</b> I  <b>Gravity Acc:</b> 2  <b>Terr Corr Meth:</b>  <b>Terr Corr Error:</b></p>	<p><b>Survey Id:</b> 196870  <b>Survey Name:</b> Barker Region Grav</p> <p><b>State:</b> SA  <b>Country:</b> AUS  <b>Operator:</b> Dept Mines SA  <b>Contractor:</b>  <b>Processor:</b>  <b>Access Code:</b> O  <b>Reliability:</b>  <b>On/Off:</b> On  <b>Start Date:</b>  <b>End Date:</b>  <b>Spacemin:</b>  <b>Spacemax:</b>  <b>Stations:</b> 35  <b>Vessel Type:</b>  <b>Vessel Name:</b>  <b>West Side:</b> 138.2136  <b>East Side:</b> 139.4534  <b>North Side:</b> -35.0038  <b>South Side:</b> -35.8683  <b>Geodetic Datum:</b> ANG  <b>Loc Meth:</b>  <b>Loc Acc:</b> 100  <b>Grd Elev Datum:</b> MSL  <b>Grd Elev Acc:</b> 5  <b>Grd Elev Meth:</b>  <b>Gravity Datum:</b> O  <b>Gravity Acc:</b> 2  <b>Terr Corr Meth:</b>  <b>Terr Corr Error:</b></p>
---	--

## Index of Gravity Surveys

<p><b>Survey Id:</b> 196871  <b>Survey Name:</b> Lamont Marine Grav C1204  <b>State:</b>  <b>Country:</b> AUS  <b>Operator:</b>  <b>Contractor:</b>  <b>Processor:</b>  <b>Access Code:</b> O  <b>Reliability:</b>  <b>On/Off:</b> Off  <b>Start Date:</b>  <b>End Date:</b>  <b>Spacemin:</b>  <b>Spacemax:</b>  <b>Stations:</b> 91  <b>Vessel Type:</b>  <b>Vessel Name:</b>  <b>West Side:</b> 153.9848  <b>East Side:</b> 161.9482  <b>North Side:</b> -25.8535  <b>South Side:</b> -26.5294  <b>Geodetic Datum:</b> ANG  <b>Loc Meth:</b>  <b>Loc Acc:</b> 100  <b>Grd Elev Datum:</b> MSL  <b>Grd Elev Acc:</b> 5  <b>Grd Elev Meth:</b>  <b>Gravity Datum:</b> N  <b>Gravity Acc:</b> 2  <b>Terr Corr Meth:</b>  <b>Terr Corr Error:</b></p>	<p><b>Survey Id:</b> 196872  <b>Survey Name:</b> Lamont Marine Grav C1205  <b>State:</b>  <b>Country:</b> AUS  <b>Operator:</b>  <b>Contractor:</b>  <b>Processor:</b>  <b>Access Code:</b> O  <b>Reliability:</b>  <b>On/Off:</b> Off  <b>Start Date:</b>  <b>End Date:</b>  <b>Spacemin:</b>  <b>Spacemax:</b>  <b>Stations:</b> 142  <b>Vessel Type:</b>  <b>Vessel Name:</b>  <b>West Side:</b> 153.3039  <b>East Side:</b> 161.9362  <b>North Side:</b> -24.7115  <b>South Side:</b> -26.8507  <b>Geodetic Datum:</b> ANG  <b>Loc Meth:</b>  <b>Loc Acc:</b> 100  <b>Grd Elev Datum:</b> MSL  <b>Grd Elev Acc:</b> 5  <b>Grd Elev Meth:</b>  <b>Gravity Datum:</b> N  <b>Gravity Acc:</b> 2  <b>Terr Corr Meth:</b>  <b>Terr Corr Error:</b></p>
--	---

<p><b>Survey Id:</b> 196874  <b>Survey Name:</b> Kingscote Region Grav  <b>State:</b> SA  <b>Country:</b> AUS  <b>Operator:</b> Dept Mines SA  <b>Contractor:</b>  <b>Processor:</b>  <b>Access Code:</b> O  <b>Reliability:</b>  <b>On/Off:</b> On  <b>Start Date:</b>  <b>End Date:</b>  <b>Spacemin:</b>  <b>Spacemax:</b>  <b>Stations:</b> 786  <b>Vessel Type:</b>  <b>Vessel Name:</b>  <b>West Side:</b> 136.559  <b>East Side:</b> 138.1308  <b>North Side:</b> -35.5693  <b>South Side:</b> -36.05972  <b>Geodetic Datum:</b> ANG  <b>Loc Meth:</b>  <b>Loc Acc:</b> 100  <b>Grd Elev Datum:</b> MSL  <b>Grd Elev Acc:</b> 5  <b>Grd Elev Meth:</b>  <b>Gravity Datum:</b> O  <b>Gravity Acc:</b> 2  <b>Terr Corr Meth:</b>  <b>Terr Corr Error:</b></p>	<p><b>Survey Id:</b> 196875  <b>Survey Name:</b> Lamont Marine Grav Elt35  Additional Data  <b>State:</b>  <b>Country:</b> AUS  <b>Operator:</b>  <b>Contractor:</b>  <b>Processor:</b>  <b>Access Code:</b> O  <b>Reliability:</b>  <b>On/Off:</b> Off  <b>Start Date:</b>  <b>End Date:</b>  <b>Spacemin:</b>  <b>Spacemax:</b>  <b>Stations:</b> 22  <b>Vessel Type:</b>  <b>Vessel Name:</b>  <b>West Side:</b> 136.5116  <b>East Side:</b> 137.9995  <b>North Side:</b> -35.0555  <b>South Side:</b> -35.6165  <b>Geodetic Datum:</b> ANG  <b>Loc Meth:</b>  <b>Loc Acc:</b> 100  <b>Grd Elev Datum:</b> MSL  <b>Grd Elev Acc:</b> 5  <b>Grd Elev Meth:</b>  <b>Gravity Datum:</b> N  <b>Gravity Acc:</b> 2  <b>Terr Corr Meth:</b>  <b>Terr Corr Error:</b></p>
--	---

## Index of Gravity Surveys

<p><b>Survey Id:</b> 196882  <b>Survey Name:</b> Murloocoppie, Warrina Regional Gravity  <b>State:</b> SA  <b>Country:</b> AUS  <b>Operator:</b> Dept Mines SA  <b>Contractor:</b>  <b>Processor:</b>  <b>Access Code:</b> O  <b>Reliability:</b>  <b>On/Off:</b> On  <b>Start Date:</b>  <b>End Date:</b>  <b>Spacemin:</b>  <b>Spacemax:</b>  <b>Stations:</b> 1417  <b>Vessel Type:</b>  <b>Vessel Name:</b>  <b>West Side:</b> 133.475  <b>East Side:</b> 136.58833  <b>North Side:</b> -27.5055  <b>South Side:</b> -29.51117  <b>Geodetic Datum:</b> ANG  <b>Loc Meth:</b>  <b>Loc Acc:</b> 100  <b>Grd Elev Datum:</b> MSL  <b>Grd Elev Acc:</b> 5  <b>Grd Elev Meth:</b>  <b>Gravity Datum:</b> O  <b>Gravity Acc:</b> 2  <b>Terr Corr Meth:</b>  <b>Terr Corr Error:</b></p>	<p><b>Survey Id:</b> 196891  <b>Survey Name:</b> Isogal Excentre Sydney NSW, Grav  <b>State:</b> NSW  <b>Country:</b> AUS  <b>Operator:</b> BMR  <b>Contractor:</b>  <b>Processor:</b>  <b>Access Code:</b> O  <b>Reliability:</b>  <b>On/Off:</b> On  <b>Start Date:</b>  <b>End Date:</b>  <b>Spacemin:</b>  <b>Spacemax:</b>  <b>Stations:</b> 3  <b>Vessel Type:</b>  <b>Vessel Name:</b>  <b>West Side:</b> 151.17967  <b>East Side:</b> 151.18667  <b>North Side:</b> -33.93333  <b>South Side:</b> -33.935  <b>Geodetic Datum:</b> AGD66  <b>Loc Meth:</b>  <b>Loc Acc:</b> 100  <b>Grd Elev Datum:</b> MSL  <b>Grd Elev Acc:</b> 5  <b>Grd Elev Meth:</b>  <b>Gravity Datum:</b> O  <b>Gravity Acc:</b> 0.1  <b>Terr Corr Meth:</b>  <b>Terr Corr Error:</b></p>
<p><b>Survey Id:</b> 196892  <b>Survey Name:</b> Isogal Excentre Broome WA, Grav  <b>State:</b> WA  <b>Country:</b> AUS  <b>Operator:</b>  <b>Contractor:</b>  <b>Processor:</b>  <b>Access Code:</b> O  <b>Reliability:</b>  <b>On/Off:</b> On  <b>Start Date:</b>  <b>End Date:</b>  <b>Spacemin:</b>  <b>Spacemax:</b>  <b>Stations:</b> 2  <b>Vessel Type:</b>  <b>Vessel Name:</b>  <b>West Side:</b> 122.23667  <b>East Side:</b> 122.24167  <b>North Side:</b> -17.95667  <b>South Side:</b> -17.965  <b>Geodetic Datum:</b> AGD66  <b>Loc Meth:</b>  <b>Loc Acc:</b> 100  <b>Grd Elev Datum:</b> MSL  <b>Grd Elev Acc:</b> 5  <b>Grd Elev Meth:</b>  <b>Gravity Datum:</b> O  <b>Gravity Acc:</b> 0.1  <b>Terr Corr Meth:</b>  <b>Terr Corr Error:</b></p>	<p><b>Survey Id:</b> 196893  <b>Survey Name:</b> Isogal Excentre Canberra ACT, Grav  <b>State:</b> ACT  <b>Country:</b> AUS  <b>Operator:</b>  <b>Contractor:</b>  <b>Processor:</b>  <b>Access Code:</b> O  <b>Reliability:</b>  <b>On/Off:</b> On  <b>Start Date:</b>  <b>End Date:</b>  <b>Spacemin:</b>  <b>Spacemax:</b>  <b>Stations:</b> 3  <b>Vessel Type:</b>  <b>Vessel Name:</b>  <b>West Side:</b> 149.18833  <b>East Side:</b> 149.29833  <b>North Side:</b> -35.28833  <b>South Side:</b> -35.30833  <b>Geodetic Datum:</b> AGD66  <b>Loc Meth:</b>  <b>Loc Acc:</b> 100  <b>Grd Elev Datum:</b> MSL  <b>Grd Elev Acc:</b> 5  <b>Grd Elev Meth:</b>  <b>Gravity Datum:</b> O  <b>Gravity Acc:</b> 0.1  <b>Terr Corr Meth:</b>  <b>Terr Corr Error:</b></p>

## Index of Gravity Surveys

<p><b>Survey Id:</b> 196901  <b>Survey Name:</b> New Britain Helicopter Grav  <b>State:</b>  <b>Country:</b> PNG  <b>Operator:</b>  <b>Contractor:</b>  <b>Processor:</b>  <b>Access Code:</b> O  <b>Reliability:</b>  <b>On/Off:</b> On  <b>Start Date:</b> 1/02/1969  <b>End Date:</b> 31/05/1969  <b>Spacemin:</b>  <b>Spacemax:</b>  <b>Stations:</b> 401  <b>Vessel Type:</b> RW  <b>Vessel Name:</b>  <b>West Side:</b> 148.32  <b>East Side:</b> 152.49483  <b>North Side:</b> -4.09467  <b>South Side:</b> -6.32333  <b>Geodetic Datum:</b> ANG  <b>Loc Meth:</b>  <b>Loc Acc:</b> 100  <b>Grd Elev Datum:</b> MSL  <b>Grd Elev Acc:</b> 5  <b>Grd Elev Meth:</b>  <b>Gravity Datum:</b> O  <b>Gravity Acc:</b> 0.1  <b>Terr Corr Meth:</b>  <b>Terr Corr Error:</b></p>	<p><b>Survey Id:</b> 196902  <b>Survey Name:</b> New Ireland Helicopter Grav  <b>State:</b>  <b>Country:</b> PNG  <b>Operator:</b>  <b>Contractor:</b>  <b>Processor:</b>  <b>Access Code:</b> O  <b>Reliability:</b>  <b>On/Off:</b> On  <b>Start Date:</b> 1/05/1969  <b>End Date:</b> 31/05/1969  <b>Spacemin:</b>  <b>Spacemax:</b>  <b>Stations:</b> 103  <b>Vessel Type:</b> RW  <b>Vessel Name:</b>  <b>West Side:</b> 150.09333  <b>East Side:</b> 154.22833  <b>North Side:</b> -2.41167  <b>South Side:</b> -4.79667  <b>Geodetic Datum:</b> ANG  <b>Loc Meth:</b>  <b>Loc Acc:</b> 100  <b>Grd Elev Datum:</b> MSL  <b>Grd Elev Acc:</b> 5  <b>Grd Elev Meth:</b>  <b>Gravity Datum:</b> O  <b>Gravity Acc:</b> 0.1  <b>Terr Corr Meth:</b>  <b>Terr Corr Error:</b></p>
<p><b>Survey Id:</b> 196903  <b>Survey Name:</b> Rabaul, New Britain Grav  <b>State:</b>  <b>Country:</b> PNG  <b>Operator:</b>  <b>Contractor:</b>  <b>Processor:</b>  <b>Access Code:</b> O  <b>Reliability:</b>  <b>On/Off:</b> On  <b>Start Date:</b> 1/05/1969  <b>End Date:</b> 31/05/1969  <b>Spacemin:</b>  <b>Spacemax:</b>  <b>Stations:</b> 45  <b>Vessel Type:</b>  <b>Vessel Name:</b>  <b>West Side:</b> 152.05987  <b>East Side:</b> 152.2732  <b>North Side:</b> -4.18807  <b>South Side:</b> -4.34807  <b>Geodetic Datum:</b> ANG  <b>Loc Meth:</b>  <b>Loc Acc:</b> 100  <b>Grd Elev Datum:</b> MSL  <b>Grd Elev Acc:</b> 5  <b>Grd Elev Meth:</b>  <b>Gravity Datum:</b> O  <b>Gravity Acc:</b> 0.1  <b>Terr Corr Meth:</b>  <b>Terr Corr Error:</b></p>	<p><b>Survey Id:</b> 196905  <b>Survey Name:</b> Antarctica Grav Observations  <b>State:</b> AAT  <b>Country:</b> ATA  <b>Operator:</b> BMR  <b>Contractor:</b>  <b>Processor:</b> BMR  <b>Access Code:</b> O  <b>Reliability:</b>  <b>On/Off:</b> On  <b>Start Date:</b> 18/01/1969  <b>End Date:</b> 3/03/1969  <b>Spacemin:</b>  <b>Spacemax:</b>  <b>Stations:</b> 11  <b>Vessel Type:</b> RW  <b>Vessel Name:</b>  <b>West Side:</b> 68.045  <b>East Side:</b> 75.683  <b>North Side:</b> -69.534  <b>South Side:</b> -71.045  <b>Geodetic Datum:</b> ANG  <b>Loc Meth:</b> MAN  <b>Loc Acc:</b> 100  <b>Grd Elev Datum:</b>  <b>Grd Elev Acc:</b> 12.2  <b>Grd Elev Meth:</b> ALT  <b>Gravity Datum:</b> O  <b>Gravity Acc:</b> 0.1  <b>Terr Corr Meth:</b>  <b>Terr Corr Error:</b></p>

## Index of Gravity Surveys

<p><b>Survey Id:</b> 196906  <b>Survey Name:</b> Windorah Duricrust Grav</p> <p><b>State:</b> QLD  <b>Country:</b> AUS  <b>Operator:</b>  <b>Contractor:</b>  <b>Processor:</b>  <b>Access Code:</b> O  <b>Reliability:</b>  <b>On/Off:</b> On  <b>Start Date:</b> 1/09/1969  <b>End Date:</b> 30/11/1969  <b>Spacemin:</b>  <b>Spacemax:</b>  <b>Stations:</b> 196  <b>Vessel Type:</b>  <b>Vessel Name:</b>  <b>West Side:</b> 141.89167  <b>East Side:</b> 142.65167  <b>North Side:</b> -25.285  <b>South Side:</b> -25.47  <b>Geodetic Datum:</b> ANG  <b>Loc Meth:</b>  <b>Loc Acc:</b> 100  <b>Grd Elev Datum:</b> MSL  <b>Grd Elev Acc:</b> 5  <b>Grd Elev Meth:</b>  <b>Gravity Datum:</b> O  <b>Gravity Acc:</b> 0.1  <b>Terr Corr Meth:</b>  <b>Terr Corr Error:</b></p>	<p><b>Survey Id:</b> 196911  <b>Survey Name:</b> Southwest Western Australia Helicopter Grav</p> <p><b>State:</b> WA  <b>Country:</b> AUS  <b>Operator:</b> BMR  <b>Contractor:</b>  <b>Processor:</b>  <b>Access Code:</b> O  <b>Reliability:</b>  <b>On/Off:</b> On  <b>Start Date:</b> 1/09/1969  <b>End Date:</b> 30/11/1969  <b>Spacemin:</b> 11000  <b>Spacemax:</b> 11000  <b>Stations:</b> 3180  <b>Vessel Type:</b> RW  <b>Vessel Name:</b>  <b>West Side:</b> 114.965  <b>East Side:</b> 124.53167  <b>North Side:</b> -29.98667  <b>South Side:</b> -35.18333  <b>Geodetic Datum:</b> ANG  <b>Loc Meth:</b>  <b>Loc Acc:</b> 100  <b>Grd Elev Datum:</b> MSL  <b>Grd Elev Acc:</b> 5  <b>Grd Elev Meth:</b>  <b>Gravity Datum:</b> O  <b>Gravity Acc:</b> 2  <b>Terr Corr Meth:</b>  <b>Terr Corr Error:</b></p>
---	---

<p><b>Survey Id:</b> 196912  <b>Survey Name:</b> Helicopter Grav</p> <p><b>State:</b> WA  <b>Country:</b> AUS  <b>Operator:</b> BMR  <b>Contractor:</b> Wongela Geophysics  <b>Processor:</b>  <b>Access Code:</b> O  <b>Reliability:</b>  <b>On/Off:</b> On  <b>Start Date:</b>  <b>End Date:</b>  <b>Spacemin:</b>  <b>Spacemax:</b>  <b>Stations:</b> 426  <b>Vessel Type:</b> RW  <b>Vessel Name:</b>  <b>West Side:</b> 115.59667  <b>East Side:</b> 124.5183  <b>North Side:</b> -30.0225  <b>South Side:</b> -34.485  <b>Geodetic Datum:</b> ANG  <b>Loc Meth:</b>  <b>Loc Acc:</b> 100  <b>Grd Elev Datum:</b> MSL  <b>Grd Elev Acc:</b> 5  <b>Grd Elev Meth:</b>  <b>Gravity Datum:</b> O  <b>Gravity Acc:</b> 2  <b>Terr Corr Meth:</b>  <b>Terr Corr Error:</b></p>	<p><b>Survey Id:</b> 196913  <b>Survey Name:</b> Helicopter Grav</p> <p><b>State:</b> WA  <b>Country:</b> AUS  <b>Operator:</b> BMR  <b>Contractor:</b> Wongela Geophysics  <b>Processor:</b>  <b>Access Code:</b> O  <b>Reliability:</b>  <b>On/Off:</b> On  <b>Start Date:</b>  <b>End Date:</b>  <b>Spacemin:</b>  <b>Spacemax:</b>  <b>Stations:</b> 53  <b>Vessel Type:</b> RW  <b>Vessel Name:</b>  <b>West Side:</b> 116.52833  <b>East Side:</b> 124.05333  <b>North Side:</b> -30.04  <b>South Side:</b> -33.365  <b>Geodetic Datum:</b> ANG  <b>Loc Meth:</b>  <b>Loc Acc:</b> 100  <b>Grd Elev Datum:</b> MSL  <b>Grd Elev Acc:</b> 5  <b>Grd Elev Meth:</b>  <b>Gravity Datum:</b> O  <b>Gravity Acc:</b> 2  <b>Terr Corr Meth:</b>  <b>Terr Corr Error:</b></p>
--	--

## Index of Gravity Surveys

<p><b>Survey Id:</b> 196914  <b>Survey Name:</b> Helicopter Grav  <b>State:</b> WA  <b>Country:</b> AUS  <b>Operator:</b> BMR  <b>Contractor:</b> Wongela Geophysics  <b>Processor:</b> Monash University  <b>Access Code:</b> O  <b>Reliability:</b>  <b>On/Off:</b> On  <b>Start Date:</b> 2/09/1969  <b>End Date:</b> 24/11/1969  <b>Spacemin:</b> 11000  <b>Spacemax:</b> 11000  <b>Stations:</b> 2708  <b>Vessel Type:</b> RW  <b>Vessel Name:</b> Hughes 300, Bell 47G3B-1  <b>West Side:</b> 113.80817  <b>East Side:</b> 121.51167  <b>North Side:</b> -19.90667  <b>South Side:</b> -25.00833  <b>Geodetic Datum:</b> ANG  <b>Loc Meth:</b> PHT  <b>Loc Acc:</b> 100  <b>Grd Elev Datum:</b> MSL  <b>Grd Elev Acc:</b> 1.4  <b>Grd Elev Meth:</b> MIB  <b>Gravity Datum:</b> O  <b>Gravity Acc:</b> 0.4  <b>Terr Corr Meth:</b>  <b>Terr Corr Error:</b></p>	<p><b>Survey Id:</b> 196915  <b>Survey Name:</b> Helicopter Grav  <b>State:</b> WA  <b>Country:</b> AUS  <b>Operator:</b> BMR  <b>Contractor:</b> Wongela Geophysics  <b>Processor:</b>  <b>Access Code:</b> O  <b>Reliability:</b>  <b>On/Off:</b> On  <b>Start Date:</b>  <b>End Date:</b>  <b>Spacemin:</b>  <b>Spacemax:</b>  <b>Stations:</b> 267  <b>Vessel Type:</b> RW  <b>Vessel Name:</b>  <b>West Side:</b> 114.96167  <b>East Side:</b> 121.58833  <b>North Side:</b> -19.98833  <b>South Side:</b> -24.98767  <b>Geodetic Datum:</b> ANG  <b>Loc Meth:</b> PHT  <b>Loc Acc:</b> 100  <b>Grd Elev Datum:</b> MSL  <b>Grd Elev Acc:</b> 1.4  <b>Grd Elev Meth:</b> MIB  <b>Gravity Datum:</b> O  <b>Gravity Acc:</b> 0.4  <b>Terr Corr Meth:</b>  <b>Terr Corr Error:</b></p>
<p><b>Survey Id:</b> 196917  <b>Survey Name:</b> Helicopter Grav  <b>State:</b> WA  <b>Country:</b> AUS  <b>Operator:</b> BMR  <b>Contractor:</b> WAPET  <b>Processor:</b>  <b>Access Code:</b> O  <b>Reliability:</b>  <b>On/Off:</b> On  <b>Start Date:</b>  <b>End Date:</b>  <b>Spacemin:</b>  <b>Spacemax:</b>  <b>Stations:</b> 6  <b>Vessel Type:</b> RW  <b>Vessel Name:</b>  <b>West Side:</b> 115.75667  <b>East Side:</b> 116.02  <b>North Side:</b> -31.40833  <b>South Side:</b> -34.33833  <b>Geodetic Datum:</b> ANG  <b>Loc Meth:</b>  <b>Loc Acc:</b> 100  <b>Grd Elev Datum:</b> MSL  <b>Grd Elev Acc:</b> 5  <b>Grd Elev Meth:</b>  <b>Gravity Datum:</b> O  <b>Gravity Acc:</b> 2  <b>Terr Corr Meth:</b>  <b>Terr Corr Error:</b></p>	<p><b>Survey Id:</b> 196918  <b>Survey Name:</b> Helicopter Grav  <b>State:</b> WA  <b>Country:</b> AUS  <b>Operator:</b> BMR  <b>Contractor:</b> WAPET  <b>Processor:</b>  <b>Access Code:</b> O  <b>Reliability:</b>  <b>On/Off:</b> On  <b>Start Date:</b>  <b>End Date:</b>  <b>Spacemin:</b>  <b>Spacemax:</b>  <b>Stations:</b> 4  <b>Vessel Type:</b> RW  <b>Vessel Name:</b>  <b>West Side:</b> 114.43167  <b>East Side:</b> 114.98833  <b>North Side:</b> -24.85667  <b>South Side:</b> -23.45833  <b>Geodetic Datum:</b> ANG  <b>Loc Meth:</b> PHT  <b>Loc Acc:</b> 100  <b>Grd Elev Datum:</b> MSL  <b>Grd Elev Acc:</b> 1.4  <b>Grd Elev Meth:</b> MIB  <b>Gravity Datum:</b> O  <b>Gravity Acc:</b> 0.4  <b>Terr Corr Meth:</b>  <b>Terr Corr Error:</b></p>

## Index of Gravity Surveys

<p><b>Survey Id:</b> 196919  <b>Survey Name:</b> Canberra Grav  <b>State:</b> ACT  <b>Country:</b> AUS  <b>Operator:</b>  <b>Contractor:</b>  <b>Processor:</b>  <b>Access Code:</b> O  <b>Reliability:</b>  <b>On/Off:</b> On  <b>Start Date:</b> 1/11/1969  <b>End Date:</b> 31/03/1970  <b>Spacemin:</b>  <b>Spacemax:</b>  <b>Stations:</b> 142  <b>Vessel Type:</b>  <b>Vessel Name:</b>  <b>West Side:</b> 149.07117  <b>East Side:</b> 149.17167  <b>North Side:</b> -35.26483  <b>South Side:</b> -35.31733  <b>Geodetic Datum:</b> ANG  <b>Loc Meth:</b> MAN  <b>Loc Acc:</b> 100  <b>Grd Elev Datum:</b> MSL  <b>Grd Elev Acc:</b> 5  <b>Grd Elev Meth:</b> MIB  <b>Gravity Datum:</b> O  <b>Gravity Acc:</b> 0.1  <b>Terr Corr Meth:</b>  <b>Terr Corr Error:</b></p>	<p><b>Survey Id:</b> 196920  <b>Survey Name:</b> Millungera Detailed Grav  <b>State:</b> QLD  <b>Country:</b> AUS  <b>Operator:</b>  <b>Contractor:</b>  <b>Processor:</b>  <b>Access Code:</b> O  <b>Reliability:</b>  <b>On/Off:</b> On  <b>Start Date:</b>  <b>End Date:</b>  <b>Spacemin:</b>  <b>Spacemax:</b>  <b>Stations:</b> 268  <b>Vessel Type:</b>  <b>Vessel Name:</b>  <b>West Side:</b> 141.11  <b>East Side:</b> 141.435  <b>North Side:</b> -19.47167  <b>South Side:</b> -19.80333  <b>Geodetic Datum:</b> ANG  <b>Loc Meth:</b>  <b>Loc Acc:</b> 100  <b>Grd Elev Datum:</b> MSL  <b>Grd Elev Acc:</b> 5  <b>Grd Elev Meth:</b>  <b>Gravity Datum:</b> O  <b>Gravity Acc:</b> 0.1  <b>Terr Corr Meth:</b>  <b>Terr Corr Error:</b></p>
<p><b>Survey Id:</b> 196922  <b>Survey Name:</b> Tennant Creek Grav  <b>State:</b> NT  <b>Country:</b> AUS  <b>Operator:</b>  <b>Contractor:</b> BMR  <b>Processor:</b>  <b>Access Code:</b> O  <b>Reliability:</b>  <b>On/Off:</b> On  <b>Start Date:</b> 1/04/1969  <b>End Date:</b> 31/08/1969  <b>Spacemin:</b>  <b>Spacemax:</b>  <b>Stations:</b> 418  <b>Vessel Type:</b>  <b>Vessel Name:</b>  <b>West Side:</b> 133.86033  <b>East Side:</b> 134.25867  <b>North Side:</b> -19.63467  <b>South Side:</b> -19.70817  <b>Geodetic Datum:</b> ANG  <b>Loc Meth:</b>  <b>Loc Acc:</b> 50  <b>Grd Elev Datum:</b> MSL  <b>Grd Elev Acc:</b> 0.3  <b>Grd Elev Meth:</b>  <b>Gravity Datum:</b> O  <b>Gravity Acc:</b> 0.2  <b>Terr Corr Meth:</b>  <b>Terr Corr Error:</b></p>	<p><b>Survey Id:</b> 196929  <b>Survey Name:</b> Syowa - South Pole, Grav  <b>State:</b> AAT  <b>Country:</b> ATA  <b>Operator:</b> Japan  <b>Contractor:</b>  <b>Processor:</b>  <b>Access Code:</b> O  <b>Reliability:</b>  <b>On/Off:</b> On  <b>Start Date:</b>  <b>End Date:</b>  <b>Spacemin:</b>  <b>Spacemax:</b>  <b>Stations:</b> 615  <b>Vessel Type:</b>  <b>Vessel Name:</b>  <b>West Side:</b> 39.5833  <b>East Side:</b> 43.15  <b>North Side:</b> -69.005  <b>South Side:</b> -90  <b>Geodetic Datum:</b> ANG  <b>Loc Meth:</b>  <b>Loc Acc:</b> 100  <b>Grd Elev Datum:</b> MSL  <b>Grd Elev Acc:</b> 5  <b>Grd Elev Meth:</b>  <b>Gravity Datum:</b> O  <b>Gravity Acc:</b> 2  <b>Terr Corr Meth:</b>  <b>Terr Corr Error:</b></p>

## Index of Gravity Surveys

<p><b>Survey Id:</b> 196930  <b>Survey Name:</b> Kulpara Region Grav SA  <b>State:</b> SA  <b>Country:</b> AUS  <b>Operator:</b> BP Petroleum Dev Aust Pty Ltd  <b>Contractor:</b> Geosurveys  <b>Processor:</b>  <b>Access Code:</b> O  <b>Reliability:</b>  <b>On/Off:</b> On  <b>Start Date:</b> 4/04/1969  <b>End Date:</b> 5/04/1969  <b>Spacemin:</b>  <b>Spacemax:</b>  <b>Stations:</b> 23  <b>Vessel Type:</b>  <b>Vessel Name:</b>  <b>West Side:</b> 137.54083  <b>East Side:</b> 137.99  <b>North Side:</b> -34.0725  <b>South Side:</b> -34.51417  <b>Geodetic Datum:</b> ANG  <b>Loc Meth:</b> MAN  <b>Loc Acc:</b> 60.96  <b>Grd Elev Datum:</b> MSL  <b>Grd Elev Acc:</b> 0.3  <b>Grd Elev Meth:</b> TOS  <b>Gravity Datum:</b> O  <b>Gravity Acc:</b> 0.1  <b>Terr Corr Meth:</b>  <b>Terr Corr Error:</b></p>	<p><b>Survey Id:</b> 196931  <b>Survey Name:</b> Blantyre Basin Grav  <b>State:</b> NSW  <b>Country:</b> AUS  <b>Operator:</b> NSW Oil and Gas Co  <b>Contractor:</b> Planet Explor Co P/L  <b>Processor:</b> Layton Geophysical  <b>Access Code:</b> O  <b>Reliability:</b>  <b>On/Off:</b> On  <b>Start Date:</b> 23/05/1969  <b>End Date:</b> 23/09/1969  <b>Spacemin:</b> 804  <b>Spacemax:</b> 804  <b>Stations:</b> 2344  <b>Vessel Type:</b> 4W  <b>Vessel Name:</b> Toyota Landcruiser  <b>West Side:</b> 143.17556  <b>East Side:</b> 143.68889  <b>North Side:</b> -31.99333  <b>South Side:</b> -32.4308  <b>Geodetic Datum:</b> ANG  <b>Loc Meth:</b> SUR  <b>Loc Acc:</b> 60.96  <b>Grd Elev Datum:</b> MSL  <b>Grd Elev Acc:</b> 2  <b>Grd Elev Meth:</b> SUR  <b>Gravity Datum:</b> O  <b>Gravity Acc:</b> 1  <b>Terr Corr Meth:</b>  <b>Terr Corr Error:</b></p>
<p><b>Survey Id:</b> 196932  <b>Survey Name:</b> Kutubu-Orokano Grav  <b>State:</b>  <b>Country:</b> PNG  <b>Operator:</b> Aust Petroleum Co  <b>Contractor:</b> Compagnie Generale Geophysique  <b>Processor:</b> Layton Geophysical  <b>Access Code:</b> O  <b>Reliability:</b>  <b>On/Off:</b> On  <b>Start Date:</b> 17/07/1969  <b>End Date:</b> 26/09/1969  <b>Spacemin:</b> 225  <b>Spacemax:</b> 2028  <b>Stations:</b> 1044  <b>Vessel Type:</b> RW  <b>Vessel Name:</b> Helicopter,foot,dingy  <b>West Side:</b> 143.157  <b>East Side:</b> 143.6302  <b>North Side:</b> -6.28717  <b>South Side:</b> -6.6595  <b>Geodetic Datum:</b> ANG  <b>Loc Meth:</b> SUR  <b>Loc Acc:</b> 60.96  <b>Grd Elev Datum:</b> MSL  <b>Grd Elev Acc:</b> 1  <b>Grd Elev Meth:</b> PGE  <b>Gravity Datum:</b> O  <b>Gravity Acc:</b> 0.5  <b>Terr Corr Meth:</b>  <b>Terr Corr Error:</b></p>	<p><b>Survey Id:</b> 196933  <b>Survey Name:</b> Jerilderie Detailed Grav  <b>State:</b> NSW  <b>Country:</b> AUS  <b>Operator:</b> NSW Oil and Gas Co  <b>Contractor:</b> Petty Geophysical Engineering  <b>Processor:</b> Layton Geophysical  <b>Access Code:</b> O  <b>Reliability:</b>  <b>On/Off:</b> On  <b>Start Date:</b> 12/11/1969  <b>End Date:</b> 20/12/1969  <b>Spacemin:</b> 402  <b>Spacemax:</b> 1609  <b>Stations:</b> 1506  <b>Vessel Type:</b> 4W  <b>Vessel Name:</b> Toyota Landcruisers  <b>West Side:</b> 145.60747  <b>East Side:</b> 146.00219  <b>North Side:</b> -34.96664  <b>South Side:</b> -35.41109  <b>Geodetic Datum:</b> ANG  <b>Loc Meth:</b> SUR  <b>Loc Acc:</b> 96.44  <b>Grd Elev Datum:</b> MSL  <b>Grd Elev Acc:</b> 0.3  <b>Grd Elev Meth:</b> SUR  <b>Gravity Datum:</b> O  <b>Gravity Acc:</b> 1  <b>Terr Corr Meth:</b>  <b>Terr Corr Error:</b></p>



## Index of Gravity Surveys

<p><b>Survey Id:</b> 196934  <b>Survey Name:</b> Madang Grav  <b>State:</b>  <b>Country:</b> PNG  <b>Operator:</b> Conoco Australia Ltd  <b>Contractor:</b> Geophysical Assoc  <b>Processor:</b>  <b>Access Code:</b> O  <b>Reliability:</b>  <b>On/Off:</b> On  <b>Start Date:</b> 1/12/1969  <b>End Date:</b> 15/12/1969  <b>Spacemin:</b> 1609  <b>Spacemax:</b> 1609  <b>Stations:</b> 52  <b>Vessel Type:</b> RW  <b>Vessel Name:</b> Helicopter,foot,canoe  <b>West Side:</b> 144.0553  <b>East Side:</b> 144.274  <b>North Side:</b> -3.96  <b>South Side:</b> -4.54  <b>Geodetic Datum:</b> ANG  <b>Loc Meth:</b> PHT  <b>Loc Acc:</b> 250  <b>Grd Elev Datum:</b> MSL  <b>Grd Elev Acc:</b> 10  <b>Grd Elev Meth:</b> PGE  <b>Gravity Datum:</b> O  <b>Gravity Acc:</b> 0.1  <b>Terr Corr Meth:</b>  <b>Terr Corr Error:</b></p>	<p><b>Survey Id:</b> 196936  <b>Survey Name:</b> Terang-Portland Grav  <b>State:</b> VIC  <b>Country:</b> AUS  <b>Operator:</b> Shell Dev (Aust) P/L  <b>Contractor:</b> Geosurveys  <b>Processor:</b> Layton Geophysical  <b>Access Code:</b> O  <b>Reliability:</b>  <b>On/Off:</b> On  <b>Start Date:</b> 1/08/1969  <b>End Date:</b> 30/11/1969  <b>Spacemin:</b>  <b>Spacemax:</b>  <b>Stations:</b> 2971  <b>Vessel Type:</b> 4W  <b>Vessel Name:</b> Toyota Landcruisers Holden Ute  <b>West Side:</b> 141.00603  <b>East Side:</b> 143.4097  <b>North Side:</b> -37.7827  <b>South Side:</b> -38.45103  <b>Geodetic Datum:</b> ANG  <b>Loc Meth:</b> SUR  <b>Loc Acc:</b> 4.7  <b>Grd Elev Datum:</b> MSL  <b>Grd Elev Acc:</b> 0.15  <b>Grd Elev Meth:</b> SUR  <b>Gravity Datum:</b> O  <b>Gravity Acc:</b> 0.5  <b>Terr Corr Meth:</b> DFA  <b>Terr Corr Error:</b></p>
<p><b>Survey Id:</b> 196937  <b>Survey Name:</b> Mayurra-Panhandle Grav, Seismic  <b>State:</b> SA  <b>Country:</b> AUS  <b>Operator:</b> Beach Petroleum  <b>Contractor:</b> BP    <b>Processor:</b> Layton Geophysical  <b>Access Code:</b> O  <b>Reliability:</b>  <b>On/Off:</b> On  <b>Start Date:</b> 13/05/1969  <b>End Date:</b> 22/06/1969  <b>Spacemin:</b> 804  <b>Spacemax:</b> 804  <b>Stations:</b> 151  <b>Vessel Type:</b> 4W  <b>Vessel Name:</b>  <b>West Side:</b> 140.14067  <b>East Side:</b> 140.42833  <b>North Side:</b> -37.56483  <b>South Side:</b> -37.63383  <b>Geodetic Datum:</b> ANG  <b>Loc Meth:</b> SUR  <b>Loc Acc:</b> 60.96  <b>Grd Elev Datum:</b> MSL  <b>Grd Elev Acc:</b> 0.15  <b>Grd Elev Meth:</b> SUR  <b>Gravity Datum:</b> O  <b>Gravity Acc:</b> 0.3  <b>Terr Corr Meth:</b>  <b>Terr Corr Error:</b></p>	<p><b>Survey Id:</b> 196938  <b>Survey Name:</b> Lone Hill Seismic, Grav  <b>State:</b> NT  <b>Country:</b> AUS  <b>Operator:</b> Aust Aquitaine Petroleum  <b>Contractor:</b> Compagnie Generale Geophysique Layton Geophysical  <b>Processor:</b> Layton Geophysical  <b>Access Code:</b> O  <b>Reliability:</b>  <b>On/Off:</b> On  <b>Start Date:</b> 10/10/1969  <b>End Date:</b> 15/10/1969  <b>Spacemin:</b> 480  <b>Spacemax:</b> 480  <b>Stations:</b> 131  <b>Vessel Type:</b> 4W  <b>Vessel Name:</b>  <b>West Side:</b> 128.9045  <b>East Side:</b> 129.20333  <b>North Side:</b> -15.048  <b>South Side:</b> -15.4065  <b>Geodetic Datum:</b> ANG  <b>Loc Meth:</b> SUR  <b>Loc Acc:</b> 30  <b>Grd Elev Datum:</b> MSL  <b>Grd Elev Acc:</b> 0.4  <b>Grd Elev Meth:</b> SUR  <b>Gravity Datum:</b> O  <b>Gravity Acc:</b> 1  <b>Terr Corr Meth:</b>  <b>Terr Corr Error:</b></p>

## Index of Gravity Surveys

<p><b>Survey Id:</b> 196939  <b>Survey Name:</b> Southern Cooper Basin Seismic, Grav  <b>State:</b> SA  <b>Country:</b> AUS  <b>Operator:</b> Delhi Petroleum Pty Ltd  <b>Contractor:</b> United Geophysics Corporation  <b>Processor:</b> Layton Geophysical  <b>Access Code:</b> O  <b>Reliability:</b>  <b>On/Off:</b> On  <b>Start Date:</b> 5/02/1969  <b>End Date:</b> 25/06/1969  <b>Spacemin:</b> 402  <b>Spacemax:</b> 402  <b>Stations:</b> 2138  <b>Vessel Type:</b> 4W  <b>Vessel Name:</b> Landrover  <b>West Side:</b> 139.6815  <b>East Side:</b> 140.99967  <b>North Side:</b> -28.08217  <b>South Side:</b> -29.2525  <b>Geodetic Datum:</b> ANG  <b>Loc Meth:</b> DIG  <b>Loc Acc:</b> 91.44  <b>Grd Elev Datum:</b> MSL  <b>Grd Elev Acc:</b> 0.43  <b>Grd Elev Meth:</b> SUR  <b>Gravity Datum:</b> O  <b>Gravity Acc:</b> 0.3  <b>Terr Corr Meth:</b>  <b>Terr Corr Error:</b></p>	<p><b>Survey Id:</b> 196940  <b>Survey Name:</b> Lake Gregory Seismic, Grav  <b>State:</b> SA  <b>Country:</b> AUS  <b>Operator:</b> Ashburton Oil NL  <b>Contractor:</b> United Geophysics Corporation  <b>Processor:</b> Layton Geophysical  <b>Access Code:</b> O  <b>Reliability:</b>  <b>On/Off:</b> On  <b>Start Date:</b> 6/10/1969  <b>End Date:</b> 19/01/1970  <b>Spacemin:</b> 402  <b>Spacemax:</b> 402  <b>Stations:</b> 689  <b>Vessel Type:</b> 4W  <b>Vessel Name:</b>  <b>West Side:</b> 138.51806  <b>East Side:</b> 139.67417  <b>North Side:</b> -28.02528  <b>South Side:</b> -28.99694  <b>Geodetic Datum:</b> ANG  <b>Loc Meth:</b> SUR  <b>Loc Acc:</b> 30.22  <b>Grd Elev Datum:</b> MSL  <b>Grd Elev Acc:</b> 0.3  <b>Grd Elev Meth:</b> SUR  <b>Gravity Datum:</b> O  <b>Gravity Acc:</b> 0.3  <b>Terr Corr Meth:</b>  <b>Terr Corr Error:</b></p>
---	---

<p><b>Survey Id:</b> 196942  <b>Survey Name:</b> Frome Downs Seismic, Grav  <b>State:</b> SA  <b>Country:</b> AUS  <b>Operator:</b> Crusader Oil NL  <b>Contractor:</b> Austral United Geophysical  <b>Processor:</b> Layton Geophysical  <b>Access Code:</b> O  <b>Reliability:</b>  <b>On/Off:</b> On  <b>Start Date:</b> 20/03/1970  <b>End Date:</b> 12/12/1970  <b>Spacemin:</b> 536  <b>Spacemax:</b> 24135  <b>Stations:</b> 1645  <b>Vessel Type:</b> 4W  <b>Vessel Name:</b>  <b>West Side:</b> 139.02283  <b>East Side:</b> 140.644  <b>North Side:</b> -29.53383  <b>South Side:</b> -31.51317  <b>Geodetic Datum:</b> ANG  <b>Loc Meth:</b> SUR  <b>Loc Acc:</b> 60.96  <b>Grd Elev Datum:</b> MSL  <b>Grd Elev Acc:</b> 2  <b>Grd Elev Meth:</b> SUR  <b>Gravity Datum:</b> O  <b>Gravity Acc:</b> 1  <b>Terr Corr Meth:</b>  <b>Terr Corr Error:</b></p>	<p><b>Survey Id:</b> 196943  <b>Survey Name:</b> Patchawarra Seismic, Grav  <b>State:</b> SA  <b>Country:</b> AUS  <b>Operator:</b> Bridge Oil Ltd  <b>Contractor:</b> United Geophysics Corporation  <b>Processor:</b> Layton Geophysical  <b>Access Code:</b> O  <b>Reliability:</b>  <b>On/Off:</b> On  <b>Start Date:</b> 22/01/1970  <b>End Date:</b> 11/06/1970  <b>Spacemin:</b> 402  <b>Spacemax:</b> 402  <b>Stations:</b> 721  <b>Vessel Type:</b> 4W  <b>Vessel Name:</b>  <b>West Side:</b> 139.4852  <b>East Side:</b> 140.2467  <b>North Side:</b> -26.922  <b>South Side:</b> -27.7183  <b>Geodetic Datum:</b> ANG  <b>Loc Meth:</b> DIG  <b>Loc Acc:</b> 96.44  <b>Grd Elev Datum:</b> MSL  <b>Grd Elev Acc:</b> 0.43  <b>Grd Elev Meth:</b> SUR  <b>Gravity Datum:</b> O  <b>Gravity Acc:</b> 0.5  <b>Terr Corr Meth:</b>  <b>Terr Corr Error:</b></p>
--	---

## Index of Gravity Surveys

<p><b>Survey Id:</b> 196944  <b>Survey Name:</b> Lake Fowler Seismic, Magnetic, Grav, Seismic  <b>State:</b> SA  <b>Country:</b> AUS  <b>Operator:</b> Beach Petroleum  <b>Contractor:</b> Geosurveys  <b>Processor:</b> Layton Geophysical  <b>Access Code:</b> O  <b>Reliability:</b>  <b>On/Off:</b> On  <b>Start Date:</b> 27/10/1969  <b>End Date:</b> 28/01/1970  <b>Spacemin:</b> 402  <b>Spacemax:</b> 402  <b>Stations:</b> 1255  <b>Vessel Type:</b> 4W  <b>Vessel Name:</b> Toyota Landcruisers  <b>West Side:</b> 137.28217  <b>East Side:</b> 137.7643  <b>North Side:</b> -34.93367  <b>South Side:</b> -35.16783  <b>Geodetic Datum:</b> ANG  <b>Loc Meth:</b> SUR  <b>Loc Acc:</b> 45.72  <b>Grd Elev Datum:</b> MSL  <b>Grd Elev Acc:</b> 0.15  <b>Grd Elev Meth:</b> SUR  <b>Gravity Datum:</b> O  <b>Gravity Acc:</b> 0.3  <b>Terr Corr Meth:</b>  <b>Terr Corr Error:</b></p>	<p><b>Survey Id:</b> 196945  <b>Survey Name:</b> Thallon Seismic, Grav  <b>State:</b> QLD  <b>Country:</b> AUS  <b>Operator:</b> Pexa Oil NL  <b>Contractor:</b> Geophysical Assoc  <b>Processor:</b> Layton Geophysical  <b>Access Code:</b> O  <b>Reliability:</b>  <b>On/Off:</b> On  <b>Start Date:</b> 11/12/1969  <b>End Date:</b> 27/02/1970  <b>Spacemin:</b> 531  <b>Spacemax:</b> 531  <b>Stations:</b> 518  <b>Vessel Type:</b> 4W  <b>Vessel Name:</b>  <b>West Side:</b> 148.68194  <b>East Side:</b> 149.16444  <b>North Side:</b> -28.4925  <b>South Side:</b> -29.01556  <b>Geodetic Datum:</b> ANG  <b>Loc Meth:</b> SUR  <b>Loc Acc:</b> 96.44  <b>Grd Elev Datum:</b> MSL  <b>Grd Elev Acc:</b> 0.3  <b>Grd Elev Meth:</b> SUR  <b>Gravity Datum:</b> O  <b>Gravity Acc:</b> 0.5  <b>Terr Corr Meth:</b>  <b>Terr Corr Error:</b></p>
---	--

<p><b>Survey Id:</b> 196946  <b>Survey Name:</b> Maprik Seismic, Grav  <b>State:</b>  <b>Country:</b> PNG  <b>Operator:</b> Aust Aquitaine Petroleum  <b>Contractor:</b> Geophysical Assoc  <b>Processor:</b> Layton Geophysical  <b>Access Code:</b> O  <b>Reliability:</b>  <b>On/Off:</b> On  <b>Start Date:</b> 8/07/1969  <b>End Date:</b> 10/09/1969  <b>Spacemin:</b>  <b>Spacemax:</b>  <b>Stations:</b> 149  <b>Vessel Type:</b> FT  <b>Vessel Name:</b>  <b>West Side:</b> 142.9445  <b>East Side:</b> 143.08817  <b>North Side:</b> -3.69233  <b>South Side:</b> -4.05967  <b>Geodetic Datum:</b> ANG  <b>Loc Meth:</b> DIG  <b>Loc Acc:</b> 100  <b>Grd Elev Datum:</b> MSL  <b>Grd Elev Acc:</b> 0.75  <b>Grd Elev Meth:</b> MIB  <b>Gravity Datum:</b> O  <b>Gravity Acc:</b> 0.5  <b>Terr Corr Meth:</b>  <b>Terr Corr Error:</b></p>	<p><b>Survey Id:</b> 196947  <b>Survey Name:</b> Wintinna Grav  <b>State:</b> SA  <b>Country:</b> AUS  <b>Operator:</b> Geosurveys  <b>Contractor:</b> Geosurveys  <b>Processor:</b>  <b>Access Code:</b> O  <b>Reliability:</b>  <b>On/Off:</b> On  <b>Start Date:</b>  <b>End Date:</b>  <b>Spacemin:</b>  <b>Spacemax:</b>  <b>Stations:</b> 219  <b>Vessel Type:</b>  <b>Vessel Name:</b>  <b>West Side:</b> 134.1194  <b>East Side:</b> 134.4944  <b>North Side:</b> -27.0056  <b>South Side:</b> -27.954  <b>Geodetic Datum:</b> ANG  <b>Loc Meth:</b>  <b>Loc Acc:</b> 100  <b>Grd Elev Datum:</b> MSL  <b>Grd Elev Acc:</b> 5  <b>Grd Elev Meth:</b>  <b>Gravity Datum:</b> O  <b>Gravity Acc:</b> 2  <b>Terr Corr Meth:</b>  <b>Terr Corr Error:</b></p>
--	---

## Index of Gravity Surveys

<p><b>Survey Id:</b> 196948  <b>Survey Name:</b> Torquay Grav  <b>State:</b> VIC  <b>Country:</b> AUS  <b>Operator:</b> Geosurveys  <b>Contractor:</b> Geosurveys  <b>Processor:</b>  <b>Access Code:</b> O  <b>Reliability:</b>  <b>On/Off:</b> On  <b>Start Date:</b> 19/08/1969  <b>End Date:</b> 19/11/1969  <b>Spacemin:</b>  <b>Spacemax:</b>  <b>Stations:</b> 410  <b>Vessel Type:</b>  <b>Vessel Name:</b>  <b>West Side:</b> 144.13794  <b>East Side:</b> 144.48784  <b>North Side:</b> -38.19766  <b>South Side:</b> -38.41056  <b>Geodetic Datum:</b> ANG  <b>Loc Meth:</b>  <b>Loc Acc:</b> 100  <b>Grd Elev Datum:</b> MSL  <b>Grd Elev Acc:</b> 5  <b>Grd Elev Meth:</b>  <b>Gravity Datum:</b> I  <b>Gravity Acc:</b> 2  <b>Terr Corr Meth:</b> DFA  <b>Terr Corr Error:</b></p>	<p><b>Survey Id:</b> 196950  <b>Survey Name:</b> Apsley Region Grav  <b>State:</b> TAS  <b>Country:</b> AUS  <b>Operator:</b> University of Tasmania  <b>Contractor:</b>  <b>Processor:</b>  <b>Access Code:</b> O  <b>Reliability:</b>  <b>On/Off:</b> On  <b>Start Date:</b>  <b>End Date:</b>  <b>Spacemin:</b>  <b>Spacemax:</b>  <b>Stations:</b> 257  <b>Vessel Type:</b>  <b>Vessel Name:</b>  <b>West Side:</b> 147.10681  <b>East Side:</b> 147.22597  <b>North Side:</b> -42.38653  <b>South Side:</b> -42.47972  <b>Geodetic Datum:</b> ANG  <b>Loc Meth:</b>  <b>Loc Acc:</b> 100  <b>Grd Elev Datum:</b> MSL  <b>Grd Elev Acc:</b> 3  <b>Grd Elev Meth:</b>  <b>Gravity Datum:</b> O  <b>Gravity Acc:</b> 0.6  <b>Terr Corr Meth:</b>  <b>Terr Corr Error:</b></p>
<p><b>Survey Id:</b> 196951  <b>Survey Name:</b> Whyalla, Maitland Region Grav  <b>State:</b> SA  <b>Country:</b> AUS  <b>Operator:</b> Dept Mines SA  <b>Contractor:</b>  <b>Processor:</b>  <b>Access Code:</b> O  <b>Reliability:</b>  <b>On/Off:</b> On  <b>Start Date:</b>  <b>End Date:</b>  <b>Spacemin:</b>  <b>Spacemax:</b>  <b>Stations:</b> 211  <b>Vessel Type:</b>  <b>Vessel Name:</b>  <b>West Side:</b> 136.5025  <b>East Side:</b> 137.99721  <b>North Side:</b> -32.17279  <b>South Side:</b> -33.91417  <b>Geodetic Datum:</b> ANG  <b>Loc Meth:</b>  <b>Loc Acc:</b> 100  <b>Grd Elev Datum:</b> MSL  <b>Grd Elev Acc:</b> 5  <b>Grd Elev Meth:</b>  <b>Gravity Datum:</b> O  <b>Gravity Acc:</b> 2  <b>Terr Corr Meth:</b>  <b>Terr Corr Error:</b></p>	<p><b>Survey Id:</b> 196952  <b>Survey Name:</b> Port Augusta Region Grav  <b>State:</b> SA  <b>Country:</b> AUS  <b>Operator:</b> Dept Mines SA  <b>Contractor:</b>  <b>Processor:</b>  <b>Access Code:</b> O  <b>Reliability:</b>  <b>On/Off:</b> On  <b>Start Date:</b>  <b>End Date:</b>  <b>Spacemin:</b>  <b>Spacemax:</b>  <b>Stations:</b> 738  <b>Vessel Type:</b>  <b>Vessel Name:</b>  <b>West Side:</b> 132.8862  <b>East Side:</b> 138.0083  <b>North Side:</b> -27.00281  <b>South Side:</b> -32.9988  <b>Geodetic Datum:</b> ANG  <b>Loc Meth:</b>  <b>Loc Acc:</b> 100  <b>Grd Elev Datum:</b> MSL  <b>Grd Elev Acc:</b> 5  <b>Grd Elev Meth:</b>  <b>Gravity Datum:</b> O  <b>Gravity Acc:</b> 2  <b>Terr Corr Meth:</b>  <b>Terr Corr Error:</b></p>

## Index of Gravity Surveys

<p><b>Survey Id:</b> 196953  <b>Survey Name:</b> Billa Kalina Region Grav  <b>State:</b> SA  <b>Country:</b> AUS  <b>Operator:</b> Dept Mines SA  <b>Contractor:</b>  <b>Processor:</b>  <b>Access Code:</b> O  <b>Reliability:</b>  <b>On/Off:</b> On  <b>Start Date:</b>  <b>End Date:</b>  <b>Spacemin:</b>  <b>Spacemax:</b>  <b>Stations:</b> 1087  <b>Vessel Type:</b>  <b>Vessel Name:</b>  <b>West Side:</b> 131.9862  <b>East Side:</b> 138.0446  <b>North Side:</b> -28.0472  <b>South Side:</b> -30.9768  <b>Geodetic Datum:</b> ANG  <b>Loc Meth:</b>  <b>Loc Acc:</b> 100  <b>Grd Elev Datum:</b> MSL  <b>Grd Elev Acc:</b> 5  <b>Grd Elev Meth:</b>  <b>Gravity Datum:</b> O  <b>Gravity Acc:</b> 2  <b>Terr Corr Meth:</b>  <b>Terr Corr Error:</b></p>	<p><b>Survey Id:</b> 196954  <b>Survey Name:</b> Adelaide Region Grav  <b>State:</b> SA  <b>Country:</b> AUS  <b>Operator:</b>  <b>Contractor:</b>  <b>Processor:</b>  <b>Access Code:</b> O  <b>Reliability:</b>  <b>On/Off:</b> On  <b>Start Date:</b>  <b>End Date:</b>  <b>Spacemin:</b>  <b>Spacemax:</b>  <b>Stations:</b> 389  <b>Vessel Type:</b>  <b>Vessel Name:</b>  <b>West Side:</b> 138.0042  <b>East Side:</b> 139.5361  <b>North Side:</b> -34.0028  <b>South Side:</b> -35.0103  <b>Geodetic Datum:</b> ANG  <b>Loc Meth:</b>  <b>Loc Acc:</b> 100  <b>Grd Elev Datum:</b> MSL  <b>Grd Elev Acc:</b> 5  <b>Grd Elev Meth:</b>  <b>Gravity Datum:</b> O  <b>Gravity Acc:</b> 2  <b>Terr Corr Meth:</b>  <b>Terr Corr Error:</b></p>
<p><b>Survey Id:</b> 196955  <b>Survey Name:</b> Regional Grav  <b>State:</b> SA  <b>Country:</b> AUS  <b>Operator:</b> Dept Mines SA  <b>Contractor:</b>  <b>Processor:</b>  <b>Access Code:</b> O  <b>Reliability:</b>  <b>On/Off:</b> On  <b>Start Date:</b>  <b>End Date:</b>  <b>Spacemin:</b> 7000  <b>Spacemax:</b> 7000  <b>Stations:</b> 847  <b>Vessel Type:</b>  <b>Vessel Name:</b>  <b>West Side:</b> 132.00000  <b>East Side:</b> 138.01383  <b>North Side:</b> -28.88333  <b>South Side:</b> -30.98333  <b>Geodetic Datum:</b> ANG  <b>Loc Meth:</b>  <b>Loc Acc:</b> 100  <b>Grd Elev Datum:</b> MSL  <b>Grd Elev Acc:</b> 5  <b>Grd Elev Meth:</b>  <b>Gravity Datum:</b> O  <b>Gravity Acc:</b> 2  <b>Terr Corr Meth:</b>  <b>Terr Corr Error:</b></p>	<p><b>Survey Id:</b> 196956  <b>Survey Name:</b> Port Augusta Region Grav  <b>State:</b> SA  <b>Country:</b> AUS  <b>Operator:</b> Dept Mines SA  <b>Contractor:</b>  <b>Processor:</b>  <b>Access Code:</b> O  <b>Reliability:</b>  <b>On/Off:</b> On  <b>Start Date:</b>  <b>End Date:</b>  <b>Spacemin:</b>  <b>Spacemax:</b>  <b>Stations:</b> 63  <b>Vessel Type:</b>  <b>Vessel Name:</b>  <b>West Side:</b> 136.5065  <b>East Side:</b> 138  <b>North Side:</b> -32.122  <b>South Side:</b> -32.9922  <b>Geodetic Datum:</b> ANG  <b>Loc Meth:</b>  <b>Loc Acc:</b> 100  <b>Grd Elev Datum:</b> MSL  <b>Grd Elev Acc:</b> 5  <b>Grd Elev Meth:</b>  <b>Gravity Datum:</b> O  <b>Gravity Acc:</b> 2  <b>Terr Corr Meth:</b>  <b>Terr Corr Error:</b></p>

## Index of Gravity Surveys

<p><b>Survey Id:</b> 196959  <b>Survey Name:</b> Gladstone Detailed Grav  <b>State:</b> TAS  <b>Country:</b> AUS  <b>Operator:</b>  <b>Contractor:</b>  <b>Processor:</b>  <b>Access Code:</b> O  <b>Reliability:</b>  <b>On/Off:</b> On  <b>Start Date:</b>  <b>End Date:</b>  <b>Spacemin:</b>  <b>Spacemax:</b>  <b>Stations:</b> 443  <b>Vessel Type:</b>  <b>Vessel Name:</b>  <b>West Side:</b> 147.83583  <b>East Side:</b> 148.02472  <b>North Side:</b> -40.82917  <b>South Side:</b> -40.965  <b>Geodetic Datum:</b> ANG  <b>Loc Meth:</b>  <b>Loc Acc:</b> 15  <b>Grd Elev Datum:</b> MSL  <b>Grd Elev Acc:</b> 0.1  <b>Grd Elev Meth:</b>  <b>Gravity Datum:</b> O  <b>Gravity Acc:</b> 0.2  <b>Terr Corr Meth:</b>  <b>Terr Corr Error:</b></p>	<p><b>Survey Id:</b> 196961  <b>Survey Name:</b> Whyalla Road Grav  <b>State:</b> SA  <b>Country:</b> AUS  <b>Operator:</b> Dept Mines SA  <b>Contractor:</b>  <b>Processor:</b>  <b>Access Code:</b> O  <b>Reliability:</b>  <b>On/Off:</b> On  <b>Start Date:</b>  <b>End Date:</b>  <b>Spacemin:</b>  <b>Spacemax:</b>  <b>Stations:</b> 17  <b>Vessel Type:</b>  <b>Vessel Name:</b>  <b>West Side:</b> 137.5458  <b>East Side:</b> 137.9739  <b>North Side:</b> -32.005  <b>South Side:</b> -32.9853  <b>Geodetic Datum:</b> ANG  <b>Loc Meth:</b>  <b>Loc Acc:</b> 100  <b>Grd Elev Datum:</b> MSL  <b>Grd Elev Acc:</b> 5  <b>Grd Elev Meth:</b>  <b>Gravity Datum:</b> O  <b>Gravity Acc:</b> 2  <b>Terr Corr Meth:</b>  <b>Terr Corr Error:</b></p>
<p><b>Survey Id:</b> 196964  <b>Survey Name:</b> Adelaide Region Grav  <b>State:</b> SA  <b>Country:</b> AUS  <b>Operator:</b> Dept Mines SA  <b>Contractor:</b>  <b>Processor:</b>  <b>Access Code:</b> O  <b>Reliability:</b>  <b>On/Off:</b> On  <b>Start Date:</b>  <b>End Date:</b>  <b>Spacemin:</b>  <b>Spacemax:</b>  <b>Stations:</b> 33  <b>Vessel Type:</b>  <b>Vessel Name:</b>  <b>West Side:</b> 138.0389  <b>East Side:</b> 139.5  <b>North Side:</b> -34.025  <b>South Side:</b> -34.9722  <b>Geodetic Datum:</b> ANG  <b>Loc Meth:</b>  <b>Loc Acc:</b> 100  <b>Grd Elev Datum:</b> MSL  <b>Grd Elev Acc:</b> 5  <b>Grd Elev Meth:</b>  <b>Gravity Datum:</b> O  <b>Gravity Acc:</b> 2  <b>Terr Corr Meth:</b>  <b>Terr Corr Error:</b></p>	<p><b>Survey Id:</b> 196965  <b>Survey Name:</b> Regional Grav  <b>State:</b> SA  <b>Country:</b> AUS  <b>Operator:</b> Dept Mines SA  <b>Contractor:</b>  <b>Processor:</b>  <b>Access Code:</b> O  <b>Reliability:</b>  <b>On/Off:</b> On  <b>Start Date:</b>  <b>End Date:</b>  <b>Spacemin:</b>  <b>Spacemax:</b>  <b>Stations:</b> 811  <b>Vessel Type:</b>  <b>Vessel Name:</b>  <b>West Side:</b> 134.97217  <b>East Side:</b> 136.61667  <b>North Side:</b> -31.0055  <b>South Side:</b> -33.02217  <b>Geodetic Datum:</b> ANG  <b>Loc Meth:</b>  <b>Loc Acc:</b> 100  <b>Grd Elev Datum:</b> MSL  <b>Grd Elev Acc:</b> 5  <b>Grd Elev Meth:</b>  <b>Gravity Datum:</b> O  <b>Gravity Acc:</b> 2  <b>Terr Corr Meth:</b>  <b>Terr Corr Error:</b></p>

## Index of Gravity Surveys

<p><b>Survey Id:</b> 196966  <b>Survey Name:</b> Eltanin 37 (69661007-69666419)  Wellington</p> <p><b>State:</b>  <b>Country:</b> AUS  <b>Operator:</b>  <b>Contractor:</b>  <b>Processor:</b>  <b>Access Code:</b> O  <b>Reliability:</b>  <b>On/Off:</b> Off  <b>Start Date:</b>  <b>End Date:</b>  <b>Spacemin:</b>  <b>Spacemax:</b>  <b>Stations:</b> 2581  <b>Vessel Type:</b>  <b>Vessel Name:</b>  <b>West Side:</b> 120.0386  <b>East Side:</b> 174.7105  <b>North Side:</b> -39.0167  <b>South Side:</b> -66.299  <b>Geodetic Datum:</b> ANG  <b>Loc Meth:</b>  <b>Loc Acc:</b> 100  <b>Grd Elev Datum:</b> MSL  <b>Grd Elev Acc:</b> 5  <b>Grd Elev Meth:</b>  <b>Gravity Datum:</b> I  <b>Gravity Acc:</b> 2  <b>Terr Corr Meth:</b>  <b>Terr Corr Error:</b></p>	<p><b>Survey Id:</b> 196967  <b>Survey Name:</b> Eltanin 39 (69676310-69682118)  Melb., Adel., Auck. - Grav</p> <p><b>State:</b>  <b>Country:</b> AUS  <b>Operator:</b>  <b>Contractor:</b>  <b>Processor:</b>  <b>Access Code:</b> O  <b>Reliability:</b>  <b>On/Off:</b> Off  <b>Start Date:</b>  <b>End Date:</b>  <b>Spacemin:</b>  <b>Spacemax:</b>  <b>Stations:</b> 3241  <b>Vessel Type:</b>  <b>Vessel Name:</b>  <b>West Side:</b> 125.8798  <b>East Side:</b> 175.1285  <b>North Side:</b> -32.0857  <b>South Side:</b> -57.7957  <b>Geodetic Datum:</b> ANG  <b>Loc Meth:</b>  <b>Loc Acc:</b> 100  <b>Grd Elev Datum:</b> MSL  <b>Grd Elev Acc:</b> 5  <b>Grd Elev Meth:</b>  <b>Gravity Datum:</b> I  <b>Gravity Acc:</b> 2  <b>Terr Corr Meth:</b>  <b>Terr Corr Error:</b></p>
<p><b>Survey Id:</b> 196969  <b>Survey Name:</b> Eltanin 40a Eltanin 41 Grav</p> <p><b>State:</b>  <b>Country:</b> AUS  <b>Operator:</b>  <b>Contractor:</b>  <b>Processor:</b>  <b>Access Code:</b> O  <b>Reliability:</b>  <b>On/Off:</b> Off  <b>Start Date:</b>  <b>End Date:</b>  <b>Spacemin:</b>  <b>Spacemax:</b>  <b>Stations:</b> 1291  <b>Vessel Type:</b>  <b>Vessel Name:</b>  <b>West Side:</b> 129.774  <b>East Side:</b> 143.2959  <b>North Side:</b> -36.3857  <b>South Side:</b> -64.4607  <b>Geodetic Datum:</b> ANG  <b>Loc Meth:</b>  <b>Loc Acc:</b> 100  <b>Grd Elev Datum:</b> MSL  <b>Grd Elev Acc:</b> 5  <b>Grd Elev Meth:</b>  <b>Gravity Datum:</b> I  <b>Gravity Acc:</b> 2  <b>Terr Corr Meth:</b>  <b>Terr Corr Error:</b></p>	<p><b>Survey Id:</b> 196974  <b>Survey Name:</b> Lamont Marine Grav El40a  Additional Data</p> <p><b>State:</b>  <b>Country:</b> AUS  <b>Operator:</b>  <b>Contractor:</b>  <b>Processor:</b>  <b>Access Code:</b> O  <b>Reliability:</b>  <b>On/Off:</b> Off  <b>Start Date:</b>  <b>End Date:</b>  <b>Spacemin:</b>  <b>Spacemax:</b>  <b>Stations:</b> 406  <b>Vessel Type:</b>  <b>Vessel Name:</b>  <b>West Side:</b> 143.5207  <b>East Side:</b> 161.9516  <b>North Side:</b> -39.2143  <b>South Side:</b> -46.0472  <b>Geodetic Datum:</b> ANG  <b>Loc Meth:</b>  <b>Loc Acc:</b> 100  <b>Grd Elev Datum:</b> MSL  <b>Grd Elev Acc:</b> 5  <b>Grd Elev Meth:</b>  <b>Gravity Datum:</b> N  <b>Gravity Acc:</b> 2  <b>Terr Corr Meth:</b>  <b>Terr Corr Error:</b></p>

## Index of Gravity Surveys

<p><b>Survey Id:</b> 196976  <b>Survey Name:</b> University of Tokyo Marine Grav KH6804-C  <b>State:</b>  <b>Country:</b> AUS  <b>Operator:</b> University of Tokyo  <b>Contractor:</b>  <b>Processor:</b>  <b>Access Code:</b> O  <b>Reliability:</b>  <b>On/Off:</b> Off  <b>Start Date:</b>  <b>End Date:</b>  <b>Spacemin:</b>  <b>Spacemax:</b>  <b>Stations:</b> 643  <b>Vessel Type:</b>  <b>Vessel Name:</b>  <b>West Side:</b> 151.385  <b>East Side:</b> 156.7333  <b>North Side:</b> -33.1283  <b>South Side:</b> -47.7717  <b>Geodetic Datum:</b> ANG  <b>Loc Meth:</b>  <b>Loc Acc:</b> 100  <b>Grd Elev Datum:</b> MSL  <b>Grd Elev Acc:</b> 5  <b>Grd Elev Meth:</b>  <b>Gravity Datum:</b> N  <b>Gravity Acc:</b> 2  <b>Terr Corr Meth:</b>  <b>Terr Corr Error:</b></p>	<p><b>Survey Id:</b> 196977  <b>Survey Name:</b> University of Tokyo Marine Grav KH6804-D  <b>State:</b>  <b>Country:</b> AUS  <b>Operator:</b> University of Tokyo  <b>Contractor:</b>  <b>Processor:</b>  <b>Access Code:</b> O  <b>Reliability:</b>  <b>On/Off:</b> Off  <b>Start Date:</b>  <b>End Date:</b>  <b>Spacemin:</b>  <b>Spacemax:</b>  <b>Stations:</b> 559  <b>Vessel Type:</b>  <b>Vessel Name:</b>  <b>West Side:</b> 151.4067  <b>East Side:</b> 162  <b>North Side:</b> -8  <b>South Side:</b> -33.7083  <b>Geodetic Datum:</b> ANG  <b>Loc Meth:</b>  <b>Loc Acc:</b> 100  <b>Grd Elev Datum:</b> MSL  <b>Grd Elev Acc:</b> 5  <b>Grd Elev Meth:</b>  <b>Gravity Datum:</b> N  <b>Gravity Acc:</b> 2  <b>Terr Corr Meth:</b>  <b>Terr Corr Error:</b></p>
<p><b>Survey Id:</b> 196980  <b>Survey Name:</b> Stuart Highway Seismic Lines, Grav  <b>State:</b> SA  <b>Country:</b> AUS  <b>Operator:</b> Dept Mines SA  <b>Contractor:</b>  <b>Processor:</b>  <b>Access Code:</b> O  <b>Reliability:</b>  <b>On/Off:</b> On  <b>Start Date:</b>  <b>End Date:</b>  <b>Spacemin:</b>  <b>Spacemax:</b>  <b>Stations:</b> 406  <b>Vessel Type:</b>  <b>Vessel Name:</b>  <b>West Side:</b> 133.6333  <b>East Side:</b> 134.4683  <b>North Side:</b> -27.72729  <b>South Side:</b> -28.9146  <b>Geodetic Datum:</b> ANG  <b>Loc Meth:</b>  <b>Loc Acc:</b> 100  <b>Grd Elev Datum:</b> MSL  <b>Grd Elev Acc:</b> 5  <b>Grd Elev Meth:</b>  <b>Gravity Datum:</b> O  <b>Gravity Acc:</b> 2  <b>Terr Corr Meth:</b>  <b>Terr Corr Error:</b></p>	<p><b>Survey Id:</b> 196981  <b>Survey Name:</b> Stuart Highway Seismic Lines  <b>State:</b> SA  <b>Country:</b> AUS  <b>Operator:</b> Dept Mines SA  <b>Contractor:</b>  <b>Processor:</b>  <b>Access Code:</b> O  <b>Reliability:</b>  <b>On/Off:</b> On  <b>Start Date:</b>  <b>End Date:</b>  <b>Spacemin:</b>  <b>Spacemax:</b>  <b>Stations:</b> 60  <b>Vessel Type:</b>  <b>Vessel Name:</b>  <b>West Side:</b> 133.9317  <b>East Side:</b> 134.1967  <b>North Side:</b> -28.0533  <b>South Side:</b> -28.825  <b>Geodetic Datum:</b> ANG  <b>Loc Meth:</b>  <b>Loc Acc:</b> 100  <b>Grd Elev Datum:</b> MSL  <b>Grd Elev Acc:</b> 5  <b>Grd Elev Meth:</b>  <b>Gravity Datum:</b> O  <b>Gravity Acc:</b> 2  <b>Terr Corr Meth:</b>  <b>Terr Corr Error:</b></p>



## Index of Gravity Surveys

<p><b>Survey Id:</b> 196982  <b>Survey Name:</b> Stuart Highway Seismic Lines</p> <p><b>State:</b> SA  <b>Country:</b> AUS  <b>Operator:</b> Dept Mines SA  <b>Contractor:</b>  <b>Processor:</b>  <b>Access Code:</b> O  <b>Reliability:</b>  <b>On/Off:</b> On  <b>Start Date:</b>  <b>End Date:</b>  <b>Spacemin:</b>  <b>Spacemax:</b>  <b>Stations:</b> 108  <b>Vessel Type:</b>  <b>Vessel Name:</b>  <b>West Side:</b> 134.12554  <b>East Side:</b> 134.39281  <b>North Side:</b> -27.50662  <b>South Side:</b> -28.1  <b>Geodetic Datum:</b> ANG  <b>Loc Meth:</b>  <b>Loc Acc:</b> 100  <b>Grd Elev Datum:</b> MSL  <b>Grd Elev Acc:</b> 5  <b>Grd Elev Meth:</b>  <b>Gravity Datum:</b> O  <b>Gravity Acc:</b> 2  <b>Terr Corr Meth:</b>  <b>Terr Corr Error:</b></p>	<p><b>Survey Id:</b> 196983  <b>Survey Name:</b> Lake Phillipson Seismic Lines, Grav</p> <p><b>State:</b> SA  <b>Country:</b> AUS  <b>Operator:</b> Dept Mines SA  <b>Contractor:</b>  <b>Processor:</b>  <b>Access Code:</b> O  <b>Reliability:</b>  <b>On/Off:</b> On  <b>Start Date:</b>  <b>End Date:</b>  <b>Spacemin:</b>  <b>Spacemax:</b>  <b>Stations:</b> 385  <b>Vessel Type:</b>  <b>Vessel Name:</b>  <b>West Side:</b> 133.5167  <b>East Side:</b> 134.67  <b>North Side:</b> -28.94  <b>South Side:</b> -29.5367  <b>Geodetic Datum:</b> ANG  <b>Loc Meth:</b>  <b>Loc Acc:</b> 100  <b>Grd Elev Datum:</b> MSL  <b>Grd Elev Acc:</b> 5  <b>Grd Elev Meth:</b>  <b>Gravity Datum:</b> O  <b>Gravity Acc:</b> 2  <b>Terr Corr Meth:</b>  <b>Terr Corr Error:</b></p>
<p><b>Survey Id:</b> 196984  <b>Survey Name:</b> Stuart Highway Seismic Lines, Grav</p> <p><b>State:</b> SA  <b>Country:</b> AUS  <b>Operator:</b> Dept Mines SA  <b>Contractor:</b>  <b>Processor:</b>  <b>Access Code:</b> O  <b>Reliability:</b>  <b>On/Off:</b> On  <b>Start Date:</b>  <b>End Date:</b>  <b>Spacemin:</b>  <b>Spacemax:</b>  <b>Stations:</b> 95  <b>Vessel Type:</b>  <b>Vessel Name:</b>  <b>West Side:</b> 133.605  <b>East Side:</b> 134.27  <b>North Side:</b> -28.93999  <b>South Side:</b> -29.28668  <b>Geodetic Datum:</b> ANG  <b>Loc Meth:</b>  <b>Loc Acc:</b> 100  <b>Grd Elev Datum:</b> MSL  <b>Grd Elev Acc:</b> 5  <b>Grd Elev Meth:</b>  <b>Gravity Datum:</b> O  <b>Gravity Acc:</b> 2  <b>Terr Corr Meth:</b>  <b>Terr Corr Error:</b></p>	<p><b>Survey Id:</b> 196985  <b>Survey Name:</b> Stuart Highway Seismic Lines</p> <p><b>State:</b> SA  <b>Country:</b> AUS  <b>Operator:</b> Dept Mines SA  <b>Contractor:</b>  <b>Processor:</b>  <b>Access Code:</b> O  <b>Reliability:</b>  <b>On/Off:</b> On  <b>Start Date:</b>  <b>End Date:</b>  <b>Spacemin:</b>  <b>Spacemax:</b>  <b>Stations:</b> 206  <b>Vessel Type:</b>  <b>Vessel Name:</b>  <b>West Side:</b> 133.8117  <b>East Side:</b> 134.2267  <b>North Side:</b> -28.0267  <b>South Side:</b> -28.9233  <b>Geodetic Datum:</b> ANG  <b>Loc Meth:</b>  <b>Loc Acc:</b> 100  <b>Grd Elev Datum:</b> MSL  <b>Grd Elev Acc:</b> 5  <b>Grd Elev Meth:</b>  <b>Gravity Datum:</b> O  <b>Gravity Acc:</b> 2  <b>Terr Corr Meth:</b>  <b>Terr Corr Error:</b></p>

## Index of Gravity Surveys

<p><b>Survey Id:</b> 197001  <b>Survey Name:</b> Helicopter Grav SA, WA  <b>State:</b> SA,WA  <b>Country:</b> AUS  <b>Operator:</b> BMR  <b>Contractor:</b> Wongela Geophysics  <b>Processor:</b>  <b>Access Code:</b> O  <b>Reliability:</b>  <b>On/Off:</b> On  <b>Start Date:</b>  <b>End Date:</b>  <b>Spacemin:</b>  <b>Spacemax:</b>  <b>Stations:</b> 4807  <b>Vessel Type:</b> RW  <b>Vessel Name:</b>  <b>West Side:</b> 128.88333  <b>East Side:</b> 135.085  <b>North Side:</b> -25.965  <b>South Side:</b> -33.01167  <b>Geodetic Datum:</b> ANG  <b>Loc Meth:</b> PHT  <b>Loc Acc:</b> 100  <b>Grd Elev Datum:</b> MSL  <b>Grd Elev Acc:</b> 0.26  <b>Grd Elev Meth:</b> PGE  <b>Gravity Datum:</b> O  <b>Gravity Acc:</b> 0.5  <b>Terr Corr Meth:</b>  <b>Terr Corr Error:</b></p>	<p><b>Survey Id:</b> 197002  <b>Survey Name:</b> Helicopter Grav SA, WA  <b>State:</b> SA,WA  <b>Country:</b> AUS  <b>Operator:</b> BMR  <b>Contractor:</b> Wongela Geophysics  <b>Processor:</b>  <b>Access Code:</b> O  <b>Reliability:</b>  <b>On/Off:</b> On  <b>Start Date:</b>  <b>End Date:</b>  <b>Spacemin:</b>  <b>Spacemax:</b>  <b>Stations:</b> 284  <b>Vessel Type:</b> RW  <b>Vessel Name:</b>  <b>West Side:</b> 128.705  <b>East Side:</b> 129.00833  <b>North Side:</b> -26.08  <b>South Side:</b> -31.80167  <b>Geodetic Datum:</b> ANG  <b>Loc Meth:</b> PHT  <b>Loc Acc:</b> 100  <b>Grd Elev Datum:</b>  <b>Grd Elev Acc:</b> 0.26  <b>Grd Elev Meth:</b> PGE  <b>Gravity Datum:</b>  <b>Gravity Acc:</b> 0.5  <b>Terr Corr Meth:</b>  <b>Terr Corr Error:</b></p>
--	--

<p><b>Survey Id:</b> 197003  <b>Survey Name:</b> Helicopter Grav SA, WA  <b>State:</b> SA,WA  <b>Country:</b> AUS  <b>Operator:</b> BMR  <b>Contractor:</b> Wongela Geophysics  <b>Processor:</b>  <b>Access Code:</b> O  <b>Reliability:</b>  <b>On/Off:</b> On  <b>Start Date:</b>  <b>End Date:</b>  <b>Spacemin:</b>  <b>Spacemax:</b>  <b>Stations:</b> 342  <b>Vessel Type:</b> RW  <b>Vessel Name:</b>  <b>West Side:</b> 128.91167  <b>East Side:</b> 135.025  <b>North Side:</b> -26.03  <b>South Side:</b> -33.01333  <b>Geodetic Datum:</b> ANG  <b>Loc Meth:</b> PHT  <b>Loc Acc:</b> 100  <b>Grd Elev Datum:</b>  <b>Grd Elev Acc:</b> 0.26  <b>Grd Elev Meth:</b> PGE  <b>Gravity Datum:</b>  <b>Gravity Acc:</b> 0.5  <b>Terr Corr Meth:</b>  <b>Terr Corr Error:</b></p>	<p><b>Survey Id:</b> 197004  <b>Survey Name:</b> Helicopter Grav SA, WA  <b>State:</b> SA,WA  <b>Country:</b> AUS  <b>Operator:</b> BMR  <b>Contractor:</b> Wongela Geophysics  <b>Processor:</b>  <b>Access Code:</b> O  <b>Reliability:</b>  <b>On/Off:</b> On  <b>Start Date:</b>  <b>End Date:</b>  <b>Spacemin:</b>  <b>Spacemax:</b>  <b>Stations:</b> 29  <b>Vessel Type:</b> RW  <b>Vessel Name:</b>  <b>West Side:</b> 133.30167  <b>East Side:</b> 134.85167  <b>North Side:</b> -30.03  <b>South Side:</b> -31.44667  <b>Geodetic Datum:</b> ANG  <b>Loc Meth:</b> PHT  <b>Loc Acc:</b> 100  <b>Grd Elev Datum:</b>  <b>Grd Elev Acc:</b> 0.26  <b>Grd Elev Meth:</b> PGE  <b>Gravity Datum:</b>  <b>Gravity Acc:</b> 0.5  <b>Terr Corr Meth:</b>  <b>Terr Corr Error:</b></p>
--	---

## Index of Gravity Surveys

<p><b>Survey Id:</b> 197005  <b>Survey Name:</b> Helicopter Grav SA, NT  <b>State:</b> NT,SA  <b>Country:</b> AUS  <b>Operator:</b> BMR  <b>Contractor:</b> Wongela Geophysics  <b>Processor:</b>  <b>Access Code:</b> O  <b>Reliability:</b>  <b>On/Off:</b> On  <b>Start Date:</b>  <b>End Date:</b>  <b>Spacemin:</b>  <b>Spacemax:</b>  <b>Stations:</b> 19  <b>Vessel Type:</b> RW  <b>Vessel Name:</b>  <b>West Side:</b> 128.735  <b>East Side:</b> 133.50667  <b>North Side:</b> -26.495  <b>South Side:</b> -30.715  <b>Geodetic Datum:</b> ANG  <b>Loc Meth:</b> PHT  <b>Loc Acc:</b> 100  <b>Grd Elev Datum:</b>  <b>Grd Elev Acc:</b> 0.26  <b>Grd Elev Meth:</b> PGE  <b>Gravity Datum:</b>  <b>Gravity Acc:</b> 0.5  <b>Terr Corr Meth:</b>  <b>Terr Corr Error:</b></p>	<p><b>Survey Id:</b> 197006  <b>Survey Name:</b> Helicopter Grav SA, WA  <b>State:</b> SA,WA  <b>Country:</b> AUS  <b>Operator:</b> BMR  <b>Contractor:</b> Wongela Geophysics  <b>Processor:</b>  <b>Access Code:</b> O  <b>Reliability:</b>  <b>On/Off:</b> On  <b>Start Date:</b>  <b>End Date:</b>  <b>Spacemin:</b>  <b>Spacemax:</b>  <b>Stations:</b> 1588  <b>Vessel Type:</b> RW  <b>Vessel Name:</b>  <b>West Side:</b> 137.62833  <b>East Side:</b> 141.00333  <b>North Side:</b> -29.78  <b>South Side:</b> -34.00167  <b>Geodetic Datum:</b> ANG  <b>Loc Meth:</b> PHT  <b>Loc Acc:</b> 100  <b>Grd Elev Datum:</b> MSL  <b>Grd Elev Acc:</b> 0.26  <b>Grd Elev Meth:</b> PGE  <b>Gravity Datum:</b> O  <b>Gravity Acc:</b> 0.5  <b>Terr Corr Meth:</b>  <b>Terr Corr Error:</b></p>
--	---

<p><b>Survey Id:</b> 197007  <b>Survey Name:</b> Helicopter Grav SA, WA  <b>State:</b> SA,WA  <b>Country:</b> AUS  <b>Operator:</b> BMR  <b>Contractor:</b> Wongela Geophysics  <b>Processor:</b>  <b>Access Code:</b> O  <b>Reliability:</b>  <b>On/Off:</b> On  <b>Start Date:</b>  <b>End Date:</b>  <b>Spacemin:</b>  <b>Spacemax:</b>  <b>Stations:</b> 152  <b>Vessel Type:</b> RW  <b>Vessel Name:</b>  <b>West Side:</b> 137.80667  <b>East Side:</b> 140.865  <b>North Side:</b> -29.81667  <b>South Side:</b> -33.99167  <b>Geodetic Datum:</b> ANG  <b>Loc Meth:</b> PHT  <b>Loc Acc:</b> 100  <b>Grd Elev Datum:</b>  <b>Grd Elev Acc:</b> 0.26  <b>Grd Elev Meth:</b> PGE  <b>Gravity Datum:</b>  <b>Gravity Acc:</b> 0.5  <b>Terr Corr Meth:</b>  <b>Terr Corr Error:</b></p>	<p><b>Survey Id:</b> 197009  <b>Survey Name:</b> Helicopter Grav SA, WA  <b>State:</b> SA,WA  <b>Country:</b> AUS  <b>Operator:</b> BMR  <b>Contractor:</b> Wongela Geophysics  <b>Processor:</b>  <b>Access Code:</b> O  <b>Reliability:</b>  <b>On/Off:</b> On  <b>Start Date:</b>  <b>End Date:</b>  <b>Spacemin:</b>  <b>Spacemax:</b>  <b>Stations:</b> 17  <b>Vessel Type:</b> RW  <b>Vessel Name:</b>  <b>West Side:</b> 137.83333  <b>East Side:</b> 139.52667  <b>North Side:</b> -30.21333  <b>South Side:</b> -33.94333  <b>Geodetic Datum:</b> ANG  <b>Loc Meth:</b> PHT  <b>Loc Acc:</b> 100  <b>Grd Elev Datum:</b>  <b>Grd Elev Acc:</b> 0.26  <b>Grd Elev Meth:</b> PGE  <b>Gravity Datum:</b>  <b>Gravity Acc:</b> 0.5  <b>Terr Corr Meth:</b>  <b>Terr Corr Error:</b></p>
---	--

## Index of Gravity Surveys

<p><b>Survey Id:</b> 197010  <b>Survey Name:</b> Helicopter Grav SA, WA</p> <p><b>State:</b> SA,WA  <b>Country:</b> AUS  <b>Operator:</b> BMR  <b>Contractor:</b> Wongela Geophysics  <b>Processor:</b>  <b>Access Code:</b> O  <b>Reliability:</b>  <b>On/Off:</b> On  <b>Start Date:</b>  <b>End Date:</b>  <b>Spacemin:</b>  <b>Spacemax:</b>  <b>Stations:</b> 20  <b>Vessel Type:</b> RW  <b>Vessel Name:</b>  <b>West Side:</b> 132.00333  <b>East Side:</b> 135.015  <b>North Side:</b> -26  <b>South Side:</b> -32.98667  <b>Geodetic Datum:</b> ANG  <b>Loc Meth:</b> PHT  <b>Loc Acc:</b> 100  <b>Grd Elev Datum:</b>  <b>Grd Elev Acc:</b> 0.26  <b>Grd Elev Meth:</b> PGE  <b>Gravity Datum:</b>  <b>Gravity Acc:</b> 0.5  <b>Terr Corr Meth:</b>  <b>Terr Corr Error:</b></p>	<p><b>Survey Id:</b> 197018  <b>Survey Name:</b> Marine Traverses 05 Gulf of Papua, Bismarck Sea</p> <p><b>State:</b>  <b>Country:</b> AUS  <b>Operator:</b>  <b>Contractor:</b>  <b>Processor:</b>  <b>Access Code:</b> O  <b>Reliability:</b>  <b>On/Off:</b> Off  <b>Start Date:</b>  <b>End Date:</b>  <b>Spacemin:</b>  <b>Spacemax:</b>  <b>Stations:</b> 9733  <b>Vessel Type:</b>  <b>Vessel Name:</b>  <b>West Side:</b> 141.1721  <b>East Side:</b> 155.0794  <b>North Side:</b> -0.585  <b>South Side:</b> -11.8236  <b>Geodetic Datum:</b> ANG  <b>Loc Meth:</b>  <b>Loc Acc:</b> 100  <b>Grd Elev Datum:</b> MSL  <b>Grd Elev Acc:</b> 5  <b>Grd Elev Meth:</b>  <b>Gravity Datum:</b> I  <b>Gravity Acc:</b> 2  <b>Terr Corr Meth:</b>  <b>Terr Corr Error:</b></p>
<p><b>Survey Id:</b> 197019  <b>Survey Name:</b> Hourly values BMR Marine</p> <p><b>State:</b>  <b>Country:</b> AUS  <b>Operator:</b>  <b>Contractor:</b>  <b>Processor:</b>  <b>Access Code:</b> O  <b>Reliability:</b>  <b>On/Off:</b> Off  <b>Start Date:</b>  <b>End Date:</b>  <b>Spacemin:</b>  <b>Spacemax:</b>  <b>Stations:</b> 1143  <b>Vessel Type:</b> MV  <b>Vessel Name:</b>  <b>West Side:</b> 143.9434  <b>East Side:</b> 148.1413  <b>North Side:</b> -11.4816  <b>South Side:</b> -13.516  <b>Geodetic Datum:</b> ANG  <b>Loc Meth:</b>  <b>Loc Acc:</b> 100  <b>Grd Elev Datum:</b> MSL  <b>Grd Elev Acc:</b> 5  <b>Grd Elev Meth:</b>  <b>Gravity Datum:</b> I  <b>Gravity Acc:</b> 5  <b>Terr Corr Meth:</b>  <b>Terr Corr Error:</b></p>	<p><b>Survey Id:</b> 197020  <b>Survey Name:</b> Detailed Grav-Kalgoorlie</p> <p><b>State:</b> WA  <b>Country:</b> AUS  <b>Operator:</b>  <b>Contractor:</b>  <b>Processor:</b>  <b>Access Code:</b> O  <b>Reliability:</b>  <b>On/Off:</b> On  <b>Start Date:</b>  <b>End Date:</b>  <b>Spacemin:</b>  <b>Spacemax:</b>  <b>Stations:</b> 2135  <b>Vessel Type:</b>  <b>Vessel Name:</b>  <b>West Side:</b> 117.52067  <b>East Side:</b> 123.8255  <b>North Side:</b> -30.1785  <b>South Side:</b> -35.00083  <b>Geodetic Datum:</b> ANG  <b>Loc Meth:</b>  <b>Loc Acc:</b> 100  <b>Grd Elev Datum:</b> MSL  <b>Grd Elev Acc:</b> 5  <b>Grd Elev Meth:</b>  <b>Gravity Datum:</b> O  <b>Gravity Acc:</b> 5  <b>Terr Corr Meth:</b>  <b>Terr Corr Error:</b></p>

## Index of Gravity Surveys

<p><b>Survey Id:</b> 197024  <b>Survey Name:</b> Canberra Grav (Weston Creek)  <b>State:</b> ACT  <b>Country:</b> AUS  <b>Operator:</b> BMR  <b>Contractor:</b>  <b>Processor:</b> BMR  <b>Access Code:</b> O  <b>Reliability:</b>  <b>On/Off:</b> On  <b>Start Date:</b> 1/11/1970  <b>End Date:</b> 31/03/1971  <b>Spacemin:</b> 350  <b>Spacemax:</b> 350  <b>Stations:</b> 988  <b>Vessel Type:</b> 4W  <b>Vessel Name:</b> Landrovers  <b>West Side:</b> 148.9895  <b>East Side:</b> 149.091  <b>North Side:</b> -35.21867  <b>South Side:</b> -35.38533  <b>Geodetic Datum:</b> ANG  <b>Loc Meth:</b> TOS  <b>Loc Acc:</b> 30  <b>Grd Elev Datum:</b> MSL  <b>Grd Elev Acc:</b> 2  <b>Grd Elev Meth:</b> TOS  <b>Gravity Datum:</b> O  <b>Gravity Acc:</b> 5  <b>Terr Corr Meth:</b>  <b>Terr Corr Error:</b></p>	<p><b>Survey Id:</b> 197025  <b>Survey Name:</b> PNG Highlands Helicopter Grav  <b>State:</b>  <b>Country:</b> PNG  <b>Operator:</b>  <b>Contractor:</b> BMR  <b>Processor:</b>  <b>Access Code:</b> O  <b>Reliability:</b>  <b>On/Off:</b> On  <b>Start Date:</b> 1/07/1970  <b>End Date:</b> 31/08/1970  <b>Spacemin:</b>  <b>Spacemax:</b>  <b>Stations:</b> 99  <b>Vessel Type:</b> RW  <b>Vessel Name:</b>  <b>West Side:</b> 144.01167  <b>East Side:</b> 145.49333  <b>North Side:</b> -5.345  <b>South Side:</b> -6.08833  <b>Geodetic Datum:</b> ANG  <b>Loc Meth:</b>  <b>Loc Acc:</b> 100  <b>Grd Elev Datum:</b> MSL  <b>Grd Elev Acc:</b> 10  <b>Grd Elev Meth:</b> PGE  <b>Gravity Datum:</b> O  <b>Gravity Acc:</b> 0.1  <b>Terr Corr Meth:</b>  <b>Terr Corr Error:</b></p>
<p><b>Survey Id:</b> 197029  <b>Survey Name:</b> Syowa Area Grav  <b>State:</b> AAT  <b>Country:</b> ATA  <b>Operator:</b> Japan  <b>Contractor:</b>  <b>Processor:</b>  <b>Access Code:</b> O  <b>Reliability:</b>  <b>On/Off:</b> On  <b>Start Date:</b>  <b>End Date:</b>  <b>Spacemin:</b>  <b>Spacemax:</b>  <b>Stations:</b> 753  <b>Vessel Type:</b>  <b>Vessel Name:</b>  <b>West Side:</b> 35.3  <b>East Side:</b> 52.1333  <b>North Side:</b> -68.56  <b>South Side:</b> -72.0267  <b>Geodetic Datum:</b> ANG  <b>Loc Meth:</b>  <b>Loc Acc:</b> 100  <b>Grd Elev Datum:</b> MSL  <b>Grd Elev Acc:</b> 5  <b>Grd Elev Meth:</b>  <b>Gravity Datum:</b> O  <b>Gravity Acc:</b> 2  <b>Terr Corr Meth:</b>  <b>Terr Corr Error:</b></p>	<p><b>Survey Id:</b> 197030  <b>Survey Name:</b> Eastern Officer Basin Grav  <b>State:</b> SA  <b>Country:</b> AUS  <b>Operator:</b> Murumba Oil NL  <b>Contractor:</b> Geophysical Assoc  <b>Processor:</b> Layton Geophysical  <b>Access Code:</b> O  <b>Reliability:</b>  <b>On/Off:</b> On  <b>Start Date:</b> 3/02/1970  <b>End Date:</b> 25/03/1970  <b>Spacemin:</b> 1207  <b>Spacemax:</b> 3620  <b>Stations:</b> 4262  <b>Vessel Type:</b> RW  <b>Vessel Name:</b> VH-AHI,VH-AHD,VH-INF  <b>West Side:</b> 130.5653  <b>East Side:</b> 134.0055  <b>North Side:</b> -27.0078  <b>South Side:</b> -29.00167  <b>Geodetic Datum:</b> ANG  <b>Loc Meth:</b> SUR  <b>Loc Acc:</b> 150  <b>Grd Elev Datum:</b> MSL  <b>Grd Elev Acc:</b> 2.3  <b>Grd Elev Meth:</b> MIB  <b>Gravity Datum:</b> O  <b>Gravity Acc:</b> 0.8  <b>Terr Corr Meth:</b>  <b>Terr Corr Error:</b></p>

## Index of Gravity Surveys

<p><b>Survey Id:</b> 197032  <b>Survey Name:</b> E Officer B Helicopter Grav  <b>State:</b> SA  <b>Country:</b> AUS  <b>Operator:</b> Murumba Oil NL  <b>Contractor:</b> Geophysical Assoc  <b>Processor:</b> Layton Geophysical  <b>Access Code:</b> O  <b>Reliability:</b>  <b>On/Off:</b> On  <b>Start Date:</b>  <b>End Date:</b>  <b>Spacemin:</b>  <b>Spacemax:</b>  <b>Stations:</b> 28  <b>Vessel Type:</b> RW  <b>Vessel Name:</b>  <b>West Side:</b> 132.0118  <b>East Side:</b> 132.6769  <b>North Side:</b> -27.5299  <b>South Side:</b> -27.9783  <b>Geodetic Datum:</b> ANG  <b>Loc Meth:</b> SUR  <b>Loc Acc:</b> 150  <b>Grd Elev Datum:</b> MSL  <b>Grd Elev Acc:</b> 2.3  <b>Grd Elev Meth:</b> MIB  <b>Gravity Datum:</b> O  <b>Gravity Acc:</b> 0.8  <b>Terr Corr Meth:</b>  <b>Terr Corr Error:</b></p>	<p><b>Survey Id:</b> 197033  <b>Survey Name:</b> Helicopter Grav  <b>State:</b> SA  <b>Country:</b> AUS  <b>Operator:</b> Geosurveys  <b>Contractor:</b> Dept Mines SA  <b>Processor:</b>  <b>Access Code:</b> O  <b>Reliability:</b>  <b>On/Off:</b> On  <b>Start Date:</b>  <b>End Date:</b>  <b>Spacemin:</b>  <b>Spacemax:</b>  <b>Stations:</b> 1435  <b>Vessel Type:</b> RW  <b>Vessel Name:</b>  <b>West Side:</b> 140.7639  <b>East Side:</b> 140.8188  <b>North Side:</b> -36.7073  <b>South Side:</b> -36.8943  <b>Geodetic Datum:</b> ANG  <b>Loc Meth:</b>  <b>Loc Acc:</b> 100  <b>Grd Elev Datum:</b> MSL  <b>Grd Elev Acc:</b> 5  <b>Grd Elev Meth:</b>  <b>Gravity Datum:</b> O  <b>Gravity Acc:</b> 2  <b>Terr Corr Meth:</b>  <b>Terr Corr Error:</b></p>
--	---

<p><b>Survey Id:</b> 197035  <b>Survey Name:</b> Casterton Grav  <b>State:</b> VIC  <b>Country:</b> AUS  <b>Operator:</b> Planet Explor Co P/L  <b>Contractor:</b> Petty Geophysical Engineering  <b>Processor:</b> Layton Geophysical  <b>Access Code:</b> O  <b>Reliability:</b>  <b>On/Off:</b> On  <b>Start Date:</b> 10/01/1970  <b>End Date:</b> 26/02/1970  <b>Spacemin:</b> 402  <b>Spacemax:</b> 1609  <b>Stations:</b> 1138  <b>Vessel Type:</b> 4W  <b>Vessel Name:</b>  <b>West Side:</b> 140.97056  <b>East Side:</b> 141.40389  <b>North Side:</b> -37.23722  <b>South Side:</b> -37.59278  <b>Geodetic Datum:</b> ANG  <b>Loc Meth:</b> SUR  <b>Loc Acc:</b> 91.5  <b>Grd Elev Datum:</b> AHD  <b>Grd Elev Acc:</b> 0.19  <b>Grd Elev Meth:</b> SUR  <b>Gravity Datum:</b> O  <b>Gravity Acc:</b> 0.5  <b>Terr Corr Meth:</b> DFA  <b>Terr Corr Error:</b></p>	<p><b>Survey Id:</b> 197037  <b>Survey Name:</b> Kanau Grav  <b>State:</b>  <b>Country:</b> PNG  <b>Operator:</b> Aust Petroleum Co  <b>Contractor:</b> Compagnie Generale Geophysique  <b>Processor:</b> Layton Geophysical  <b>Access Code:</b> O  <b>Reliability:</b>  <b>On/Off:</b> On  <b>Start Date:</b> 3/10/1970  <b>End Date:</b> 21/10/1970  <b>Spacemin:</b> 250  <b>Spacemax:</b> 14481  <b>Stations:</b> 179  <b>Vessel Type:</b> FT  <b>Vessel Name:</b>  <b>West Side:</b> 142.99967  <b>East Side:</b> 143.35533  <b>North Side:</b> -6.83117  <b>South Side:</b> -7.03183  <b>Geodetic Datum:</b> ANG  <b>Loc Meth:</b> SUR  <b>Loc Acc:</b> 150  <b>Grd Elev Datum:</b> MSL  <b>Grd Elev Acc:</b> 3  <b>Grd Elev Meth:</b> PGE  <b>Gravity Datum:</b> O  <b>Gravity Acc:</b> 2  <b>Terr Corr Meth:</b>  <b>Terr Corr Error:</b></p>
---	--

## Index of Gravity Surveys

<p><b>Survey Id:</b> 197038  <b>Survey Name:</b> Mt Daer Grav  <b>State:</b> NT  <b>Country:</b> AUS  <b>Operator:</b> Beach Petroleum  <b>Contractor:</b> Geosurveys  <b>Processor:</b> Layton Geophysical  <b>Access Code:</b> O  <b>Reliability:</b>  <b>On/Off:</b> On  <b>Start Date:</b> 2/06/1970  <b>End Date:</b> 12/07/1970  <b>Spacemin:</b> 804  <b>Spacemax:</b> 6436  <b>Stations:</b> 775  <b>Vessel Type:</b> 4W  <b>Vessel Name:</b> Landcruisers  <b>West Side:</b> 134.977  <b>East Side:</b> 135.9992  <b>North Side:</b> -25.4695  <b>South Side:</b> -25.99783  <b>Geodetic Datum:</b> ANG  <b>Loc Meth:</b> SUR  <b>Loc Acc:</b> 91.44  <b>Grd Elev Datum:</b> MSL  <b>Grd Elev Acc:</b> 0.15  <b>Grd Elev Meth:</b> SUR  <b>Gravity Datum:</b> O  <b>Gravity Acc:</b> 0.4  <b>Terr Corr Meth:</b>  <b>Terr Corr Error:</b></p>	<p><b>Survey Id:</b> 197039  <b>Survey Name:</b> Ngalia Basin 2 Grav  <b>State:</b> NT  <b>Country:</b> AUS  <b>Operator:</b> Magellan Petroleum  <b>Contractor:</b> Geophysical Assoc  <b>Processor:</b> Layton Geophysical  <b>Access Code:</b> O  <b>Reliability:</b>  <b>On/Off:</b> On  <b>Start Date:</b> 11/08/1970  <b>End Date:</b> 12/10/1970  <b>Spacemin:</b> 232  <b>Spacemax:</b> 2438  <b>Stations:</b> 3325  <b>Vessel Type:</b> 4W  <b>Vessel Name:</b> Toyota  <b>West Side:</b> 130.5497  <b>East Side:</b> 132.35083  <b>North Side:</b> -22.27667  <b>South Side:</b> -22.71944  <b>Geodetic Datum:</b> ANG  <b>Loc Meth:</b> SUR  <b>Loc Acc:</b> 100  <b>Grd Elev Datum:</b> MSL  <b>Grd Elev Acc:</b> 1.52  <b>Grd Elev Meth:</b> SUR  <b>Gravity Datum:</b> O  <b>Gravity Acc:</b> 1  <b>Terr Corr Meth:</b>  <b>Terr Corr Error:</b></p>
<p><b>Survey Id:</b> 197040  <b>Survey Name:</b> Murchison Gascoyne Helicopter Grav  <b>State:</b> WA  <b>Country:</b> AUS  <b>Operator:</b> Barewa Oil and Mining  <b>Contractor:</b> Wongela Geophysics  <b>Processor:</b> Layton Geophysical  <b>Access Code:</b> O  <b>Reliability:</b>  <b>On/Off:</b> On  <b>Start Date:</b> 2/04/1970  <b>End Date:</b> 4/05/1970  <b>Spacemin:</b> 6436  <b>Spacemax:</b> 6436  <b>Stations:</b> 882  <b>Vessel Type:</b> RW  <b>Vessel Name:</b> VH-AHI Bell G3 B-1  <b>West Side:</b> 112.94  <b>East Side:</b> 115.28333  <b>North Side:</b> -25.04  <b>South Side:</b> -27.49333  <b>Geodetic Datum:</b> ANG  <b>Loc Meth:</b> PHT  <b>Loc Acc:</b> 200  <b>Grd Elev Datum:</b> MSL  <b>Grd Elev Acc:</b> 3.9  <b>Grd Elev Meth:</b> MIB  <b>Gravity Datum:</b> O  <b>Gravity Acc:</b> 0.8  <b>Terr Corr Meth:</b>  <b>Terr Corr Error:</b></p>	<p><b>Survey Id:</b> 197041  <b>Survey Name:</b> Murchison-Gascoyne Helicopter Grav  <b>State:</b> WA  <b>Country:</b> AUS  <b>Operator:</b> Barewa Oil and Mining NL  <b>Contractor:</b> Wongela Geophysics  <b>Processor:</b> Layton Geophysical  <b>Access Code:</b> O  <b>Reliability:</b>  <b>On/Off:</b> On  <b>Start Date:</b> 2/04/1970  <b>End Date:</b> 4/05/1970  <b>Spacemin:</b>  <b>Spacemax:</b>  <b>Stations:</b> 20  <b>Vessel Type:</b> RW  <b>Vessel Name:</b>  <b>West Side:</b> 113.86  <b>East Side:</b> 115.14333  <b>North Side:</b> -25.05  <b>South Side:</b> -27.35167  <b>Geodetic Datum:</b> ANG  <b>Loc Meth:</b> PHT  <b>Loc Acc:</b> 200  <b>Grd Elev Datum:</b> MSL  <b>Grd Elev Acc:</b> 3.9  <b>Grd Elev Meth:</b> MIB  <b>Gravity Datum:</b> O  <b>Gravity Acc:</b> 0.8  <b>Terr Corr Meth:</b>  <b>Terr Corr Error:</b></p>

## Index of Gravity Surveys

<p><b>Survey Id:</b> 197043  <b>Survey Name:</b> Cecilia Seismic, Grav</p> <p><b>State:</b>  <b>Country:</b> PNG  <b>Operator:</b> Texaco Overseas Petroleum  <b>Contractor:</b> Compagnie Generale Geophysique</p> <p><b>Processor:</b>  <b>Access Code:</b> O  <b>Reliability:</b>  <b>On/Off:</b> On  <b>Start Date:</b> 24/07/1970  <b>End Date:</b> 25/11/1970  <b>Spacemin:</b> 402  <b>Spacemax:</b> 8045  <b>Stations:</b> 333  <b>Vessel Type:</b> FT  <b>Vessel Name:</b>  <b>West Side:</b> 141.91  <b>East Side:</b> 142.46  <b>North Side:</b> -5.9533  <b>South Side:</b> -6.4  <b>Geodetic Datum:</b> ANG  <b>Loc Meth:</b> SUR  <b>Loc Acc:</b> 100  <b>Grd Elev Datum:</b> MSL  <b>Grd Elev Acc:</b> 0.5  <b>Grd Elev Meth:</b> SUR  <b>Gravity Datum:</b> O  <b>Gravity Acc:</b> 0.1  <b>Terr Corr Meth:</b>  <b>Terr Corr Error:</b></p>	<p><b>Survey Id:</b> 197044  <b>Survey Name:</b> Stretch Range Seismic Refraction/Reflection, Grav</p> <p><b>State:</b> WA  <b>Country:</b> AUS  <b>Operator:</b> Aust Aquitaine Petroleum  <b>Contractor:</b> Ray Geophysics</p> <p><b>Processor:</b> Layton Geophysical  <b>Access Code:</b> O  <b>Reliability:</b>  <b>On/Off:</b> On  <b>Start Date:</b> 1/09/1970  <b>End Date:</b> 14/10/1970  <b>Spacemin:</b> 454  <b>Spacemax:</b> 454  <b>Stations:</b> 392  <b>Vessel Type:</b> 4W  <b>Vessel Name:</b>  <b>West Side:</b> 127.06947  <b>East Side:</b> 128.06113  <b>North Side:</b> -20.86903  <b>South Side:</b> -21.4842  <b>Geodetic Datum:</b> ANG  <b>Loc Meth:</b> SUR  <b>Loc Acc:</b> 86  <b>Grd Elev Datum:</b> MSL  <b>Grd Elev Acc:</b> 0.29  <b>Grd Elev Meth:</b> SUR  <b>Gravity Datum:</b> O  <b>Gravity Acc:</b> 0.5  <b>Terr Corr Meth:</b>  <b>Terr Corr Error:</b></p>
<p><b>Survey Id:</b> 197045  <b>Survey Name:</b> Lake Conway Seismic, Grav</p> <p><b>State:</b> SA  <b>Country:</b> AUS  <b>Operator:</b> Pexa Oil NL  <b>Contractor:</b> United Geophysics Corporation  <b>Processor:</b> Layton Geophysical  <b>Access Code:</b> O  <b>Reliability:</b>  <b>On/Off:</b> On  <b>Start Date:</b> 25/01/1970  <b>End Date:</b> 1/04/1970  <b>Spacemin:</b> 402  <b>Spacemax:</b> 402  <b>Stations:</b> 547  <b>Vessel Type:</b> 4W  <b>Vessel Name:</b>  <b>West Side:</b> 135.01783  <b>East Side:</b> 135.92817  <b>North Side:</b> -28.04483  <b>South Side:</b> -28.897  <b>Geodetic Datum:</b> ANG  <b>Loc Meth:</b> SUR  <b>Loc Acc:</b> 100  <b>Grd Elev Datum:</b> MSL  <b>Grd Elev Acc:</b> 2  <b>Grd Elev Meth:</b> SUR  <b>Gravity Datum:</b> O  <b>Gravity Acc:</b> 1  <b>Terr Corr Meth:</b>  <b>Terr Corr Error:</b></p>	<p><b>Survey Id:</b> 197046  <b>Survey Name:</b> Peake Creek Seismic, Grav</p> <p><b>State:</b> SA  <b>Country:</b> AUS  <b>Operator:</b> Pexa Oil NL  <b>Contractor:</b> United Geophysics Corporation  <b>Processor:</b> Layton Geophysical  <b>Access Code:</b> O  <b>Reliability:</b>  <b>On/Off:</b> On  <b>Start Date:</b> 12/07/1970  <b>End Date:</b> 16/08/1970  <b>Spacemin:</b> 533  <b>Spacemax:</b> 533  <b>Stations:</b> 378  <b>Vessel Type:</b> 4W  <b>Vessel Name:</b>  <b>West Side:</b> 134.75483  <b>East Side:</b> 135.5289  <b>North Side:</b> -27.50883  <b>South Side:</b> -28.1762  <b>Geodetic Datum:</b> ANG  <b>Loc Meth:</b> SUR  <b>Loc Acc:</b> 100  <b>Grd Elev Datum:</b> MSL  <b>Grd Elev Acc:</b> 2  <b>Grd Elev Meth:</b> SUR  <b>Gravity Datum:</b> O  <b>Gravity Acc:</b> 2  <b>Terr Corr Meth:</b>  <b>Terr Corr Error:</b></p>



## Index of Gravity Surveys

<p><b>Survey Id:</b> 197047  <b>Survey Name:</b> Kaim-Strickland Seismic, Grav  <b>State:</b>  <b>Country:</b> PNG  <b>Operator:</b> Union Oil Dev Corp  <b>Contractor:</b> Digicon  <b>Processor:</b>  <b>Access Code:</b> O  <b>Reliability:</b>  <b>On/Off:</b> On  <b>Start Date:</b> 24/05/1971  <b>End Date:</b> 20/12/1971  <b>Spacemin:</b> 249  <b>Spacemax:</b> 249  <b>Stations:</b> 172  <b>Vessel Type:</b> FT  <b>Vessel Name:</b> Helicopter,foot  <b>West Side:</b> 141.47  <b>East Side:</b> 142.5  <b>North Side:</b> -4.58333  <b>South Side:</b> -6.96667  <b>Geodetic Datum:</b> ANG  <b>Loc Meth:</b> SUR  <b>Loc Acc:</b> 100  <b>Grd Elev Datum:</b> MSL  <b>Grd Elev Acc:</b> 0.5  <b>Grd Elev Meth:</b> SUR  <b>Gravity Datum:</b> O  <b>Gravity Acc:</b> 0.1  <b>Terr Corr Meth:</b>  <b>Terr Corr Error:</b></p>	<p><b>Survey Id:</b> 197048  <b>Survey Name:</b> Eildon Grav  <b>State:</b> VIC  <b>Country:</b> AUS  <b>Operator:</b> University of Melbourne  <b>Contractor:</b> University of Melbourne  <b>Processor:</b> Layton Geophysical  <b>Access Code:</b> O  <b>Reliability:</b>  <b>On/Off:</b> On  <b>Start Date:</b>  <b>End Date:</b>  <b>Spacemin:</b> 1143  <b>Spacemax:</b> 1143  <b>Stations:</b> 407  <b>Vessel Type:</b>  <b>Vessel Name:</b>  <b>West Side:</b> 145.591  <b>East Side:</b> 146.13667  <b>North Side:</b> -37.18833  <b>South Side:</b> -37.57467  <b>Geodetic Datum:</b> ANG  <b>Loc Meth:</b>  <b>Loc Acc:</b> 100  <b>Grd Elev Datum:</b> MSL  <b>Grd Elev Acc:</b> 1.5  <b>Grd Elev Meth:</b> TOS  <b>Gravity Datum:</b> O  <b>Gravity Acc:</b> 0.3  <b>Terr Corr Meth:</b> DFA  <b>Terr Corr Error:</b></p>
<p><b>Survey Id:</b> 197050  <b>Survey Name:</b> Scottsdale Detailed (NETAS)  <b>State:</b> TAS  <b>Country:</b> AUS  <b>Operator:</b> University of Tasmania  <b>Contractor:</b> University of Tasmania  <b>Processor:</b>  <b>Access Code:</b> O  <b>Reliability:</b>  <b>On/Off:</b> On  <b>Start Date:</b>  <b>End Date:</b>  <b>Spacemin:</b>  <b>Spacemax:</b>  <b>Stations:</b> 491  <b>Vessel Type:</b>  <b>Vessel Name:</b>  <b>West Side:</b> 147.18317  <b>East Side:</b> 147.84658  <b>North Side:</b> -40.96008  <b>South Side:</b> -41.3  <b>Geodetic Datum:</b> ANG  <b>Loc Meth:</b>  <b>Loc Acc:</b> 100  <b>Grd Elev Datum:</b> MSL  <b>Grd Elev Acc:</b> 3  <b>Grd Elev Meth:</b>  <b>Gravity Datum:</b> O  <b>Gravity Acc:</b> 0.5  <b>Terr Corr Meth:</b>  <b>Terr Corr Error:</b></p>	<p><b>Survey Id:</b> 197051  <b>Survey Name:</b> Tamar, Kingborough Tasmanian Grav (MD7071)  <b>State:</b> TAS  <b>Country:</b> AUS  <b>Operator:</b> Dept of Mines Tasmania  <b>Contractor:</b> Dept of Mines Tasmania  <b>Processor:</b>  <b>Access Code:</b> O  <b>Reliability:</b>  <b>On/Off:</b> On  <b>Start Date:</b>  <b>End Date:</b>  <b>Spacemin:</b> 800  <b>Spacemax:</b> 800  <b>Stations:</b> 723  <b>Vessel Type:</b>  <b>Vessel Name:</b>  <b>West Side:</b> 146.535  <b>East Side:</b> 147.63333  <b>North Side:</b> -40.99583  <b>South Side:</b> -43.28333  <b>Geodetic Datum:</b> ANG  <b>Loc Meth:</b> SCA  <b>Loc Acc:</b> 75  <b>Grd Elev Datum:</b> MSL  <b>Grd Elev Acc:</b> 2  <b>Grd Elev Meth:</b> MIB  <b>Gravity Datum:</b> O  <b>Gravity Acc:</b> 0.4  <b>Terr Corr Meth:</b>  <b>Terr Corr Error:</b></p>

## Index of Gravity Surveys

<p><b>Survey Id:</b> 197052  <b>Survey Name:</b> Oscar Range Canning Basin  North WA Grav  <b>State:</b> WA  <b>Country:</b> AUS  <b>Operator:</b> WAPET  <b>Contractor:</b> WAPET  <b>Processor:</b>  <b>Access Code:</b> O  <b>Reliability:</b>  <b>On/Off:</b> On  <b>Start Date:</b>  <b>End Date:</b>  <b>Spacemin:</b>  <b>Spacemax:</b>  <b>Stations:</b> 589  <b>Vessel Type:</b>  <b>Vessel Name:</b>  <b>West Side:</b> 123.84383  <b>East Side:</b> 124.46783  <b>North Side:</b> -16.7905  <b>South Side:</b> -17.18283  <b>Geodetic Datum:</b> ANG  <b>Loc Meth:</b>  <b>Loc Acc:</b> 100  <b>Grd Elev Datum:</b> MSL  <b>Grd Elev Acc:</b> 5  <b>Grd Elev Meth:</b>  <b>Gravity Datum:</b> O  <b>Gravity Acc:</b> 2  <b>Terr Corr Meth:</b>  <b>Terr Corr Error:</b></p>	<p><b>Survey Id:</b> 197053  <b>Survey Name:</b> Oscar Range Canning Basin  North WA Grav  <b>State:</b> WA  <b>Country:</b> AUS  <b>Operator:</b> WAPET  <b>Contractor:</b> WAPET  <b>Processor:</b>  <b>Access Code:</b> O  <b>Reliability:</b>  <b>On/Off:</b> On  <b>Start Date:</b>  <b>End Date:</b>  <b>Spacemin:</b>  <b>Spacemax:</b>  <b>Stations:</b> 2252  <b>Vessel Type:</b>  <b>Vessel Name:</b>  <b>West Side:</b> 123.88783  <b>East Side:</b> 125.0045  <b>North Side:</b> -17.182  <b>South Side:</b> -17.99617  <b>Geodetic Datum:</b> ANG  <b>Loc Meth:</b>  <b>Loc Acc:</b> 100  <b>Grd Elev Datum:</b> MSL  <b>Grd Elev Acc:</b> 5  <b>Grd Elev Meth:</b>  <b>Gravity Datum:</b> O  <b>Gravity Acc:</b> 2  <b>Terr Corr Meth:</b>  <b>Terr Corr Error:</b></p>
<p><b>Survey Id:</b> 197059  <b>Survey Name:</b> IGB Marine Grav V149 -  1970-71  <b>State:</b>  <b>Country:</b> AUS  <b>Operator:</b>  <b>Contractor:</b> INT GRAV B  <b>Processor:</b>  <b>Access Code:</b> O  <b>Reliability:</b>  <b>On/Off:</b> Off  <b>Start Date:</b> 10/12/1971  <b>End Date:</b> 26/02/1972  <b>Spacemin:</b>  <b>Spacemax:</b>  <b>Stations:</b> 307  <b>Vessel Type:</b> MV  <b>Vessel Name:</b> Vityaz  <b>West Side:</b> 154.215  <b>East Side:</b> 161.9867  <b>North Side:</b> -8.01  <b>South Side:</b> -19.09  <b>Geodetic Datum:</b> ANG  <b>Loc Meth:</b>  <b>Loc Acc:</b> 100  <b>Grd Elev Datum:</b> MSL  <b>Grd Elev Acc:</b> 5  <b>Grd Elev Meth:</b>  <b>Gravity Datum:</b> N  <b>Gravity Acc:</b> 2  <b>Terr Corr Meth:</b>  <b>Terr Corr Error:</b></p>	<p><b>Survey Id:</b> 197061  <b>Survey Name:</b> Innamincka Seismic, Grav  <b>State:</b> QLD,SA  <b>Country:</b> AUS  <b>Operator:</b> Flinders Petroleum NL  <b>Contractor:</b> Ray Geophysics  <b>Processor:</b> Ray Geophysics  <b>Access Code:</b> O  <b>Reliability:</b>  <b>On/Off:</b> On  <b>Start Date:</b> 2/01/1970  <b>End Date:</b> 19/09/1970  <b>Spacemin:</b> 182  <b>Spacemax:</b> 182  <b>Stations:</b> 1766  <b>Vessel Type:</b> 4W  <b>Vessel Name:</b> Toyota Landcruisers  <b>West Side:</b> 140.0553  <b>East Side:</b> 141.7687  <b>North Side:</b> -26.6855  <b>South Side:</b> -27.6743  <b>Geodetic Datum:</b> ANG  <b>Loc Meth:</b> SUR  <b>Loc Acc:</b> 100  <b>Grd Elev Datum:</b> MSL  <b>Grd Elev Acc:</b> 2  <b>Grd Elev Meth:</b> SUR  <b>Gravity Datum:</b> O  <b>Gravity Acc:</b> 0.3  <b>Terr Corr Meth:</b>  <b>Terr Corr Error:</b></p>

## Index of Gravity Surveys

<p><b>Survey Id:</b> 197067  <b>Survey Name:</b> Eltanin 44 (70677906-70683423)  Wellington</p> <p><b>State:</b>  <b>Country:</b> AUS  <b>Operator:</b>  <b>Contractor:</b>  <b>Processor:</b>  <b>Access Code:</b> O  <b>Reliability:</b>  <b>On/Off:</b> Off  <b>Start Date:</b>  <b>End Date:</b>  <b>Spacemin:</b>  <b>Spacemax:</b>  <b>Stations:</b> 4797  <b>Vessel Type:</b>  <b>Vessel Name:</b>  <b>West Side:</b> 114.758  <b>East Side:</b> 174.5193  <b>North Side:</b> -31.9347  <b>South Side:</b> -61.6106  <b>Geodetic Datum:</b> ANG  <b>Loc Meth:</b>  <b>Loc Acc:</b> 100  <b>Grd Elev Datum:</b> MSL  <b>Grd Elev Acc:</b> 5  <b>Grd Elev Meth:</b>  <b>Gravity Datum:</b> I  <b>Gravity Acc:</b> 2  <b>Terr Corr Meth:</b>  <b>Terr Corr Error:</b></p>	<p><b>Survey Id:</b> 197068  <b>Survey Name:</b> Eltanin 45 (70685712-70690701)  Fremantle</p> <p><b>State:</b> WA  <b>Country:</b> AUS  <b>Operator:</b>  <b>Contractor:</b>  <b>Processor:</b>  <b>Access Code:</b> O  <b>Reliability:</b>  <b>On/Off:</b> Off  <b>Start Date:</b>  <b>End Date:</b>  <b>Spacemin:</b>  <b>Spacemax:</b>  <b>Stations:</b> 3586  <b>Vessel Type:</b>  <b>Vessel Name:</b>  <b>West Side:</b> 99.9582  <b>East Side:</b> 115.1058  <b>North Side:</b> -29.1045  <b>South Side:</b> -61.3544  <b>Geodetic Datum:</b> ANG  <b>Loc Meth:</b>  <b>Loc Acc:</b> 100  <b>Grd Elev Datum:</b> MSL  <b>Grd Elev Acc:</b> 5  <b>Grd Elev Meth:</b>  <b>Gravity Datum:</b> I  <b>Gravity Acc:</b> 2  <b>Terr Corr Meth:</b>  <b>Terr Corr Error:</b></p>
<p><b>Survey Id:</b> 197083  <b>Survey Name:</b> Coober Pedy, Port Augusta  Seismic Lines, Grav</p> <p><b>State:</b> SA  <b>Country:</b> AUS  <b>Operator:</b> Dept Mines SA  <b>Contractor:</b>  <b>Processor:</b>  <b>Access Code:</b> O  <b>Reliability:</b>  <b>On/Off:</b> On  <b>Start Date:</b>  <b>End Date:</b>  <b>Spacemin:</b>  <b>Spacemax:</b>  <b>Stations:</b> 123  <b>Vessel Type:</b>  <b>Vessel Name:</b>  <b>West Side:</b> 134.7635  <b>East Side:</b> 137.7408  <b>North Side:</b> -29.0408  <b>South Side:</b> -32.4731  <b>Geodetic Datum:</b> ANG  <b>Loc Meth:</b>  <b>Loc Acc:</b> 100  <b>Grd Elev Datum:</b> MSL  <b>Grd Elev Acc:</b> 5  <b>Grd Elev Meth:</b>  <b>Gravity Datum:</b> O  <b>Gravity Acc:</b> 2  <b>Terr Corr Meth:</b>  <b>Terr Corr Error:</b></p>	<p><b>Survey Id:</b> 197084  <b>Survey Name:</b> Bute - SADM Road Grav</p> <p><b>State:</b> SA  <b>Country:</b> AUS  <b>Operator:</b> Dept Mines SA  <b>Contractor:</b>  <b>Processor:</b>  <b>Access Code:</b> O  <b>Reliability:</b>  <b>On/Off:</b> On  <b>Start Date:</b>  <b>End Date:</b>  <b>Spacemin:</b>  <b>Spacemax:</b>  <b>Stations:</b> 82  <b>Vessel Type:</b>  <b>Vessel Name:</b>  <b>West Side:</b> 137.7766  <b>East Side:</b> 138.2123  <b>North Side:</b> -33.7894  <b>South Side:</b> -33.99309  <b>Geodetic Datum:</b> ANG  <b>Loc Meth:</b>  <b>Loc Acc:</b> 100  <b>Grd Elev Datum:</b> MSL  <b>Grd Elev Acc:</b> 5  <b>Grd Elev Meth:</b>  <b>Gravity Datum:</b> O  <b>Gravity Acc:</b> 2  <b>Terr Corr Meth:</b>  <b>Terr Corr Error:</b></p>

## Index of Gravity Surveys

<p><b>Survey Id:</b> 197085  <b>Survey Name:</b> Lamont Marine Grav Elt42  Additional Data  <b>State:</b>  <b>Country:</b> AUS  <b>Operator:</b>  <b>Contractor:</b>  <b>Processor:</b>  <b>Access Code:</b> O  <b>Reliability:</b>  <b>On/Off:</b> Off  <b>Start Date:</b>  <b>End Date:</b>  <b>Spacemin:</b>  <b>Spacemax:</b>  <b>Stations:</b> 48  <b>Vessel Type:</b>  <b>Vessel Name:</b>  <b>West Side:</b> 137.1996  <b>East Side:</b> 138.3466  <b>North Side:</b> -35.6203  <b>South Side:</b> -38.3958  <b>Geodetic Datum:</b> ANG  <b>Loc Meth:</b>  <b>Loc Acc:</b> 100  <b>Grd Elev Datum:</b> MSL  <b>Grd Elev Acc:</b> 5  <b>Grd Elev Meth:</b>  <b>Gravity Datum:</b> N  <b>Gravity Acc:</b> 2  <b>Terr Corr Meth:</b>  <b>Terr Corr Error:</b></p>	<p><b>Survey Id:</b> 197086  <b>Survey Name:</b> Tallaringa, Coober Pedy Seismic  Lines, Grav  <b>State:</b> SA  <b>Country:</b> AUS  <b>Operator:</b> Dept Mines SA  <b>Contractor:</b>  <b>Processor:</b>  <b>Access Code:</b> O  <b>Reliability:</b>  <b>On/Off:</b> On  <b>Start Date:</b>  <b>End Date:</b>  <b>Spacemin:</b>  <b>Spacemax:</b>  <b>Stations:</b> 664  <b>Vessel Type:</b>  <b>Vessel Name:</b>  <b>West Side:</b> 133.00819  <b>East Side:</b> 135.0819  <b>North Side:</b> -29.44949  <b>South Side:</b> -29.92334  <b>Geodetic Datum:</b> ANG  <b>Loc Meth:</b>  <b>Loc Acc:</b> 100  <b>Grd Elev Datum:</b> MSL  <b>Grd Elev Acc:</b> 5  <b>Grd Elev Meth:</b>  <b>Gravity Datum:</b> O  <b>Gravity Acc:</b> 2  <b>Terr Corr Meth:</b>  <b>Terr Corr Error:</b></p>
---	--

<p><b>Survey Id:</b> 197087  <b>Survey Name:</b> Coober Pedy Seismic, Grav  <b>State:</b> SA  <b>Country:</b> AUS  <b>Operator:</b> Dept Mines SA  <b>Contractor:</b>  <b>Processor:</b>  <b>Access Code:</b> O  <b>Reliability:</b>  <b>On/Off:</b> On  <b>Start Date:</b>  <b>End Date:</b>  <b>Spacemin:</b>  <b>Spacemax:</b>  <b>Stations:</b> 149  <b>Vessel Type:</b>  <b>Vessel Name:</b>  <b>West Side:</b> 134.12595  <b>East Side:</b> 134.7565  <b>North Side:</b> -27.55719  <b>South Side:</b> -29.582  <b>Geodetic Datum:</b> ANG  <b>Loc Meth:</b>  <b>Loc Acc:</b> 100  <b>Grd Elev Datum:</b> MSL  <b>Grd Elev Acc:</b> 5  <b>Grd Elev Meth:</b>  <b>Gravity Datum:</b> O  <b>Gravity Acc:</b> 2  <b>Terr Corr Meth:</b>  <b>Terr Corr Error:</b></p>	<p><b>Survey Id:</b> 197089  <b>Survey Name:</b> Adelaide Metropolitan Grav  <b>State:</b> SA  <b>Country:</b> AUS  <b>Operator:</b> SAIT  <b>Contractor:</b>  <b>Processor:</b>  <b>Access Code:</b> O  <b>Reliability:</b>  <b>On/Off:</b> On  <b>Start Date:</b>  <b>End Date:</b>  <b>Spacemin:</b>  <b>Spacemax:</b>  <b>Stations:</b> 162  <b>Vessel Type:</b>  <b>Vessel Name:</b>  <b>West Side:</b> 138.4806  <b>East Side:</b> 138.6936  <b>North Side:</b> -34.8275  <b>South Side:</b> -34.9758  <b>Geodetic Datum:</b> ANG  <b>Loc Meth:</b>  <b>Loc Acc:</b> 100  <b>Grd Elev Datum:</b> MSL  <b>Grd Elev Acc:</b> 5  <b>Grd Elev Meth:</b>  <b>Gravity Datum:</b> O  <b>Gravity Acc:</b> 2  <b>Terr Corr Meth:</b>  <b>Terr Corr Error:</b></p>
---	--

## Index of Gravity Surveys

<p><b>Survey Id:</b> 197090  <b>Survey Name:</b> Australia Calibration Line/PNG, Grav  <b>State:</b> All States  <b>Country:</b> AUS  <b>Operator:</b> BMR  <b>Contractor:</b>  <b>Processor:</b>  <b>Access Code:</b> O  <b>Reliability:</b>  <b>On/Off:</b> On  <b>Start Date:</b> 1/04/1970  <b>End Date:</b> 30/06/1970  <b>Spacemin:</b>  <b>Spacemax:</b>  <b>Stations:</b> 9  <b>Vessel Type:</b>  <b>Vessel Name:</b>  <b>West Side:</b> 144.89834  <b>East Side:</b> 151.84  <b>North Side:</b> -15.44667  <b>South Side:</b> -42.8975  <b>Geodetic Datum:</b> AGD66  <b>Loc Meth:</b>  <b>Loc Acc:</b> 100  <b>Grd Elev Datum:</b> MSL  <b>Grd Elev Acc:</b> 5  <b>Grd Elev Meth:</b>  <b>Gravity Datum:</b> O  <b>Gravity Acc:</b> 0.1  <b>Terr Corr Meth:</b>  <b>Terr Corr Error:</b></p>	<p><b>Survey Id:</b> 197092  <b>Survey Name:</b> Int Grav Bur Marine Grav Vi49  <b>State:</b>  <b>Country:</b> AUS  <b>Operator:</b>  <b>Contractor:</b>  <b>Processor:</b>  <b>Access Code:</b> O  <b>Reliability:</b>  <b>On/Off:</b> Off  <b>Start Date:</b>  <b>End Date:</b>  <b>Spacemin:</b>  <b>Spacemax:</b>  <b>Stations:</b> 741  <b>Vessel Type:</b>  <b>Vessel Name:</b>  <b>West Side:</b> 151.33  <b>East Side:</b> 161.9867  <b>North Side:</b> -8.01  <b>South Side:</b> -33.8817  <b>Geodetic Datum:</b> ANG  <b>Loc Meth:</b>  <b>Loc Acc:</b> 100  <b>Grd Elev Datum:</b> MSL  <b>Grd Elev Acc:</b> 5  <b>Grd Elev Meth:</b>  <b>Gravity Datum:</b> N  <b>Gravity Acc:</b> 2  <b>Terr Corr Meth:</b>  <b>Terr Corr Error:</b></p>
--	---

<p><b>Survey Id:</b> 197093  <b>Survey Name:</b> Soest Marine Grav 70042202  <b>State:</b>  <b>Country:</b> AUS  <b>Operator:</b>  <b>Contractor:</b>  <b>Processor:</b>  <b>Access Code:</b> O  <b>Reliability:</b>  <b>On/Off:</b> Off  <b>Start Date:</b>  <b>End Date:</b>  <b>Spacemin:</b>  <b>Spacemax:</b>  <b>Stations:</b> 46  <b>Vessel Type:</b>  <b>Vessel Name:</b>  <b>West Side:</b> 154.53814  <b>East Side:</b> 161.94564  <b>North Side:</b> -8.06642  <b>South Side:</b> -13.21305  <b>Geodetic Datum:</b> ANG  <b>Loc Meth:</b>  <b>Loc Acc:</b> 100  <b>Grd Elev Datum:</b> MSL  <b>Grd Elev Acc:</b> 5  <b>Grd Elev Meth:</b>  <b>Gravity Datum:</b> N  <b>Gravity Acc:</b> 2  <b>Terr Corr Meth:</b>  <b>Terr Corr Error:</b></p>	<p><b>Survey Id:</b> 197100  <b>Survey Name:</b> Helicopter Grav  <b>State:</b> WA  <b>Country:</b> AUS  <b>Operator:</b> BMR  <b>Contractor:</b> Wongela Geophysics  <b>Processor:</b> Monash University  <b>Access Code:</b> O  <b>Reliability:</b>  <b>On/Off:</b> On  <b>Start Date:</b> 12/10/1971  <b>End Date:</b> 2/07/1972  <b>Spacemin:</b> 11000  <b>Spacemax:</b> 11000  <b>Stations:</b> 4619  <b>Vessel Type:</b> RW  <b>Vessel Name:</b> Bell 47G3B1 Jetranger  <b>West Side:</b> 118.48667  <b>East Side:</b> 128.88333  <b>North Side:</b> -24.98667  <b>South Side:</b> -32.86  <b>Geodetic Datum:</b> AGD66  <b>Loc Meth:</b> MAN  <b>Loc Acc:</b> 100  <b>Grd Elev Datum:</b> AHD  <b>Grd Elev Acc:</b> 1.5  <b>Grd Elev Meth:</b> MIB  <b>Gravity Datum:</b> O  <b>Gravity Acc:</b> 1  <b>Terr Corr Meth:</b>  <b>Terr Corr Error:</b></p>
---	---

## Index of Gravity Surveys

<p><b>Survey Id:</b> 197101  <b>Survey Name:</b> Helicopter Grav  <b>State:</b> WA  <b>Country:</b> AUS  <b>Operator:</b> BMR  <b>Contractor:</b> Wongela Geophysics  <b>Processor:</b> Monash University  <b>Access Code:</b> O  <b>Reliability:</b>  <b>On/Off:</b> On  <b>Start Date:</b> 12/10/1971  <b>End Date:</b> 2/07/1972  <b>Spacemin:</b>  <b>Spacemax:</b>  <b>Stations:</b> 1869  <b>Vessel Type:</b> RW  <b>Vessel Name:</b> Bell 47G3B Jetranger  <b>West Side:</b> 113.44667  <b>East Side:</b> 118.50333  <b>North Side:</b> -24.00167  <b>South Side:</b> -30.07  <b>Geodetic Datum:</b> AGD66  <b>Loc Meth:</b> MAN  <b>Loc Acc:</b> 100  <b>Grd Elev Datum:</b> AHD  <b>Grd Elev Acc:</b> 1.5  <b>Grd Elev Meth:</b> MIB  <b>Gravity Datum:</b> O  <b>Gravity Acc:</b> 1  <b>Terr Corr Meth:</b>  <b>Terr Corr Error:</b></p>	<p><b>Survey Id:</b> 197102  <b>Survey Name:</b> Helicopter Grav  <b>State:</b> WA  <b>Country:</b> AUS  <b>Operator:</b> BMR  <b>Contractor:</b> Wongela Geophysics  <b>Processor:</b> Monash University  <b>Access Code:</b> O  <b>Reliability:</b>  <b>On/Off:</b> On  <b>Start Date:</b> 12/10/1971  <b>End Date:</b> 2/08/1972  <b>Spacemin:</b>  <b>Spacemax:</b>  <b>Stations:</b> 517  <b>Vessel Type:</b> RW  <b>Vessel Name:</b>  <b>West Side:</b> 113.79  <b>East Side:</b> 128.755  <b>North Side:</b> -24.14167  <b>South Side:</b> -32.35667  <b>Geodetic Datum:</b> AGD66  <b>Loc Meth:</b> MAN  <b>Loc Acc:</b> 100  <b>Grd Elev Datum:</b> AHD  <b>Grd Elev Acc:</b> 1.5  <b>Grd Elev Meth:</b> MIB  <b>Gravity Datum:</b> O  <b>Gravity Acc:</b> 1  <b>Terr Corr Meth:</b>  <b>Terr Corr Error:</b></p>
<p><b>Survey Id:</b> 197103  <b>Survey Name:</b> Helicopter Grav  <b>State:</b> WA  <b>Country:</b> AUS  <b>Operator:</b> BMR  <b>Contractor:</b> Wongela Geophysics  <b>Processor:</b> Monash University  <b>Access Code:</b> O  <b>Reliability:</b>  <b>On/Off:</b> On  <b>Start Date:</b>  <b>End Date:</b>  <b>Spacemin:</b>  <b>Spacemax:</b>  <b>Stations:</b> 123  <b>Vessel Type:</b> RW  <b>Vessel Name:</b>  <b>West Side:</b> 116.23  <b>East Side:</b> 128.495  <b>North Side:</b> -24.22  <b>South Side:</b> -30.79333  <b>Geodetic Datum:</b> AGD66  <b>Loc Meth:</b> MAN  <b>Loc Acc:</b> 100  <b>Grd Elev Datum:</b>  <b>Grd Elev Acc:</b> 1.5  <b>Grd Elev Meth:</b> MIB  <b>Gravity Datum:</b>  <b>Gravity Acc:</b> 1  <b>Terr Corr Meth:</b>  <b>Terr Corr Error:</b></p>	<p><b>Survey Id:</b> 197104  <b>Survey Name:</b> Helicopter Grav  <b>State:</b> WA  <b>Country:</b> AUS  <b>Operator:</b> BMR  <b>Contractor:</b> Wongela Geophysics  <b>Processor:</b> Monash University  <b>Access Code:</b> O  <b>Reliability:</b>  <b>On/Off:</b> On  <b>Start Date:</b>  <b>End Date:</b>  <b>Spacemin:</b>  <b>Spacemax:</b>  <b>Stations:</b> 15  <b>Vessel Type:</b> RW  <b>Vessel Name:</b>  <b>West Side:</b> 114.965  <b>East Side:</b> 128.7567  <b>North Side:</b> -23.98  <b>South Side:</b> -32.92  <b>Geodetic Datum:</b> AGD66  <b>Loc Meth:</b> MAN  <b>Loc Acc:</b> 100  <b>Grd Elev Datum:</b> AHD  <b>Grd Elev Acc:</b> 1.5  <b>Grd Elev Meth:</b> MIB  <b>Gravity Datum:</b> O  <b>Gravity Acc:</b> 1  <b>Terr Corr Meth:</b>  <b>Terr Corr Error:</b></p>

## Index of Gravity Surveys

<p><b>Survey Id:</b> 197105  <b>Survey Name:</b> Antarctica Grav</p> <p><b>State:</b> AAT  <b>Country:</b> ATA  <b>Operator:</b> BMR  <b>Contractor:</b>  <b>Processor:</b>  <b>Access Code:</b> O  <b>Reliability:</b>  <b>On/Off:</b> On  <b>Start Date:</b> 1/01/1971  <b>End Date:</b> 28/02/1971  <b>Spacemin:</b>  <b>Spacemax:</b>  <b>Stations:</b> 20  <b>Vessel Type:</b> RW  <b>Vessel Name:</b>  <b>West Side:</b> 64.263  <b>East Side:</b> 69.017  <b>North Side:</b> -69.755  <b>South Side:</b> -73.08  <b>Geodetic Datum:</b> AGD66  <b>Loc Meth:</b> MAN  <b>Loc Acc:</b> 100  <b>Grd Elev Datum:</b> AHD  <b>Grd Elev Acc:</b> 60  <b>Grd Elev Meth:</b>  <b>Gravity Datum:</b> O  <b>Gravity Acc:</b> 5  <b>Terr Corr Meth:</b>  <b>Terr Corr Error:</b></p>	<p><b>Survey Id:</b> 197106  <b>Survey Name:</b> Murray-Goulburn Valley Ground, Grav</p> <p><b>State:</b> NSW, VIC  <b>Country:</b> AUS  <b>Operator:</b> Mines Dept Vic  <b>Contractor:</b> BMR/Mines Dept Vic  <b>Processor:</b>  <b>Access Code:</b> O  <b>Reliability:</b>  <b>On/Off:</b> On  <b>Start Date:</b> 1/08/1971  <b>End Date:</b> 30/09/1971  <b>Spacemin:</b> 1500  <b>Spacemax:</b> 1500  <b>Stations:</b> 310  <b>Vessel Type:</b> 4W  <b>Vessel Name:</b>  <b>West Side:</b> 145.12967  <b>East Side:</b> 145.531  <b>North Side:</b> -35.84667  <b>South Side:</b> -36.16167  <b>Geodetic Datum:</b> AGD66  <b>Loc Meth:</b> SUR  <b>Loc Acc:</b> 50  <b>Grd Elev Datum:</b> AHD  <b>Grd Elev Acc:</b> 0.3  <b>Grd Elev Meth:</b>  <b>Gravity Datum:</b> O  <b>Gravity Acc:</b> 0.2  <b>Terr Corr Meth:</b> DFA  <b>Terr Corr Error:</b></p>
--	---

<p><b>Survey Id:</b> 197107  <b>Survey Name:</b> Galilee Grav</p> <p><b>State:</b> QLD  <b>Country:</b> AUS  <b>Operator:</b> BMR  <b>Contractor:</b>  <b>Processor:</b>  <b>Access Code:</b> O  <b>Reliability:</b>  <b>On/Off:</b> On  <b>Start Date:</b> 11/10/1971  <b>End Date:</b> 26/11/1971  <b>Spacemin:</b> 500  <b>Spacemax:</b> 800  <b>Stations:</b> 258  <b>Vessel Type:</b> 4W  <b>Vessel Name:</b> Landrovers  <b>West Side:</b> 146.11833  <b>East Side:</b> 147.47833  <b>North Side:</b> -22.28833  <b>South Side:</b> -22.825  <b>Geodetic Datum:</b> AGD66  <b>Loc Meth:</b> SUR  <b>Loc Acc:</b> 100  <b>Grd Elev Datum:</b> AHD  <b>Grd Elev Acc:</b> 1.5  <b>Grd Elev Meth:</b> SUR  <b>Gravity Datum:</b> O  <b>Gravity Acc:</b> 1  <b>Terr Corr Meth:</b>  <b>Terr Corr Error:</b></p>	<p><b>Survey Id:</b> 197109  <b>Survey Name:</b> Hourly values BMR marine</p> <p><b>State:</b>  <b>Country:</b> AUS  <b>Operator:</b>  <b>Contractor:</b>  <b>Processor:</b>  <b>Access Code:</b> O  <b>Reliability:</b>  <b>On/Off:</b> Off  <b>Start Date:</b>  <b>End Date:</b>  <b>Spacemin:</b>  <b>Spacemax:</b>  <b>Stations:</b> 1984  <b>Vessel Type:</b> MV  <b>Vessel Name:</b>  <b>West Side:</b> 143.456  <b>East Side:</b> 151.5345  <b>North Side:</b> -42.8656  <b>South Side:</b> -46.2324  <b>Geodetic Datum:</b> AGD66  <b>Loc Meth:</b>  <b>Loc Acc:</b> 100  <b>Grd Elev Datum:</b> AHD  <b>Grd Elev Acc:</b> 5  <b>Grd Elev Meth:</b>  <b>Gravity Datum:</b> I  <b>Gravity Acc:</b> 0.1  <b>Terr Corr Meth:</b>  <b>Terr Corr Error:</b></p>
--	--

## Index of Gravity Surveys

<p><b>Survey Id:</b> 197111  <b>Survey Name:</b> Tennant Creek Grav</p> <p><b>State:</b> NT  <b>Country:</b> AUS  <b>Operator:</b>  <b>Contractor:</b> BMR  <b>Processor:</b> BMR  <b>Access Code:</b> O  <b>Reliability:</b>  <b>On/Off:</b> On  <b>Start Date:</b> 1/08/1971  <b>End Date:</b> 31/10/1971  <b>Spacemin:</b>  <b>Spacemax:</b>  <b>Stations:</b> 318  <b>Vessel Type:</b>  <b>Vessel Name:</b>  <b>West Side:</b> 134.26217  <b>East Side:</b> 134.282  <b>North Side:</b> -19.54567  <b>South Side:</b> -19.7605  <b>Geodetic Datum:</b> AGD66  <b>Loc Meth:</b>  <b>Loc Acc:</b> 100  <b>Grd Elev Datum:</b> AHD  <b>Grd Elev Acc:</b> 5  <b>Grd Elev Meth:</b>  <b>Gravity Datum:</b> O  <b>Gravity Acc:</b> 0.1  <b>Terr Corr Meth:</b>  <b>Terr Corr Error:</b></p>	<p><b>Survey Id:</b> 197112  <b>Survey Name:</b> Hourly values BMR marine Tasman Sea</p> <p><b>State:</b>  <b>Country:</b> AUS  <b>Operator:</b>  <b>Contractor:</b>  <b>Processor:</b>  <b>Access Code:</b> O  <b>Reliability:</b>  <b>On/Off:</b> Off  <b>Start Date:</b>  <b>End Date:</b>  <b>Spacemin:</b>  <b>Spacemax:</b>  <b>Stations:</b> 7854  <b>Vessel Type:</b> MV  <b>Vessel Name:</b>  <b>West Side:</b> 147.2934  <b>East Side:</b> 160.064  <b>North Side:</b> -23.9764  <b>South Side:</b> -38.5242  <b>Geodetic Datum:</b> AGD66  <b>Loc Meth:</b>  <b>Loc Acc:</b> 100  <b>Grd Elev Datum:</b> AHD  <b>Grd Elev Acc:</b> 5  <b>Grd Elev Meth:</b>  <b>Gravity Datum:</b> I  <b>Gravity Acc:</b> 0.1  <b>Terr Corr Meth:</b>  <b>Terr Corr Error:</b></p>
<p><b>Survey Id:</b> 197113  <b>Survey Name:</b> Hourly values BMR marine Southern Coral Sea</p> <p><b>State:</b>  <b>Country:</b> AUS  <b>Operator:</b>  <b>Contractor:</b>  <b>Processor:</b>  <b>Access Code:</b> O  <b>Reliability:</b>  <b>On/Off:</b> Off  <b>Start Date:</b>  <b>End Date:</b>  <b>Spacemin:</b>  <b>Spacemax:</b>  <b>Stations:</b> 8359  <b>Vessel Type:</b> MV  <b>Vessel Name:</b>  <b>West Side:</b> 146.7289  <b>East Side:</b> 160.0581  <b>North Side:</b> -16.4491  <b>South Side:</b> -33.449  <b>Geodetic Datum:</b> AGD66  <b>Loc Meth:</b>  <b>Loc Acc:</b> 100  <b>Grd Elev Datum:</b> AHD  <b>Grd Elev Acc:</b> 5  <b>Grd Elev Meth:</b>  <b>Gravity Datum:</b> I  <b>Gravity Acc:</b> 2  <b>Terr Corr Meth:</b>  <b>Terr Corr Error:</b></p>	<p><b>Survey Id:</b> 197114  <b>Survey Name:</b> Hourly values BMR marine Central Coral Sea</p> <p><b>State:</b>  <b>Country:</b> AUS  <b>Operator:</b>  <b>Contractor:</b>  <b>Processor:</b>  <b>Access Code:</b> O  <b>Reliability:</b>  <b>On/Off:</b> Off  <b>Start Date:</b>  <b>End Date:</b>  <b>Spacemin:</b>  <b>Spacemax:</b>  <b>Stations:</b> 6552  <b>Vessel Type:</b> MV  <b>Vessel Name:</b>  <b>West Side:</b> 144.334  <b>East Side:</b> 164.9796  <b>North Side:</b> -10.1594  <b>South Side:</b> -43.3704  <b>Geodetic Datum:</b> AGD66  <b>Loc Meth:</b>  <b>Loc Acc:</b> 100  <b>Grd Elev Datum:</b> AHD  <b>Grd Elev Acc:</b> 5  <b>Grd Elev Meth:</b>  <b>Gravity Datum:</b> I  <b>Gravity Acc:</b> 2  <b>Terr Corr Meth:</b>  <b>Terr Corr Error:</b></p>



## Index of Gravity Surveys

<b>Survey Id:</b>	197117	<b>Survey Id:</b>	197118
<b>Survey Name:</b>	West Sepik Reconnaissance Grav	<b>Survey Name:</b>	West Sepik Reconnaissance Grav
<b>State:</b>		<b>State:</b>	
<b>Country:</b>	PNG	<b>Country:</b>	PNG
<b>Operator:</b>		<b>Operator:</b>	
<b>Contractor:</b>	BMR	<b>Contractor:</b>	BMR
<b>Processor:</b>		<b>Processor:</b>	
<b>Access Code:</b>	O	<b>Access Code:</b>	O
<b>Reliability:</b>		<b>Reliability:</b>	
<b>On/Off:</b>	On	<b>On/Off:</b>	On
<b>Start Date:</b>	1/10/1971	<b>Start Date:</b>	1/10/1971
<b>End Date:</b>	30/11/1971	<b>End Date:</b>	30/11/1971
<b>Spacemin:</b>		<b>Spacemin:</b>	
<b>Spacemax:</b>		<b>Spacemax:</b>	
<b>Stations:</b>	79	<b>Stations:</b>	2
<b>Vessel Type:</b>	RW	<b>Vessel Type:</b>	RW
<b>Vessel Name:</b>		<b>Vessel Name:</b>	
<b>West Side:</b>	141	<b>West Side:</b>	141.51833
<b>East Side:</b>	143.96333	<b>East Side:</b>	143.48
<b>North Side:</b>	-4.99833	<b>North Side:</b>	-5.38333
<b>South Side:</b>	-5.995	<b>South Side:</b>	-5.51333
<b>Geodetic Datum:</b>	AGD66	<b>Geodetic Datum:</b>	AGD66
<b>Loc Meth:</b>		<b>Loc Meth:</b>	TOS
<b>Loc Acc:</b>	100	<b>Loc Acc:</b>	100
<b>Grd Elev Datum:</b>	AHD	<b>Grd Elev Datum:</b>	AHD
<b>Grd Elev Acc:</b>	5	<b>Grd Elev Acc:</b>	0.3
<b>Grd Elev Meth:</b>	MIB	<b>Grd Elev Meth:</b>	TOS
<b>Gravity Datum:</b>	O	<b>Gravity Datum:</b>	O
<b>Gravity Acc:</b>	0.1	<b>Gravity Acc:</b>	0.1
<b>Terr Corr Meth:</b>		<b>Terr Corr Meth:</b>	
<b>Terr Corr Error:</b>		<b>Terr Corr Error:</b>	

<b>Survey Id:</b>	197124	<b>Survey Id:</b>	197130
<b>Survey Name:</b>	Helicopter Grav Canberra	<b>Survey Name:</b>	Murchison-Gascoyne Grav
<b>State:</b>	ACT	<b>State:</b>	WA
<b>Country:</b>	AUS	<b>Country:</b>	AUS
<b>Operator:</b>	BMR	<b>Operator:</b>	Oceania Petroleum P/L
<b>Contractor:</b>		<b>Contractor:</b>	Austral United Geophysical
<b>Processor:</b>	BMR	<b>Processor:</b>	Layton Geophysical
<b>Access Code:</b>	O	<b>Access Code:</b>	O
<b>Reliability:</b>		<b>Reliability:</b>	
<b>On/Off:</b>	On	<b>On/Off:</b>	On
<b>Start Date:</b>	14/05/1971	<b>Start Date:</b>	1/08/1971
<b>End Date:</b>	16/05/1971	<b>End Date:</b>	31/07/1972
<b>Spacemin:</b>		<b>Spacemin:</b>	804
<b>Spacemax:</b>		<b>Spacemax:</b>	3047
<b>Stations:</b>	107	<b>Stations:</b>	6561
<b>Vessel Type:</b>	RW	<b>Vessel Type:</b>	4W
<b>Vessel Name:</b>		<b>Vessel Name:</b>	4WDs, plane, boats
<b>West Side:</b>	148.8775	<b>West Side:</b>	112.93339
<b>East Side:</b>	149.40083	<b>East Side:</b>	115.0115
<b>North Side:</b>	-35.11567	<b>North Side:</b>	-24.99214
<b>South Side:</b>	-35.5015	<b>South Side:</b>	-27.60344
<b>Geodetic Datum:</b>	AGD66	<b>Geodetic Datum:</b>	AGD66
<b>Loc Meth:</b>		<b>Loc Meth:</b>	SUR
<b>Loc Acc:</b>	100	<b>Loc Acc:</b>	75
<b>Grd Elev Datum:</b>	AHD	<b>Grd Elev Datum:</b>	AHD
<b>Grd Elev Acc:</b>	5	<b>Grd Elev Acc:</b>	0.2
<b>Grd Elev Meth:</b>	MIB	<b>Grd Elev Meth:</b>	SUR
<b>Gravity Datum:</b>	O	<b>Gravity Datum:</b>	O
<b>Gravity Acc:</b>	0.1	<b>Gravity Acc:</b>	0.5
<b>Terr Corr Meth:</b>		<b>Terr Corr Meth:</b>	
<b>Terr Corr Error:</b>		<b>Terr Corr Error:</b>	

## Index of Gravity Surveys

<p><b>Survey Id:</b> 197131  <b>Survey Name:</b> Colac-Geelong Grav</p> <p><b>State:</b> VIC  <b>Country:</b> AUS  <b>Operator:</b> Shell Dev (Aust) P/L  <b>Contractor:</b> Geosurveys  <b>Processor:</b> Layton Geophysical  <b>Access Code:</b> O  <b>Reliability:</b>  <b>On/Off:</b> On  <b>Start Date:</b> 19/08/1971  <b>End Date:</b> 11/11/1971  <b>Spacemin:</b> 804  <b>Spacemax:</b> 804  <b>Stations:</b> 2157  <b>Vessel Type:</b> 4W  <b>Vessel Name:</b> Toyota Landcruiser, Utes  <b>West Side:</b> 143.12477  <b>East Side:</b> 144.27176  <b>North Side:</b> -38.04143  <b>South Side:</b> -38.6336  <b>Geodetic Datum:</b> AGD66  <b>Loc Meth:</b> SUR  <b>Loc Acc:</b> 45.7  <b>Grd Elev Datum:</b> AHD  <b>Grd Elev Acc:</b> 0.15  <b>Grd Elev Meth:</b> SUR  <b>Gravity Datum:</b> I  <b>Gravity Acc:</b> 0.3  <b>Terr Corr Meth:</b> DFA  <b>Terr Corr Error:</b></p>	<p><b>Survey Id:</b> 197134  <b>Survey Name:</b> Port Phillip Bay-Underwater Grav</p> <p><b>State:</b> VIC  <b>Country:</b> AUS  <b>Operator:</b> Geosurveys  <b>Contractor:</b> Victoria Refining and Smelting  <b>Processor:</b>  <b>Access Code:</b> O  <b>Reliability:</b>  <b>On/Off:</b> OnOff  <b>Start Date:</b> 8/12/1970  <b>End Date:</b> 17/12/1970  <b>Spacemin:</b>  <b>Spacemax:</b>  <b>Stations:</b> 63  <b>Vessel Type:</b> MV  <b>Vessel Name:</b> 7.6m cabin cruiser, Holden Utes  <b>West Side:</b> 144.6875  <b>East Side:</b> 144.88567  <b>North Side:</b> -37.85933  <b>South Side:</b> -38.00167  <b>Geodetic Datum:</b> AGD66  <b>Loc Meth:</b> SUR  <b>Loc Acc:</b> 91.44  <b>Grd Elev Datum:</b> AHD  <b>Grd Elev Acc:</b> 0.67  <b>Grd Elev Meth:</b> SUR  <b>Gravity Datum:</b> O  <b>Gravity Acc:</b> 0.71  <b>Terr Corr Meth:</b> DFA  <b>Terr Corr Error:</b></p>
<p><b>Survey Id:</b> 197135  <b>Survey Name:</b> Road Traverses Cobar to Forbes, Grav</p> <p><b>State:</b> NSW  <b>Country:</b> AUS  <b>Operator:</b> NSW Mines Dept  <b>Contractor:</b> NSW Mines Dept  <b>Processor:</b> NSW Mines Dept  <b>Access Code:</b> O  <b>Reliability:</b>  <b>On/Off:</b> On  <b>Start Date:</b> 1/10/1971  <b>End Date:</b> 31/10/1971  <b>Spacemin:</b> 3200  <b>Spacemax:</b> 3200  <b>Stations:</b> 111  <b>Vessel Type:</b> 4W  <b>Vessel Name:</b>  <b>West Side:</b> 145.8305  <b>East Side:</b> 147.95  <b>North Side:</b> -31.5195  <b>South Side:</b> -33.41667  <b>Geodetic Datum:</b> AGD66  <b>Loc Meth:</b> MAN  <b>Loc Acc:</b> 540  <b>Grd Elev Datum:</b> AHD  <b>Grd Elev Acc:</b> 0.3  <b>Grd Elev Meth:</b> TOS  <b>Gravity Datum:</b> O  <b>Gravity Acc:</b> 2  <b>Terr Corr Meth:</b>  <b>Terr Corr Error:</b></p>	<p><b>Survey Id:</b> 197136  <b>Survey Name:</b> Investigator Strait Underwater Grav</p> <p><b>State:</b> SA  <b>Country:</b> AUS  <b>Operator:</b> Geosurveys  <b>Contractor:</b> Beach Petroleum  <b>Processor:</b>  <b>Access Code:</b> O  <b>Reliability:</b>  <b>On/Off:</b> On  <b>Start Date:</b>  <b>End Date:</b>  <b>Spacemin:</b>  <b>Spacemax:</b>  <b>Stations:</b> 185  <b>Vessel Type:</b> MV  <b>Vessel Name:</b>  <b>West Side:</b> 136.897  <b>East Side:</b> 137.6295  <b>North Side:</b> -34.8959  <b>South Side:</b> -35.7342  <b>Geodetic Datum:</b> AGD66  <b>Loc Meth:</b>  <b>Loc Acc:</b> 100  <b>Grd Elev Datum:</b> AHD  <b>Grd Elev Acc:</b> 5  <b>Grd Elev Meth:</b>  <b>Gravity Datum:</b> O  <b>Gravity Acc:</b> 2  <b>Terr Corr Meth:</b>  <b>Terr Corr Error:</b></p>

## Index of Gravity Surveys

<p><b>Survey Id:</b> 197143  <b>Survey Name:</b> Mannum-Adelaide Pipeline Traverse, Grav  <b>State:</b> SA  <b>Country:</b> AUS  <b>Operator:</b> Dept Mines SA  <b>Contractor:</b>  <b>Processor:</b>  <b>Access Code:</b> O  <b>Reliability:</b>  <b>On/Off:</b> On  <b>Start Date:</b>  <b>End Date:</b>  <b>Spacemin:</b>  <b>Spacemax:</b>  <b>Stations:</b> 44  <b>Vessel Type:</b> 4W  <b>Vessel Name:</b>  <b>West Side:</b> 138.6983  <b>East Side:</b> 140.3114  <b>North Side:</b> -34.8072  <b>South Side:</b> -36.4664  <b>Geodetic Datum:</b> AGD66  <b>Loc Meth:</b>  <b>Loc Acc:</b> 100  <b>Grd Elev Datum:</b> AHD  <b>Grd Elev Acc:</b> 5  <b>Grd Elev Meth:</b>  <b>Gravity Datum:</b> O  <b>Gravity Acc:</b> 2  <b>Terr Corr Meth:</b>  <b>Terr Corr Error:</b></p>	<p><b>Survey Id:</b> 197147  <b>Survey Name:</b> Ashby, Coondappie Traverses, Grav  <b>State:</b> SA  <b>Country:</b> AUS  <b>Operator:</b> Dept Mines SA  <b>Contractor:</b> Pacminex  <b>Processor:</b>  <b>Access Code:</b> O  <b>Reliability:</b>  <b>On/Off:</b> On  <b>Start Date:</b>  <b>End Date:</b>  <b>Spacemin:</b>  <b>Spacemax:</b>  <b>Stations:</b> 661  <b>Vessel Type:</b> 4W  <b>Vessel Name:</b>  <b>West Side:</b> 139.7027  <b>East Side:</b> 140.0197  <b>North Side:</b> -31.4875  <b>South Side:</b> -31.5523  <b>Geodetic Datum:</b> AGD66  <b>Loc Meth:</b>  <b>Loc Acc:</b> 100  <b>Grd Elev Datum:</b> AHD  <b>Grd Elev Acc:</b> 5  <b>Grd Elev Meth:</b>  <b>Gravity Datum:</b> O  <b>Gravity Acc:</b> 2  <b>Terr Corr Meth:</b>  <b>Terr Corr Error:</b></p>
<p><b>Survey Id:</b> 197148  <b>Survey Name:</b> IGB Marine Grav VI49 1970-1971  <b>State:</b>  <b>Country:</b> AUS  <b>Operator:</b>  <b>Contractor:</b> INT GRAV B  <b>Processor:</b>  <b>Access Code:</b> O  <b>Reliability:</b>  <b>On/Off:</b> Off  <b>Start Date:</b> 10/12/1971  <b>End Date:</b> 26/02/1972  <b>Spacemin:</b>  <b>Spacemax:</b>  <b>Stations:</b> 425  <b>Vessel Type:</b>  <b>Vessel Name:</b>  <b>West Side:</b> 151.33  <b>East Side:</b> 161.9833  <b>North Side:</b> -29.8117  <b>South Side:</b> -33.8817  <b>Geodetic Datum:</b> AGD66  <b>Loc Meth:</b>  <b>Loc Acc:</b> 100  <b>Grd Elev Datum:</b> AHD  <b>Grd Elev Acc:</b> 5  <b>Grd Elev Meth:</b>  <b>Gravity Datum:</b> N  <b>Gravity Acc:</b> 2  <b>Terr Corr Meth:</b>  <b>Terr Corr Error:</b></p>	<p><b>Survey Id:</b> 197149  <b>Survey Name:</b> IGB Marine Grav VI49 1970-1971  <b>State:</b>  <b>Country:</b> AUS  <b>Operator:</b>  <b>Contractor:</b> INT GRAV B  <b>Processor:</b>  <b>Access Code:</b> O  <b>Reliability:</b>  <b>On/Off:</b> Off  <b>Start Date:</b> 10/12/1971  <b>End Date:</b> 26/02/1972  <b>Spacemin:</b>  <b>Spacemax:</b>  <b>Stations:</b> 9  <b>Vessel Type:</b> MV  <b>Vessel Name:</b> Vityaz  <b>West Side:</b> 161.72  <b>East Side:</b> 161.9833  <b>North Side:</b> -9.005  <b>South Side:</b> -9.1017  <b>Geodetic Datum:</b> AGD66  <b>Loc Meth:</b>  <b>Loc Acc:</b> 100  <b>Grd Elev Datum:</b> AHD  <b>Grd Elev Acc:</b> 5  <b>Grd Elev Meth:</b>  <b>Gravity Datum:</b> N  <b>Gravity Acc:</b> 2  <b>Terr Corr Meth:</b>  <b>Terr Corr Error:</b></p>

## Index of Gravity Surveys

<p><b>Survey Id:</b> 197151  <b>Survey Name:</b> Stanley, Dunalley, Bridport and Mount William Grav (MD7071)  <b>State:</b> TAS  <b>Country:</b> AUS  <b>Operator:</b> University of Tasmania  <b>Contractor:</b>  <b>Processor:</b>  <b>Access Code:</b> O  <b>Reliability:</b>  <b>On/Off:</b> On  <b>Start Date:</b>  <b>End Date:</b>  <b>Spacemin:</b> 1500  <b>Spacemax:</b> 1500  <b>Stations:</b> 618  <b>Vessel Type:</b> 4W  <b>Vessel Name:</b>  <b>West Side:</b> 145.27444  <b>East Side:</b> 148.34617  <b>North Side:</b> -40.7475  <b>South Side:</b> -42.89469  <b>Geodetic Datum:</b> AGD66  <b>Loc Meth:</b> SCA  <b>Loc Acc:</b> 75  <b>Grd Elev Datum:</b> AHD  <b>Grd Elev Acc:</b> 2  <b>Grd Elev Meth:</b> MIB  <b>Gravity Datum:</b> O  <b>Gravity Acc:</b> 0.5  <b>Terr Corr Meth:</b>  <b>Terr Corr Error:</b> 0.1, 0.3 &amp; 1.5</p>	<p><b>Survey Id:</b> 197153  <b>Survey Name:</b> NT Grav Survey  <b>State:</b> SA  <b>Country:</b> AUS  <b>Operator:</b>  <b>Contractor:</b>  <b>Processor:</b>  <b>Access Code:</b> O  <b>Reliability:</b>  <b>On/Off:</b> On  <b>Start Date:</b>  <b>End Date:</b>  <b>Spacemin:</b>  <b>Spacemax:</b>  <b>Stations:</b> 33  <b>Vessel Type:</b>  <b>Vessel Name:</b>  <b>West Side:</b> 138.69833  <b>East Side:</b> 139.27117  <b>North Side:</b> -34.80717  <b>South Side:</b> -34.90067  <b>Geodetic Datum:</b> ANG  <b>Loc Meth:</b>  <b>Loc Acc:</b> 100  <b>Grd Elev Datum:</b> MSL  <b>Grd Elev Acc:</b> 5  <b>Grd Elev Meth:</b>  <b>Gravity Datum:</b> O  <b>Gravity Acc:</b> 2  <b>Terr Corr Meth:</b>  <b>Terr Corr Error:</b></p>
<p><b>Survey Id:</b> 197156  <b>Survey Name:</b> Lincoln Region Grav  <b>State:</b> SA  <b>Country:</b> AUS  <b>Operator:</b> Dept Mines SA  <b>Contractor:</b>  <b>Processor:</b>  <b>Access Code:</b> O  <b>Reliability:</b>  <b>On/Off:</b> On  <b>Start Date:</b>  <b>End Date:</b>  <b>Spacemin:</b>  <b>Spacemax:</b>  <b>Stations:</b> 173  <b>Vessel Type:</b>  <b>Vessel Name:</b>  <b>West Side:</b> 135.24867  <b>East Side:</b> 136.39717  <b>North Side:</b> -33.94167  <b>South Side:</b> -34.96383  <b>Geodetic Datum:</b> AGD66  <b>Loc Meth:</b>  <b>Loc Acc:</b> 100  <b>Grd Elev Datum:</b> AHD  <b>Grd Elev Acc:</b> 5  <b>Grd Elev Meth:</b>  <b>Gravity Datum:</b> O  <b>Gravity Acc:</b> 2  <b>Terr Corr Meth:</b>  <b>Terr Corr Error:</b></p>	<p><b>Survey Id:</b> 197162  <b>Survey Name:</b> Naracoorte Infill Grav  <b>State:</b> SA  <b>Country:</b> AUS  <b>Operator:</b> Dept Mines SA  <b>Contractor:</b>  <b>Processor:</b>  <b>Access Code:</b> O  <b>Reliability:</b>  <b>On/Off:</b> On  <b>Start Date:</b>  <b>End Date:</b>  <b>Spacemin:</b>  <b>Spacemax:</b>  <b>Stations:</b> 12  <b>Vessel Type:</b>  <b>Vessel Name:</b>  <b>West Side:</b> 139.6483  <b>East Side:</b> 140.3367  <b>North Side:</b> -36.0117  <b>South Side:</b> -36.4228  <b>Geodetic Datum:</b> AGD66  <b>Loc Meth:</b>  <b>Loc Acc:</b> 100  <b>Grd Elev Datum:</b> AHD  <b>Grd Elev Acc:</b> 5  <b>Grd Elev Meth:</b>  <b>Gravity Datum:</b> O  <b>Gravity Acc:</b> 2  <b>Terr Corr Meth:</b>  <b>Terr Corr Error:</b></p>

## Index of Gravity Surveys

<p><b>Survey Id:</b> 197166  <b>Survey Name:</b> Eltanin 47 (71663410-71670417)  Fremantle Melbourne Grav  <b>State:</b> WA  <b>Country:</b> AUS  <b>Operator:</b>  <b>Contractor:</b>  <b>Processor:</b>  <b>Access Code:</b> O  <b>Reliability:</b>  <b>On/Off:</b> Off  <b>Start Date:</b>  <b>End Date:</b>  <b>Spacemin:</b>  <b>Spacemax:</b>  <b>Stations:</b> 6349  <b>Vessel Type:</b> MV  <b>Vessel Name:</b>  <b>West Side:</b> 69.6264  <b>East Side:</b> 142.171  <b>North Side:</b> -32.0591  <b>South Side:</b> -66.4401  <b>Geodetic Datum:</b> AGD66  <b>Loc Meth:</b>  <b>Loc Acc:</b> 100  <b>Grd Elev Datum:</b> AHD  <b>Grd Elev Acc:</b> 5  <b>Grd Elev Meth:</b>  <b>Gravity Datum:</b> I  <b>Gravity Acc:</b> 2  <b>Terr Corr Meth:</b>  <b>Terr Corr Error:</b></p>	<p><b>Survey Id:</b> 197167  <b>Survey Name:</b> Eltanin 47a Eltanin 48 Grav  <b>State:</b>  <b>Country:</b> AUS  <b>Operator:</b>  <b>Contractor:</b>  <b>Processor:</b>  <b>Access Code:</b> O  <b>Reliability:</b>  <b>On/Off:</b> Off  <b>Start Date:</b>  <b>End Date:</b>  <b>Spacemin:</b>  <b>Spacemax:</b>  <b>Stations:</b> 7655  <b>Vessel Type:</b> MV  <b>Vessel Name:</b>  <b>West Side:</b> 77.3538  <b>East Side:</b> 163.8275  <b>North Side:</b> -28.5047  <b>South Side:</b> -41.1213  <b>Geodetic Datum:</b> AGD66  <b>Loc Meth:</b>  <b>Loc Acc:</b> 100  <b>Grd Elev Datum:</b> AHD  <b>Grd Elev Acc:</b> 5  <b>Grd Elev Meth:</b>  <b>Gravity Datum:</b> I  <b>Gravity Acc:</b> 2  <b>Terr Corr Meth:</b>  <b>Terr Corr Error:</b></p>
<p><b>Survey Id:</b> 197168  <b>Survey Name:</b> Eltanin 49 (71684809-71690517)  Fremantle Femantle Grav  <b>State:</b> WA  <b>Country:</b> AUS  <b>Operator:</b>  <b>Contractor:</b>  <b>Processor:</b>  <b>Access Code:</b> O  <b>Reliability:</b>  <b>On/Off:</b> Off  <b>Start Date:</b>  <b>End Date:</b>  <b>Spacemin:</b>  <b>Spacemax:</b>  <b>Stations:</b> 4905  <b>Vessel Type:</b> MV  <b>Vessel Name:</b>  <b>West Side:</b> 89.5814  <b>East Side:</b> 115.4169  <b>North Side:</b> -31.9643  <b>South Side:</b> -59.8497  <b>Geodetic Datum:</b> AGD66  <b>Loc Meth:</b>  <b>Loc Acc:</b> 100  <b>Grd Elev Datum:</b> AHD  <b>Grd Elev Acc:</b> 5  <b>Grd Elev Meth:</b>  <b>Gravity Datum:</b> I  <b>Gravity Acc:</b> 2  <b>Terr Corr Meth:</b>  <b>Terr Corr Error:</b></p>	<p><b>Survey Id:</b> 197169  <b>Survey Name:</b> Eltanin 50 (71691806-72660319)  Fremantle Lyttleton (NZ) Grav  <b>State:</b>  <b>Country:</b> AUS  <b>Operator:</b>  <b>Contractor:</b>  <b>Processor:</b>  <b>Access Code:</b> O  <b>Reliability:</b>  <b>On/Off:</b> Off  <b>Start Date:</b>  <b>End Date:</b>  <b>Spacemin:</b>  <b>Spacemax:</b>  <b>Stations:</b> 4930  <b>Vessel Type:</b> MV  <b>Vessel Name:</b>  <b>West Side:</b> 104.8286  <b>East Side:</b> 177.5603  <b>North Side:</b> -31.9864  <b>South Side:</b> -66.2538  <b>Geodetic Datum:</b> AGD66  <b>Loc Meth:</b>  <b>Loc Acc:</b> 100  <b>Grd Elev Datum:</b> AHD  <b>Grd Elev Acc:</b> 5  <b>Grd Elev Meth:</b>  <b>Gravity Datum:</b> I  <b>Gravity Acc:</b> 2  <b>Terr Corr Meth:</b>  <b>Terr Corr Error:</b></p>

## Index of Gravity Surveys

<p><b>Survey Id:</b> 197177  <b>Survey Name:</b> Prince Charles Mountains Grav</p> <p><b>State:</b> AAT  <b>Country:</b> ATA  <b>Operator:</b>  <b>Contractor:</b>  <b>Processor:</b>  <b>Access Code:</b> O  <b>Reliability:</b>  <b>On/Off:</b> On  <b>Start Date:</b>  <b>End Date:</b>  <b>Spacemin:</b>  <b>Spacemax:</b>  <b>Stations:</b> 179  <b>Vessel Type:</b>  <b>Vessel Name:</b>  <b>West Side:</b> 36.53167  <b>East Side:</b> 52.775  <b>North Side:</b> -66.22333  <b>South Side:</b> -69.68  <b>Geodetic Datum:</b> AGD66  <b>Loc Meth:</b>  <b>Loc Acc:</b> 100  <b>Grd Elev Datum:</b> AHD  <b>Grd Elev Acc:</b> 5  <b>Grd Elev Meth:</b>  <b>Gravity Datum:</b> O  <b>Gravity Acc:</b> 2  <b>Terr Corr Meth:</b>  <b>Terr Corr Error:</b></p>	<p><b>Survey Id:</b> 197185  <b>Survey Name:</b> Marine Traverses around Northern Australia, Grav</p> <p><b>State:</b>  <b>Country:</b> AUS  <b>Operator:</b> Gulfrex  <b>Contractor:</b>  <b>Processor:</b>  <b>Access Code:</b> O  <b>Reliability:</b>  <b>On/Off:</b> Off  <b>Start Date:</b>  <b>End Date:</b>  <b>Spacemin:</b>  <b>Spacemax:</b>  <b>Stations:</b> 48  <b>Vessel Type:</b> MV  <b>Vessel Name:</b>  <b>West Side:</b> 127.3459  <b>East Side:</b> 130.5848  <b>North Side:</b> -10.3015  <b>South Side:</b> -12.2742  <b>Geodetic Datum:</b> AGD66  <b>Loc Meth:</b>  <b>Loc Acc:</b> 100  <b>Grd Elev Datum:</b> AHD  <b>Grd Elev Acc:</b> 5  <b>Grd Elev Meth:</b>  <b>Gravity Datum:</b> O  <b>Gravity Acc:</b> 2  <b>Terr Corr Meth:</b>  <b>Terr Corr Error:</b></p>
--	---

<p><b>Survey Id:</b> 197187  <b>Survey Name:</b> Lamont Marine Grav C1403</p> <p><b>State:</b>  <b>Country:</b> AUS  <b>Operator:</b>  <b>Contractor:</b>  <b>Processor:</b>  <b>Access Code:</b> O  <b>Reliability:</b>  <b>On/Off:</b> Off  <b>Start Date:</b> 6/04/1971  <b>End Date:</b> 5/05/1971  <b>Spacemin:</b>  <b>Spacemax:</b>  <b>Stations:</b> 265  <b>Vessel Type:</b> MV  <b>Vessel Name:</b> R.D. Conrad  <b>West Side:</b> 108.0139  <b>East Side:</b> 130.3418  <b>North Side:</b> -12.2991  <b>South Side:</b> -19.773  <b>Geodetic Datum:</b> AGD66  <b>Loc Meth:</b>  <b>Loc Acc:</b> 100  <b>Grd Elev Datum:</b> AHD  <b>Grd Elev Acc:</b> 5  <b>Grd Elev Meth:</b>  <b>Gravity Datum:</b> N  <b>Gravity Acc:</b> 2  <b>Terr Corr Meth:</b>  <b>Terr Corr Error:</b></p>	<p><b>Survey Id:</b> 197191  <b>Survey Name:</b> Soest Marine Grav 71042604</p> <p><b>State:</b>  <b>Country:</b> AUS  <b>Operator:</b>  <b>Contractor:</b>  <b>Processor:</b>  <b>Access Code:</b> O  <b>Reliability:</b>  <b>On/Off:</b> Off  <b>Start Date:</b>  <b>End Date:</b>  <b>Spacemin:</b>  <b>Spacemax:</b>  <b>Stations:</b> 414  <b>Vessel Type:</b> MV  <b>Vessel Name:</b>  <b>West Side:</b> 151.35824  <b>East Side:</b> 161.92595  <b>North Side:</b> -13.59855  <b>South Side:</b> -27.17602  <b>Geodetic Datum:</b> AGD66  <b>Loc Meth:</b>  <b>Loc Acc:</b> 100  <b>Grd Elev Datum:</b> AHD  <b>Grd Elev Acc:</b> 5  <b>Grd Elev Meth:</b>  <b>Gravity Datum:</b> N  <b>Gravity Acc:</b> 2  <b>Terr Corr Meth:</b>  <b>Terr Corr Error:</b></p>
---	--

## Index of Gravity Surveys

<p><b>Survey Id:</b> 197192  <b>Survey Name:</b> USSR Marine Grav DME07</p> <p><b>State:</b>  <b>Country:</b> AUS  <b>Operator:</b>  <b>Contractor:</b>  <b>Processor:</b>  <b>Access Code:</b> O  <b>Reliability:</b>  <b>On/Off:</b> Off  <b>Start Date:</b>  <b>End Date:</b>  <b>Spacemin:</b>  <b>Spacemax:</b>  <b>Stations:</b> 462  <b>Vessel Type:</b> MV  <b>Vessel Name:</b>  <b>West Side:</b> 108.04  <b>East Side:</b> 129.97333  <b>North Side:</b> -8.02333  <b>South Side:</b> -15.015  <b>Geodetic Datum:</b> AGD66  <b>Loc Meth:</b>  <b>Loc Acc:</b> 100  <b>Grd Elev Datum:</b> AHD  <b>Grd Elev Acc:</b> 5  <b>Grd Elev Meth:</b>  <b>Gravity Datum:</b> N  <b>Gravity Acc:</b> 2  <b>Terr Corr Meth:</b>  <b>Terr Corr Error:</b></p>	<p><b>Survey Id:</b> 197193  <b>Survey Name:</b> University of Tokyo Marine Grav KH7104</p> <p><b>State:</b>  <b>Country:</b> AUS  <b>Operator:</b> University of Tokyo  <b>Contractor:</b>  <b>Processor:</b>  <b>Access Code:</b> O  <b>Reliability:</b>  <b>On/Off:</b> Off  <b>Start Date:</b>  <b>End Date:</b>  <b>Spacemin:</b>  <b>Spacemax:</b>  <b>Stations:</b> 75  <b>Vessel Type:</b> MV  <b>Vessel Name:</b>  <b>West Side:</b> 152.74  <b>East Side:</b> 153.9833  <b>North Side:</b> -8.0033  <b>South Side:</b> -9.0833  <b>Geodetic Datum:</b> AGD66  <b>Loc Meth:</b>  <b>Loc Acc:</b> 100  <b>Grd Elev Datum:</b> AHD  <b>Grd Elev Acc:</b> 5  <b>Grd Elev Meth:</b>  <b>Gravity Datum:</b> N  <b>Gravity Acc:</b> 2  <b>Terr Corr Meth:</b>  <b>Terr Corr Error:</b></p>
<p><b>Survey Id:</b> 197195  <b>Survey Name:</b> Woods Hole OI Marine Grav CH100L08</p> <p><b>State:</b>  <b>Country:</b> AUS  <b>Operator:</b>  <b>Contractor:</b>  <b>Processor:</b>  <b>Access Code:</b> O  <b>Reliability:</b>  <b>On/Off:</b> Off  <b>Start Date:</b>  <b>End Date:</b>  <b>Spacemin:</b>  <b>Spacemax:</b>  <b>Stations:</b> 2224  <b>Vessel Type:</b> MV  <b>Vessel Name:</b>  <b>West Side:</b> 130.7948  <b>East Side:</b> 161.9882  <b>North Side:</b> -8.92536  <b>South Side:</b> -13.08567  <b>Geodetic Datum:</b> AGD66  <b>Loc Meth:</b>  <b>Loc Acc:</b> 100  <b>Grd Elev Datum:</b> AHD  <b>Grd Elev Acc:</b> 5  <b>Grd Elev Meth:</b>  <b>Gravity Datum:</b> N  <b>Gravity Acc:</b> 2  <b>Terr Corr Meth:</b>  <b>Terr Corr Error:</b></p>	<p><b>Survey Id:</b> 197196  <b>Survey Name:</b> Lamont Marine Grav V2818</p> <p><b>State:</b>  <b>Country:</b> AUS  <b>Operator:</b>  <b>Contractor:</b>  <b>Processor:</b>  <b>Access Code:</b> O  <b>Reliability:</b>  <b>On/Off:</b> Off  <b>Start Date:</b>  <b>End Date:</b>  <b>Spacemin:</b>  <b>Spacemax:</b>  <b>Stations:</b> 34  <b>Vessel Type:</b> MV  <b>Vessel Name:</b>  <b>West Side:</b> 130.2082  <b>East Side:</b> 130.48  <b>North Side:</b> -8.0415  <b>South Side:</b> -10.7035  <b>Geodetic Datum:</b> AGD66  <b>Loc Meth:</b>  <b>Loc Acc:</b> 100  <b>Grd Elev Datum:</b> AHD  <b>Grd Elev Acc:</b> 5  <b>Grd Elev Meth:</b>  <b>Gravity Datum:</b> N  <b>Gravity Acc:</b> 2  <b>Terr Corr Meth:</b>  <b>Terr Corr Error:</b></p>

## Index of Gravity Surveys

<p><b>Survey Id:</b> 197197  <b>Survey Name:</b> Lamont Marine Grav V2819</p> <p><b>State:</b> WA  <b>Country:</b> AUS  <b>Operator:</b>  <b>Contractor:</b>  <b>Processor:</b>  <b>Access Code:</b> O  <b>Reliability:</b>  <b>On/Off:</b> Off  <b>Start Date:</b>  <b>End Date:</b>  <b>Spacemin:</b>  <b>Spacemax:</b>  <b>Stations:</b> 373  <b>Vessel Type:</b> MV  <b>Vessel Name:</b>  <b>West Side:</b> 108.6044  <b>East Side:</b> 126.5442  <b>North Side:</b> -12.0286  <b>South Side:</b> -19.6936  <b>Geodetic Datum:</b> AGD66  <b>Loc Meth:</b>  <b>Loc Acc:</b> 100  <b>Grd Elev Datum:</b> AHD  <b>Grd Elev Acc:</b> 5  <b>Grd Elev Meth:</b>  <b>Gravity Datum:</b> N  <b>Gravity Acc:</b> 2  <b>Terr Corr Meth:</b>  <b>Terr Corr Error:</b></p>	<p><b>Survey Id:</b> 197198  <b>Survey Name:</b> Woods Hole OI Marine Grav Ch100L07</p> <p><b>State:</b>  <b>Country:</b> AUS  <b>Operator:</b>  <b>Contractor:</b>  <b>Processor:</b>  <b>Access Code:</b> O  <b>Reliability:</b>  <b>On/Off:</b> Off  <b>Start Date:</b>  <b>End Date:</b>  <b>Spacemin:</b>  <b>Spacemax:</b>  <b>Stations:</b> 1060  <b>Vessel Type:</b> MV  <b>Vessel Name:</b>  <b>West Side:</b> 116.6634  <b>East Side:</b> 130.8089  <b>North Side:</b> -8.00348  <b>South Side:</b> -13.07627  <b>Geodetic Datum:</b> AGD66  <b>Loc Meth:</b>  <b>Loc Acc:</b> 100  <b>Grd Elev Datum:</b> AHD  <b>Grd Elev Acc:</b> 5  <b>Grd Elev Meth:</b>  <b>Gravity Datum:</b> N  <b>Gravity Acc:</b> 2  <b>Terr Corr Meth:</b>  <b>Terr Corr Error:</b></p>
<p><b>Survey Id:</b> 197199  <b>Survey Name:</b> Absolute "G" Station Sydney</p> <p><b>State:</b> NSW  <b>Country:</b> AUS  <b>Operator:</b> BMR/National Standards  <b>Contractor:</b>  <b>Processor:</b>  <b>Access Code:</b> O  <b>Reliability:</b>  <b>On/Off:</b> On  <b>Start Date:</b> 1/06/1970  <b>End Date:</b> 30/06/1970  <b>Spacemin:</b>  <b>Spacemax:</b>  <b>Stations:</b> 1  <b>Vessel Type:</b>  <b>Vessel Name:</b>  <b>West Side:</b> 151.19  <b>East Side:</b> 151.19  <b>North Side:</b> -33.89167  <b>South Side:</b> -33.89167  <b>Geodetic Datum:</b> AGD66  <b>Loc Meth:</b>  <b>Loc Acc:</b> 100  <b>Grd Elev Datum:</b> MSL  <b>Grd Elev Acc:</b> 5  <b>Grd Elev Meth:</b>  <b>Gravity Datum:</b> O  <b>Gravity Acc:</b> 2  <b>Terr Corr Meth:</b>  <b>Terr Corr Error:</b></p>	<p><b>Survey Id:</b> 197201  <b>Survey Name:</b> Seismic W Officer Basin Detail Grav</p> <p><b>State:</b> WA  <b>Country:</b> AUS  <b>Operator:</b> BMR  <b>Contractor:</b>  <b>Processor:</b>  <b>Access Code:</b> O  <b>Reliability:</b>  <b>On/Off:</b> On  <b>Start Date:</b> 1/08/1972  <b>End Date:</b> 30/11/1972  <b>Spacemin:</b> 1000  <b>Spacemax:</b> 1000  <b>Stations:</b> 820  <b>Vessel Type:</b> 4W  <b>Vessel Name:</b> Landrovers Landcruisers  <b>West Side:</b> 123.68167  <b>East Side:</b> 126.45  <b>North Side:</b> -26.15833  <b>South Side:</b> -28.375  <b>Geodetic Datum:</b> AGD66  <b>Loc Meth:</b> SUR  <b>Loc Acc:</b> 75  <b>Grd Elev Datum:</b> AHD  <b>Grd Elev Acc:</b> 0.3  <b>Grd Elev Meth:</b> PGE  <b>Gravity Datum:</b> O  <b>Gravity Acc:</b> 0.2  <b>Terr Corr Meth:</b>  <b>Terr Corr Error:</b></p>



## Index of Gravity Surveys

<p><b>Survey Id:</b> 197202  <b>Survey Name:</b> Western Highlands Grav PNG  <b>State:</b>  <b>Country:</b> PNG  <b>Operator:</b> BMR  <b>Contractor:</b> BMR  <b>Processor:</b>  <b>Access Code:</b> O  <b>Reliability:</b>  <b>On/Off:</b> On  <b>Start Date:</b> 1/06/1972  <b>End Date:</b> 31/07/1972  <b>Spacemin:</b>  <b>Spacemax:</b>  <b>Stations:</b> 99  <b>Vessel Type:</b> RW  <b>Vessel Name:</b>  <b>West Side:</b> 141.335  <b>East Side:</b> 143.82833  <b>North Side:</b> -4.06667  <b>South Side:</b> -5.86  <b>Geodetic Datum:</b> AGD66  <b>Loc Meth:</b>  <b>Loc Acc:</b> 100  <b>Grd Elev Datum:</b> AHD  <b>Grd Elev Acc:</b> 5  <b>Grd Elev Meth:</b>  <b>Gravity Datum:</b> O  <b>Gravity Acc:</b> 0.1  <b>Terr Corr Meth:</b>  <b>Terr Corr Error:</b></p>	<p><b>Survey Id:</b> 197203  <b>Survey Name:</b> Western Highlands Grav PNG  <b>State:</b>  <b>Country:</b> PNG  <b>Operator:</b> BMR  <b>Contractor:</b> BMR  <b>Processor:</b>  <b>Access Code:</b> O  <b>Reliability:</b>  <b>On/Off:</b> On  <b>Start Date:</b> 1/06/1972  <b>End Date:</b> 31/07/1972  <b>Spacemin:</b>  <b>Spacemax:</b>  <b>Stations:</b> 3  <b>Vessel Type:</b> RW  <b>Vessel Name:</b>  <b>West Side:</b> 141.79167  <b>East Side:</b> 143.54833  <b>North Side:</b> -4.69333  <b>South Side:</b> -5.455  <b>Geodetic Datum:</b> AGD66  <b>Loc Meth:</b>  <b>Loc Acc:</b> 100  <b>Grd Elev Datum:</b> AHD  <b>Grd Elev Acc:</b> 5  <b>Grd Elev Meth:</b>  <b>Gravity Datum:</b> O  <b>Gravity Acc:</b> 0.1  <b>Terr Corr Meth:</b>  <b>Terr Corr Error:</b></p>
<p><b>Survey Id:</b> 197204  <b>Survey Name:</b> Tennant Creek Grav  <b>State:</b> NT  <b>Country:</b> AUS  <b>Operator:</b> BMR Metalliferous Section  <b>Contractor:</b> BMR  <b>Processor:</b> BMR Metalliferous Section  <b>Access Code:</b> O  <b>Reliability:</b>  <b>On/Off:</b> On  <b>Start Date:</b> 1/07/1972  <b>End Date:</b> 31/10/1972  <b>Spacemin:</b>  <b>Spacemax:</b>  <b>Stations:</b> 865  <b>Vessel Type:</b>  <b>Vessel Name:</b>  <b>West Side:</b> 133.86567  <b>East Side:</b> 134.34517  <b>North Side:</b> -19.501  <b>South Side:</b> -19.98267  <b>Geodetic Datum:</b> AGD66  <b>Loc Meth:</b> SUR  <b>Loc Acc:</b> 50  <b>Grd Elev Datum:</b> AHD  <b>Grd Elev Acc:</b> 0.3  <b>Grd Elev Meth:</b>  <b>Gravity Datum:</b> O  <b>Gravity Acc:</b> 0.2  <b>Terr Corr Meth:</b>  <b>Terr Corr Error:</b></p>	<p><b>Survey Id:</b> 197205  <b>Survey Name:</b> Alligator River Grav  <b>State:</b> NT  <b>Country:</b> AUS  <b>Operator:</b> BMR  <b>Contractor:</b> BMR  <b>Processor:</b> BMR  <b>Access Code:</b> O  <b>Reliability:</b>  <b>On/Off:</b> On  <b>Start Date:</b> 1/09/1972  <b>End Date:</b> 31/10/1972  <b>Spacemin:</b> 500  <b>Spacemax:</b> 500  <b>Stations:</b> 344  <b>Vessel Type:</b> 4W  <b>Vessel Name:</b>  <b>West Side:</b> 132.51  <b>East Side:</b> 133.35417  <b>North Side:</b> -12.19883  <b>South Side:</b> -12.665  <b>Geodetic Datum:</b> AGD66  <b>Loc Meth:</b> SUR  <b>Loc Acc:</b> 100  <b>Grd Elev Datum:</b> AHD  <b>Grd Elev Acc:</b> 1.5  <b>Grd Elev Meth:</b> TOS  <b>Gravity Datum:</b> O  <b>Gravity Acc:</b> 0.5  <b>Terr Corr Meth:</b>  <b>Terr Corr Error:</b></p>

## Index of Gravity Surveys

<b>Survey Id:</b>	197206	<b>Survey Id:</b>	197207
<b>Survey Name:</b>	Goulburn, Owen River Valleys, Grav	<b>Survey Name:</b>	Prince Charles Mountains Grav
<b>State:</b>	NSW, VIC	<b>State:</b>	AAT
<b>Country:</b>	AUS	<b>Country:</b>	ATA
<b>Operator:</b>	Mines Dept Vic	<b>Operator:</b>	BMR
<b>Contractor:</b>	BMR/Mines Dept Vic	<b>Contractor:</b>	
<b>Processor:</b>		<b>Processor:</b>	
<b>Access Code:</b>	O	<b>Access Code:</b>	O
<b>Reliability:</b>		<b>Reliability:</b>	
<b>On/Off:</b>	On	<b>On/Off:</b>	On
<b>Start Date:</b>	1/02/1972	<b>Start Date:</b>	1/01/1972
<b>End Date:</b>	28/02/1972	<b>End Date:</b>	28/02/1972
<b>Spacemin:</b>		<b>Spacemin:</b>	
<b>Spacemax:</b>		<b>Spacemax:</b>	
<b>Stations:</b>	983	<b>Stations:</b>	50
<b>Vessel Type:</b>	4W	<b>Vessel Type:</b>	RW
<b>Vessel Name:</b>	Toyota, Holden Panelvan	<b>Vessel Name:</b>	
<b>West Side:</b>	144.92067	<b>West Side:</b>	59.34
<b>East Side:</b>	146.4355	<b>East Side:</b>	74.7
<b>North Side:</b>	-35.83617	<b>North Side:</b>	-67.266
<b>South Side:</b>	-36.47083	<b>South Side:</b>	-75.27
<b>Geodetic Datum:</b>	AGD66	<b>Geodetic Datum:</b>	AGD66
<b>Loc Meth:</b>	SUR	<b>Loc Meth:</b>	
<b>Loc Acc:</b>	50	<b>Loc Acc:</b>	100
<b>Grd Elev Datum:</b>	AHD	<b>Grd Elev Datum:</b>	AHD
<b>Grd Elev Acc:</b>	0.3	<b>Grd Elev Acc:</b>	5
<b>Grd Elev Meth:</b>	COM	<b>Grd Elev Meth:</b>	
<b>Gravity Datum:</b>	O	<b>Gravity Datum:</b>	O
<b>Gravity Acc:</b>	0.2	<b>Gravity Acc:</b>	0.1
<b>Terr Corr Meth:</b>	DFA	<b>Terr Corr Meth:</b>	
<b>Terr Corr Error:</b>		<b>Terr Corr Error:</b>	

<b>Survey Id:</b>	197212	<b>Survey Id:</b>	197213
<b>Survey Name:</b>	Lucas Heights Grav	<b>Survey Name:</b>	Australian Calibration Line, Grav
<b>State:</b>	NSW	<b>State:</b>	All States
<b>Country:</b>	AUS	<b>Country:</b>	AUS
<b>Operator:</b>		<b>Operator:</b>	BMR
<b>Contractor:</b>	BMR	<b>Contractor:</b>	
<b>Processor:</b>	BMR	<b>Processor:</b>	BMR
<b>Access Code:</b>	O	<b>Access Code:</b>	O
<b>Reliability:</b>		<b>Reliability:</b>	
<b>On/Off:</b>	On	<b>On/Off:</b>	On
<b>Start Date:</b>	1/12/1972	<b>Start Date:</b>	13/12/1972
<b>End Date:</b>	31/12/1972	<b>End Date:</b>	22/12/1972
<b>Spacemin:</b>		<b>Spacemin:</b>	
<b>Spacemax:</b>		<b>Spacemax:</b>	
<b>Stations:</b>	6	<b>Stations:</b>	2
<b>Vessel Type:</b>		<b>Vessel Type:</b>	FW
<b>Vessel Name:</b>		<b>Vessel Name:</b>	Ansett & TAA- DC9 F27 B727
<b>West Side:</b>		<b>West Side:</b>	153.08167
<b>East Side:</b>		<b>East Side:</b>	153.08167
<b>North Side:</b>		<b>North Side:</b>	-27.43
<b>South Side:</b>		<b>South Side:</b>	-27.43
<b>Geodetic Datum:</b>	AGD66	<b>Geodetic Datum:</b>	AGD66
<b>Loc Meth:</b>	SUR	<b>Loc Meth:</b>	
<b>Loc Acc:</b>	200	<b>Loc Acc:</b>	100
<b>Grd Elev Datum:</b>	AHD	<b>Grd Elev Datum:</b>	MSL
<b>Grd Elev Acc:</b>	0.2	<b>Grd Elev Acc:</b>	5
<b>Grd Elev Meth:</b>	SUR	<b>Grd Elev Meth:</b>	
<b>Gravity Datum:</b>	O	<b>Gravity Datum:</b>	O
<b>Gravity Acc:</b>	0.3	<b>Gravity Acc:</b>	0.1
<b>Terr Corr Meth:</b>		<b>Terr Corr Meth:</b>	
<b>Terr Corr Error:</b>		<b>Terr Corr Error:</b>	

## Index of Gravity Surveys

<p><b>Survey Id:</b> 197214  <b>Survey Name:</b> 6206 Follow-up, new stations, Grav  <b>State:</b> WA  <b>Country:</b> AUS  <b>Operator:</b> Wongela Geophysics  <b>Contractor:</b>  <b>Processor:</b>  <b>Access Code:</b> O  <b>Reliability:</b>  <b>On/Off:</b> On  <b>Start Date:</b> 1/10/1972  <b>End Date:</b> 30/11/1972  <b>Spacemin:</b>  <b>Spacemax:</b>  <b>Stations:</b> 2  <b>Vessel Type:</b>  <b>Vessel Name:</b>  <b>West Side:</b>  <b>East Side:</b>  <b>North Side:</b>  <b>South Side:</b>  <b>Geodetic Datum:</b> AGD66  <b>Loc Meth:</b>  <b>Loc Acc:</b> 100  <b>Grd Elev Datum:</b> AHD  <b>Grd Elev Acc:</b> 5  <b>Grd Elev Meth:</b>  <b>Gravity Datum:</b> O  <b>Gravity Acc:</b> 0.1  <b>Terr Corr Meth:</b>  <b>Terr Corr Error:</b></p>	<p><b>Survey Id:</b> 197215  <b>Survey Name:</b> Hourly values from BMR Marine - Eastern Coast  <b>State:</b>  <b>Country:</b> AUS  <b>Operator:</b>  <b>Contractor:</b>  <b>Processor:</b>  <b>Access Code:</b> O  <b>Reliability:</b>  <b>On/Off:</b> Off  <b>Start Date:</b>  <b>End Date:</b>  <b>Spacemin:</b>  <b>Spacemax:</b>  <b>Stations:</b> 2500  <b>Vessel Type:</b> MV  <b>Vessel Name:</b>  <b>West Side:</b> 144.8485  <b>East Side:</b> 159.8073  <b>North Side:</b> -31.068  <b>South Side:</b> -43.7224  <b>Geodetic Datum:</b> AGD66  <b>Loc Meth:</b>  <b>Loc Acc:</b> 100  <b>Grd Elev Datum:</b> AHD  <b>Grd Elev Acc:</b> 5  <b>Grd Elev Meth:</b>  <b>Gravity Datum:</b> I  <b>Gravity Acc:</b> 5  <b>Terr Corr Meth:</b>  <b>Terr Corr Error:</b></p>
<p><b>Survey Id:</b> 197216  <b>Survey Name:</b> Hourly values from BMR Marine - Southern Coast  <b>State:</b>  <b>Country:</b> AUS  <b>Operator:</b>  <b>Contractor:</b>  <b>Processor:</b>  <b>Access Code:</b> O  <b>Reliability:</b>  <b>On/Off:</b> Off  <b>Start Date:</b>  <b>End Date:</b>  <b>Spacemin:</b>  <b>Spacemax:</b>  <b>Stations:</b> 8527  <b>Vessel Type:</b> MV  <b>Vessel Name:</b>  <b>West Side:</b> 123.8042  <b>East Side:</b> 149.6965  <b>North Side:</b> -31.6006  <b>South Side:</b> -44.3578  <b>Geodetic Datum:</b> AGD66  <b>Loc Meth:</b>  <b>Loc Acc:</b> 100  <b>Grd Elev Datum:</b> AHD  <b>Grd Elev Acc:</b> 5  <b>Grd Elev Meth:</b>  <b>Gravity Datum:</b> I  <b>Gravity Acc:</b> 2  <b>Terr Corr Meth:</b>  <b>Terr Corr Error:</b></p>	<p><b>Survey Id:</b> 197217  <b>Survey Name:</b> Hourly values from BMR Marine - Western Coast  <b>State:</b> WA  <b>Country:</b> AUS  <b>Operator:</b>  <b>Contractor:</b>  <b>Processor:</b>  <b>Access Code:</b> O  <b>Reliability:</b>  <b>On/Off:</b> Off  <b>Start Date:</b>  <b>End Date:</b>  <b>Spacemin:</b>  <b>Spacemax:</b>  <b>Stations:</b> 7875  <b>Vessel Type:</b> MV  <b>Vessel Name:</b>  <b>West Side:</b> 106.5022  <b>East Side:</b> 121.8383  <b>North Side:</b> -14.3979  <b>South Side:</b> -35.3096  <b>Geodetic Datum:</b> AGD66  <b>Loc Meth:</b>  <b>Loc Acc:</b> 100  <b>Grd Elev Datum:</b> AHD  <b>Grd Elev Acc:</b> 5  <b>Grd Elev Meth:</b>  <b>Gravity Datum:</b> I  <b>Gravity Acc:</b> 2  <b>Terr Corr Meth:</b>  <b>Terr Corr Error:</b></p>

## Index of Gravity Surveys

<p><b>Survey Id:</b> 197218  <b>Survey Name:</b> Hourly values from BMR Marine Indian Ocean  <b>State:</b>  <b>Country:</b> AUS  <b>Operator:</b>  <b>Contractor:</b>  <b>Processor:</b>  <b>Access Code:</b> O  <b>Reliability:</b>  <b>On/Off:</b> Off  <b>Start Date:</b>  <b>End Date:</b>  <b>Spacemin:</b>  <b>Spacemax:</b>  <b>Stations:</b> 7132  <b>Vessel Type:</b> MV  <b>Vessel Name:</b>  <b>West Side:</b> 108.389  <b>East Side:</b> 131.9417  <b>North Side:</b> -8.2896  <b>South Side:</b> -35.6412  <b>Geodetic Datum:</b> AGD66  <b>Loc Meth:</b>  <b>Loc Acc:</b> 100  <b>Grd Elev Datum:</b> AHD  <b>Grd Elev Acc:</b> 5  <b>Grd Elev Meth:</b>  <b>Gravity Datum:</b> I  <b>Gravity Acc:</b> 2  <b>Terr Corr Meth:</b>  <b>Terr Corr Error:</b></p>	<p><b>Survey Id:</b> 197219  <b>Survey Name:</b> Hourly values from BMR Marine South western Coast  <b>State:</b>  <b>Country:</b> AUS  <b>Operator:</b>  <b>Contractor:</b>  <b>Processor:</b>  <b>Access Code:</b> O  <b>Reliability:</b>  <b>On/Off:</b> Off  <b>Start Date:</b>  <b>End Date:</b>  <b>Spacemin:</b>  <b>Spacemax:</b>  <b>Stations:</b> 2788  <b>Vessel Type:</b> MV  <b>Vessel Name:</b>  <b>West Side:</b> 109.2104  <b>East Side:</b> 129.9923  <b>North Side:</b> -32.3139  <b>South Side:</b> -38.4892  <b>Geodetic Datum:</b> AGD66  <b>Loc Meth:</b>  <b>Loc Acc:</b> 100  <b>Grd Elev Datum:</b> AHD  <b>Grd Elev Acc:</b> 5  <b>Grd Elev Meth:</b>  <b>Gravity Datum:</b> I  <b>Gravity Acc:</b> 2  <b>Terr Corr Meth:</b>  <b>Terr Corr Error:</b></p>
<p><b>Survey Id:</b> 197230  <b>Survey Name:</b> Palmer Grav  <b>State:</b>  <b>Country:</b> PNG  <b>Operator:</b> Texaco Overseas Petroleum  <b>Contractor:</b> Compagnie Generale Geophysique  <b>Processor:</b> Layton Geophysical  <b>Access Code:</b> O  <b>Reliability:</b>  <b>On/Off:</b> On  <b>Start Date:</b> 18/09/1972  <b>End Date:</b> 20/09/1972  <b>Spacemin:</b>  <b>Spacemax:</b>  <b>Stations:</b> 178  <b>Vessel Type:</b>  <b>Vessel Name:</b>  <b>West Side:</b> 141.29667  <b>East Side:</b> 141.907  <b>North Side:</b> -5.61517  <b>South Side:</b> -6.3085  <b>Geodetic Datum:</b> AGD66  <b>Loc Meth:</b> SUR  <b>Loc Acc:</b> 100  <b>Grd Elev Datum:</b> AHD  <b>Grd Elev Acc:</b> 1.5  <b>Grd Elev Meth:</b> SUR  <b>Gravity Datum:</b> O  <b>Gravity Acc:</b> 0.1  <b>Terr Corr Meth:</b>  <b>Terr Corr Error:</b></p>	<p><b>Survey Id:</b> 197231  <b>Survey Name:</b> Tomu River Seismic, Grav  <b>State:</b>  <b>Country:</b> PNG  <b>Operator:</b> Union Oil Dev Corp  <b>Contractor:</b> Digicon  <b>Processor:</b>  <b>Access Code:</b> O  <b>Reliability:</b>  <b>On/Off:</b> On  <b>Start Date:</b> 1/01/1972  <b>End Date:</b> 30/06/1972  <b>Spacemin:</b> 241  <b>Spacemax:</b> 9654  <b>Stations:</b> 104  <b>Vessel Type:</b> FT  <b>Vessel Name:</b> Foot,helicopter,boat  <b>West Side:</b> 141.01167  <b>East Side:</b> 142.54667  <b>North Side:</b> -5.16  <b>South Side:</b> -6.93833  <b>Geodetic Datum:</b> AGD66  <b>Loc Meth:</b> SUR  <b>Loc Acc:</b> 100  <b>Grd Elev Datum:</b> AHD  <b>Grd Elev Acc:</b> 10  <b>Grd Elev Meth:</b> PGE  <b>Gravity Datum:</b> O  <b>Gravity Acc:</b> 0.1  <b>Terr Corr Meth:</b>  <b>Terr Corr Error:</b></p>

## Index of Gravity Surveys

<p><b>Survey Id:</b> 197248  <b>Survey Name:</b> Uralla-Kentucky Grav  <b>State:</b> NSW  <b>Country:</b> AUS  <b>Operator:</b> University of New England  <b>Contractor:</b> University of New England  <b>Processor:</b>  <b>Access Code:</b> O  <b>Reliability:</b>  <b>On/Off:</b> On  <b>Start Date:</b> 1/03/1972  <b>End Date:</b> 30/06/1972  <b>Spacemin:</b>  <b>Spacemax:</b>  <b>Stations:</b> 133  <b>Vessel Type:</b>  <b>Vessel Name:</b>  <b>West Side:</b> 151.41583  <b>East Side:</b> 151.74117  <b>North Side:</b> -30.52567  <b>South Side:</b> -30.73817  <b>Geodetic Datum:</b> AGD66  <b>Loc Meth:</b>  <b>Loc Acc:</b> 100  <b>Grd Elev Datum:</b> AHD  <b>Grd Elev Acc:</b> 5  <b>Grd Elev Meth:</b>  <b>Gravity Datum:</b> O  <b>Gravity Acc:</b> 0.1  <b>Terr Corr Meth:</b>  <b>Terr Corr Error:</b></p>	<p><b>Survey Id:</b> 197250  <b>Survey Name:</b> Bruny Islands Detailed Grav  <b>State:</b> TAS  <b>Country:</b> AUS  <b>Operator:</b> University of Tasmania  <b>Contractor:</b>  <b>Processor:</b>  <b>Access Code:</b> O  <b>Reliability:</b>  <b>On/Off:</b> On  <b>Start Date:</b>  <b>End Date:</b>  <b>Spacemin:</b>  <b>Spacemax:</b>  <b>Stations:</b> 432  <b>Vessel Type:</b>  <b>Vessel Name:</b>  <b>West Side:</b> 147.10889  <b>East Side:</b> 147.42853  <b>North Side:</b> -43.06817  <b>South Side:</b> -43.49669  <b>Geodetic Datum:</b> AGD66  <b>Loc Meth:</b>  <b>Loc Acc:</b> 75  <b>Grd Elev Datum:</b> AHD  <b>Grd Elev Acc:</b> 3  <b>Grd Elev Meth:</b>  <b>Gravity Datum:</b> O  <b>Gravity Acc:</b> 0.5  <b>Terr Corr Meth:</b>  <b>Terr Corr Error:</b> 0.5</p>
<p><b>Survey Id:</b> 197251  <b>Survey Name:</b> Kingston - Tarooma, Pipe Clay Detail, Strahan Profile, Grav  <b>State:</b> TAS  <b>Country:</b> AUS  <b>Operator:</b> University of Tasmania  <b>Contractor:</b>  <b>Processor:</b>  <b>Access Code:</b> O  <b>Reliability:</b>  <b>On/Off:</b> On  <b>Start Date:</b>  <b>End Date:</b>  <b>Spacemin:</b>  <b>Spacemax:</b>  <b>Stations:</b> 237  <b>Vessel Type:</b>  <b>Vessel Name:</b>  <b>West Side:</b> 145.17265  <b>East Side:</b> 147.53472  <b>North Side:</b> -41.51111  <b>South Side:</b> -42.98694  <b>Geodetic Datum:</b> AGD66  <b>Loc Meth:</b>  <b>Loc Acc:</b> 100  <b>Grd Elev Datum:</b> AHD  <b>Grd Elev Acc:</b> 5  <b>Grd Elev Meth:</b>  <b>Gravity Datum:</b> O  <b>Gravity Acc:</b> 2  <b>Terr Corr Meth:</b>  <b>Terr Corr Error:</b> 0.1 &amp; 0.5</p>	<p><b>Survey Id:</b> 197259  <b>Survey Name:</b> Anabama Fault Grav  <b>State:</b> SA  <b>Country:</b> AUS  <b>Operator:</b> Dept Mines SA  <b>Contractor:</b>  <b>Processor:</b>  <b>Access Code:</b> O  <b>Reliability:</b>  <b>On/Off:</b> On  <b>Start Date:</b>  <b>End Date:</b>  <b>Spacemin:</b>  <b>Spacemax:</b>  <b>Stations:</b> 377  <b>Vessel Type:</b>  <b>Vessel Name:</b>  <b>West Side:</b> 139.9583  <b>East Side:</b> 140.4986  <b>North Side:</b> -32.7939  <b>South Side:</b> -33.0633  <b>Geodetic Datum:</b> AGD66  <b>Loc Meth:</b>  <b>Loc Acc:</b> 100  <b>Grd Elev Datum:</b> AHD  <b>Grd Elev Acc:</b> 5  <b>Grd Elev Meth:</b>  <b>Gravity Datum:</b> O  <b>Gravity Acc:</b> 2  <b>Terr Corr Meth:</b>  <b>Terr Corr Error:</b></p>

## Index of Gravity Surveys

<p><b>Survey Id:</b> 197260  <b>Survey Name:</b> Naracoorte Infill Grav</p> <p><b>State:</b> SA  <b>Country:</b> AUS  <b>Operator:</b> Dept Mines SA  <b>Contractor:</b>  <b>Processor:</b>  <b>Access Code:</b> O  <b>Reliability:</b>  <b>On/Off:</b> On  <b>Start Date:</b>  <b>End Date:</b>  <b>Spacemin:</b>  <b>Spacemax:</b>  <b>Stations:</b> 29  <b>Vessel Type:</b>  <b>Vessel Name:</b>  <b>West Side:</b> 139.5869  <b>East Side:</b> 140.3403  <b>North Side:</b> -36.0503  <b>South Side:</b> -36.4678  <b>Geodetic Datum:</b> AGD66  <b>Loc Meth:</b>  <b>Loc Acc:</b> 100  <b>Grd Elev Datum:</b> AHD  <b>Grd Elev Acc:</b> 5  <b>Grd Elev Meth:</b>  <b>Gravity Datum:</b> O  <b>Gravity Acc:</b> 2  <b>Terr Corr Meth:</b>  <b>Terr Corr Error:</b></p>	<p><b>Survey Id:</b> 197261  <b>Survey Name:</b> Yorke Peninsula Region Grav  72E1</p> <p><b>State:</b> SA  <b>Country:</b> AUS  <b>Operator:</b> Dept Mines SA  <b>Contractor:</b>  <b>Processor:</b>  <b>Access Code:</b> O  <b>Reliability:</b>  <b>On/Off:</b> On  <b>Start Date:</b>  <b>End Date:</b>  <b>Spacemin:</b>  <b>Spacemax:</b>  <b>Stations:</b> 125  <b>Vessel Type:</b>  <b>Vessel Name:</b>  <b>West Side:</b> 136.8438  <b>East Side:</b> 138.1563  <b>North Side:</b> -33.59694  <b>South Side:</b> -35.28778  <b>Geodetic Datum:</b> AGD66  <b>Loc Meth:</b>  <b>Loc Acc:</b> 100  <b>Grd Elev Datum:</b> AHD  <b>Grd Elev Acc:</b> 5  <b>Grd Elev Meth:</b>  <b>Gravity Datum:</b> O  <b>Gravity Acc:</b> 2  <b>Terr Corr Meth:</b>  <b>Terr Corr Error:</b></p>
<p><b>Survey Id:</b> 197262  <b>Survey Name:</b> Port Lincoln Offshore Islands,  72E2</p> <p><b>State:</b> SA  <b>Country:</b> AUS  <b>Operator:</b> Dept Mines SA  <b>Contractor:</b>  <b>Processor:</b>  <b>Access Code:</b> O  <b>Reliability:</b>  <b>On/Off:</b> On  <b>Start Date:</b>  <b>End Date:</b>  <b>Spacemin:</b>  <b>Spacemax:</b>  <b>Stations:</b> 47  <b>Vessel Type:</b>  <b>Vessel Name:</b>  <b>West Side:</b> 135.0333  <b>East Side:</b> 136.4733  <b>North Side:</b> -34.4083  <b>South Side:</b> -35.33829  <b>Geodetic Datum:</b> AGD66  <b>Loc Meth:</b>  <b>Loc Acc:</b> 100  <b>Grd Elev Datum:</b> AHD  <b>Grd Elev Acc:</b> 5  <b>Grd Elev Meth:</b>  <b>Gravity Datum:</b> O  <b>Gravity Acc:</b> 2  <b>Terr Corr Meth:</b>  <b>Terr Corr Error:</b></p>	<p><b>Survey Id:</b> 197263  <b>Survey Name:</b> Curnamona Traverses, Grav</p> <p><b>State:</b> SA  <b>Country:</b> AUS  <b>Operator:</b> Dept Mines SA  <b>Contractor:</b> Pacminex  <b>Processor:</b>  <b>Access Code:</b> O  <b>Reliability:</b>  <b>On/Off:</b> On  <b>Start Date:</b>  <b>End Date:</b>  <b>Spacemin:</b>  <b>Spacemax:</b>  <b>Stations:</b> 1038  <b>Vessel Type:</b>  <b>Vessel Name:</b>  <b>West Side:</b> 139.5643  <b>East Side:</b> 140.1659  <b>North Side:</b> -31.1854  <b>South Side:</b> -31.6182  <b>Geodetic Datum:</b> AGD66  <b>Loc Meth:</b>  <b>Loc Acc:</b> 100  <b>Grd Elev Datum:</b> AHD  <b>Grd Elev Acc:</b> 5  <b>Grd Elev Meth:</b>  <b>Gravity Datum:</b> O  <b>Gravity Acc:</b> 2  <b>Terr Corr Meth:</b>  <b>Terr Corr Error:</b></p>

## Index of Gravity Surveys

<p><b>Survey Id:</b> 197265  <b>Survey Name:</b> Wallatinna, Everard, Officer Basin Seismic, Grav  <b>State:</b> SA  <b>Country:</b> AUS  <b>Operator:</b> Dept Mines SA  <b>Contractor:</b>  <b>Processor:</b>  <b>Access Code:</b> O  <b>Reliability:</b>  <b>On/Off:</b> On  <b>Start Date:</b>  <b>End Date:</b>  <b>Spacemin:</b>  <b>Spacemax:</b>  <b>Stations:</b> 584  <b>Vessel Type:</b>  <b>Vessel Name:</b>  <b>West Side:</b> 132.3905  <b>East Side:</b> 133.79585  <b>North Side:</b> -27.2112  <b>South Side:</b> -27.90466  <b>Geodetic Datum:</b> AGD66  <b>Loc Meth:</b>  <b>Loc Acc:</b> 100  <b>Grd Elev Datum:</b> AHD  <b>Grd Elev Acc:</b> 5  <b>Grd Elev Meth:</b>  <b>Gravity Datum:</b> O  <b>Gravity Acc:</b> 2  <b>Terr Corr Meth:</b>  <b>Terr Corr Error:</b></p>	<p><b>Survey Id:</b> 197267  <b>Survey Name:</b> Eltanin 53 Eltanin 54 Grav  <b>State:</b>  <b>Country:</b> AUS  <b>Operator:</b>  <b>Contractor:</b>  <b>Processor:</b>  <b>Access Code:</b> O  <b>Reliability:</b>  <b>On/Off:</b> Off  <b>Start Date:</b>  <b>End Date:</b>  <b>Spacemin:</b>  <b>Spacemax:</b>  <b>Stations:</b> 12240  <b>Vessel Type:</b>  <b>Vessel Name:</b>  <b>West Side:</b> 67.299  <b>East Side:</b> 173.2351  <b>North Side:</b> -31.9339  <b>South Side:</b> -63.0333  <b>Geodetic Datum:</b> AGD66  <b>Loc Meth:</b>  <b>Loc Acc:</b> 100  <b>Grd Elev Datum:</b> AHD  <b>Grd Elev Acc:</b> 5  <b>Grd Elev Meth:</b>  <b>Gravity Datum:</b> I  <b>Gravity Acc:</b> 2  <b>Terr Corr Meth:</b>  <b>Terr Corr Error:</b></p>
---	---

<p><b>Survey Id:</b> 197268  <b>Survey Name:</b> Eltanin 54a Eltanin 54b Grav  <b>State:</b>  <b>Country:</b> AUS  <b>Operator:</b>  <b>Contractor:</b>  <b>Processor:</b>  <b>Access Code:</b> O  <b>Reliability:</b>  <b>On/Off:</b> Off  <b>Start Date:</b>  <b>End Date:</b>  <b>Spacemin:</b>  <b>Spacemax:</b>  <b>Stations:</b> 3660  <b>Vessel Type:</b>  <b>Vessel Name:</b>  <b>West Side:</b> 114.0622  <b>East Side:</b> 156.4651  <b>North Side:</b> -31.9828  <b>South Side:</b> -52.9905  <b>Geodetic Datum:</b> AGD66  <b>Loc Meth:</b>  <b>Loc Acc:</b> 100  <b>Grd Elev Datum:</b> AHD  <b>Grd Elev Acc:</b> 5  <b>Grd Elev Meth:</b>  <b>Gravity Datum:</b> I  <b>Gravity Acc:</b> 2  <b>Terr Corr Meth:</b>  <b>Terr Corr Error:</b></p>	<p><b>Survey Id:</b> 197269  <b>Survey Name:</b> Eltanin 55 Eltanin 55a Grav  <b>State:</b>  <b>Country:</b> AUS  <b>Operator:</b>  <b>Contractor:</b>  <b>Processor:</b>  <b>Access Code:</b> O  <b>Reliability:</b>  <b>On/Off:</b> Off  <b>Start Date:</b>  <b>End Date:</b>  <b>Spacemin:</b>  <b>Spacemax:</b>  <b>Stations:</b> 3286  <b>Vessel Type:</b>  <b>Vessel Name:</b>  <b>West Side:</b> 109.6598  <b>East Side:</b> 152.1093  <b>North Side:</b> -32.0616  <b>South Side:</b> -48.9653  <b>Geodetic Datum:</b> AGD66  <b>Loc Meth:</b>  <b>Loc Acc:</b> 100  <b>Grd Elev Datum:</b> AHD  <b>Grd Elev Acc:</b> 5  <b>Grd Elev Meth:</b>  <b>Gravity Datum:</b> I  <b>Gravity Acc:</b> 2  <b>Terr Corr Meth:</b>  <b>Terr Corr Error:</b></p>
--	---

## Index of Gravity Surveys

<p><b>Survey Id:</b> 197277  <b>Survey Name:</b> Prince Charles Mountains Grav</p> <p><b>State:</b> AAT  <b>Country:</b> ATA  <b>Operator:</b>  <b>Contractor:</b>  <b>Processor:</b>  <b>Access Code:</b> O  <b>Reliability:</b>  <b>On/Off:</b> On  <b>Start Date:</b>  <b>End Date:</b>  <b>Spacemin:</b>  <b>Spacemax:</b>  <b>Stations:</b> 169  <b>Vessel Type:</b>  <b>Vessel Name:</b>  <b>West Side:</b> 65.57333  <b>East Side:</b> 76.585  <b>North Side:</b> -67.89167  <b>South Side:</b> -72.98167  <b>Geodetic Datum:</b> AGD66  <b>Loc Meth:</b>  <b>Loc Acc:</b> 100  <b>Grd Elev Datum:</b> AHD  <b>Grd Elev Acc:</b> 5  <b>Grd Elev Meth:</b>  <b>Gravity Datum:</b> O  <b>Gravity Acc:</b> 2  <b>Terr Corr Meth:</b>  <b>Terr Corr Error:</b></p>	<p><b>Survey Id:</b> 197285  <b>Survey Name:</b> Marine Traverses around Northern Australia, Grav</p> <p><b>State:</b>  <b>Country:</b> AUS  <b>Operator:</b> Gulfrex  <b>Contractor:</b>  <b>Processor:</b>  <b>Access Code:</b> O  <b>Reliability:</b>  <b>On/Off:</b> Off  <b>Start Date:</b>  <b>End Date:</b>  <b>Spacemin:</b>  <b>Spacemax:</b>  <b>Stations:</b> 801  <b>Vessel Type:</b> MV  <b>Vessel Name:</b>  <b>West Side:</b> 112.8772  <b>East Side:</b> 143.5315  <b>North Side:</b> -9.2677  <b>South Side:</b> -20.7259  <b>Geodetic Datum:</b> AGD66  <b>Loc Meth:</b>  <b>Loc Acc:</b> 100  <b>Grd Elev Datum:</b> AHD  <b>Grd Elev Acc:</b> 5  <b>Grd Elev Meth:</b>  <b>Gravity Datum:</b> O  <b>Gravity Acc:</b> 2  <b>Terr Corr Meth:</b>  <b>Terr Corr Error:</b></p>
<p><b>Survey Id:</b> 197288  <b>Survey Name:</b> Lamont Marine Grav Elt54</p> <p><b>State:</b> WA  <b>Country:</b> AUS  <b>Operator:</b>  <b>Contractor:</b>  <b>Processor:</b>  <b>Access Code:</b> O  <b>Reliability:</b>  <b>On/Off:</b> Off  <b>Start Date:</b>  <b>End Date:</b>  <b>Spacemin:</b>  <b>Spacemax:</b>  <b>Stations:</b> 229  <b>Vessel Type:</b>  <b>Vessel Name:</b>  <b>West Side:</b> 108.0374  <b>East Side:</b> 115.4292  <b>North Side:</b> -31.9483  <b>South Side:</b> -39.0157  <b>Geodetic Datum:</b> AGD66  <b>Loc Meth:</b>  <b>Loc Acc:</b> 100  <b>Grd Elev Datum:</b> AHD  <b>Grd Elev Acc:</b> 5  <b>Grd Elev Meth:</b>  <b>Gravity Datum:</b> N  <b>Gravity Acc:</b> 2  <b>Terr Corr Meth:</b>  <b>Terr Corr Error:</b></p>	<p><b>Survey Id:</b> 197289  <b>Survey Name:</b> Univ Tokyo Marine Grav KH7201</p> <p><b>State:</b>  <b>Country:</b> AUS  <b>Operator:</b> University of Tokyo  <b>Contractor:</b>  <b>Processor:</b>  <b>Access Code:</b> O  <b>Reliability:</b>  <b>On/Off:</b> Off  <b>Start Date:</b>  <b>End Date:</b>  <b>Spacemin:</b>  <b>Spacemax:</b>  <b>Stations:</b> 1465  <b>Vessel Type:</b>  <b>Vessel Name:</b>  <b>West Side:</b> 108.0002  <b>East Side:</b> 130.6012  <b>North Side:</b> -8.0007  <b>South Side:</b> -12.7216  <b>Geodetic Datum:</b> AGD66  <b>Loc Meth:</b>  <b>Loc Acc:</b> 100  <b>Grd Elev Datum:</b> AHD  <b>Grd Elev Acc:</b> 5  <b>Grd Elev Meth:</b>  <b>Gravity Datum:</b> N  <b>Gravity Acc:</b> 2  <b>Terr Corr Meth:</b>  <b>Terr Corr Error:</b></p>



## Index of Gravity Surveys

<p><b>Survey Id:</b> 197300  <b>Survey Name:</b> Helicopter Grav SE Australia  <b>State:</b> NSW,VIC,QLD  <b>Country:</b> AUS  <b>Operator:</b> BMR  <b>Contractor:</b> Wongela Geophysics  <b>Processor:</b>  <b>Access Code:</b> O  <b>Reliability:</b>  <b>On/Off:</b> On  <b>Start Date:</b> 21/11/1973  <b>End Date:</b> 29/10/1974  <b>Spacemin:</b> 11265  <b>Spacemax:</b> 11265  <b>Stations:</b> 4671  <b>Vessel Type:</b> RW  <b>Vessel Name:</b> Bell 47G3B1 Jetranger  <b>West Side:</b> 140.965  <b>East Side:</b> 151.65167  <b>North Side:</b> -28.99667  <b>South Side:</b> -39.68667  <b>Geodetic Datum:</b> AGD66  <b>Loc Meth:</b> DIG  <b>Loc Acc:</b> 50  <b>Grd Elev Datum:</b> AHD  <b>Grd Elev Acc:</b> 5  <b>Grd Elev Meth:</b> MIB  <b>Gravity Datum:</b> O  <b>Gravity Acc:</b> 0.5  <b>Terr Corr Meth:</b> DFA (available for Vic only)  <b>Terr Corr Error:</b></p>	<p><b>Survey Id:</b> 197301  <b>Survey Name:</b> Helicopter Grav SE Australia  <b>State:</b> NSW,VIC  <b>Country:</b> AUS  <b>Operator:</b> BMR  <b>Contractor:</b> Wongela Geophysics  <b>Processor:</b>  <b>Access Code:</b> O  <b>Reliability:</b>  <b>On/Off:</b> On  <b>Start Date:</b> 21/11/1973  <b>End Date:</b> 29/10/1974  <b>Spacemin:</b> 11265  <b>Spacemax:</b> 11265  <b>Stations:</b> 384  <b>Vessel Type:</b> RW  <b>Vessel Name:</b>  <b>West Side:</b> 140.94667  <b>East Side:</b> 151.48833  <b>North Side:</b> -29  <b>South Side:</b> -38.735  <b>Geodetic Datum:</b> AGD66  <b>Loc Meth:</b> DIG  <b>Loc Acc:</b> 50  <b>Grd Elev Datum:</b> AHD  <b>Grd Elev Acc:</b> 5  <b>Grd Elev Meth:</b> MIB  <b>Gravity Datum:</b> O  <b>Gravity Acc:</b> 0.5  <b>Terr Corr Meth:</b> DFA (available for Vic only)  <b>Terr Corr Error:</b></p>
---	--

<p><b>Survey Id:</b> 197302  <b>Survey Name:</b> Helicopter Grav Eastern Australia  <b>State:</b> NSW,VIC  <b>Country:</b> AUS  <b>Operator:</b> Wongela Geophysics  <b>Contractor:</b> Wongela Geophysics  <b>Processor:</b>  <b>Access Code:</b> O  <b>Reliability:</b>  <b>On/Off:</b> On  <b>Start Date:</b>  <b>End Date:</b>  <b>Spacemin:</b>  <b>Spacemax:</b>  <b>Stations:</b> 24  <b>Vessel Type:</b> RW  <b>Vessel Name:</b>  <b>West Side:</b> 141.795  <b>East Side:</b> 150.08667  <b>North Side:</b> -29.50667  <b>South Side:</b> -38.72667  <b>Geodetic Datum:</b> AGD66  <b>Loc Meth:</b> MAN  <b>Loc Acc:</b> 50  <b>Grd Elev Datum:</b> AHD  <b>Grd Elev Acc:</b> 0.5  <b>Grd Elev Meth:</b> MIB  <b>Gravity Datum:</b> O  <b>Gravity Acc:</b> 0.5  <b>Terr Corr Meth:</b> DFA (available for Vic only)  <b>Terr Corr Error:</b></p>	<p><b>Survey Id:</b> 197303  <b>Survey Name:</b> Helicopter Grav Eastern Australia - Tasmania  <b>State:</b> TAS  <b>Country:</b> AUS  <b>Operator:</b> Wongela Geophysics  <b>Contractor:</b> Wongela Geophysics  <b>Processor:</b>  <b>Access Code:</b> O  <b>Reliability:</b>  <b>On/Off:</b> On  <b>Start Date:</b>  <b>End Date:</b>  <b>Spacemin:</b>  <b>Spacemax:</b>  <b>Stations:</b> 1119  <b>Vessel Type:</b> RW  <b>Vessel Name:</b>  <b>West Side:</b> 144.62167  <b>East Side:</b> 148.44  <b>North Side:</b> -39.72  <b>South Side:</b> -43.73667  <b>Geodetic Datum:</b> AGD66  <b>Loc Meth:</b> MAN  <b>Loc Acc:</b> 150  <b>Grd Elev Datum:</b> AHD  <b>Grd Elev Acc:</b> 10  <b>Grd Elev Meth:</b> MIB  <b>Gravity Datum:</b> O  <b>Gravity Acc:</b> 0.8  <b>Terr Corr Meth:</b> DFA  <b>Terr Corr Error:</b></p>
---	---

## Index of Gravity Surveys

<p><b>Survey Id:</b> 197304  <b>Survey Name:</b> Helicopter Grav Eastern  Australia - Tasmania  <b>State:</b> TAS  <b>Country:</b> AUS  <b>Operator:</b> Wongela Geophysics  <b>Contractor:</b> Wongela Geophysics  <b>Processor:</b>  <b>Access Code:</b> O  <b>Reliability:</b>  <b>On/Off:</b> On  <b>Start Date:</b>  <b>End Date:</b>  <b>Spacemin:</b>  <b>Spacemax:</b>  <b>Stations:</b> 19  <b>Vessel Type:</b> RW  <b>Vessel Name:</b>  <b>West Side:</b> 145.27833  <b>East Side:</b> 148.31167  <b>North Side:</b> -40.88833  <b>South Side:</b> -43.09833  <b>Geodetic Datum:</b> AGD66  <b>Loc Meth:</b> MAN  <b>Loc Acc:</b> 50  <b>Grd Elev Datum:</b> AHD  <b>Grd Elev Acc:</b> 1.5  <b>Grd Elev Meth:</b> MIB  <b>Gravity Datum:</b> O  <b>Gravity Acc:</b> 0.5  <b>Terr Corr Meth:</b>  <b>Terr Corr Error:</b></p>	<p><b>Survey Id:</b> 197305  <b>Survey Name:</b> Helicopter Grav Eastern  Australia - SA  <b>State:</b> SA  <b>Country:</b> AUS  <b>Operator:</b> Wongela Geophysics  <b>Contractor:</b> Wongela Geophysics  <b>Processor:</b>  <b>Access Code:</b> O  <b>Reliability:</b>  <b>On/Off:</b> On  <b>Start Date:</b>  <b>End Date:</b>  <b>Spacemin:</b> 11265  <b>Spacemax:</b> 11265  <b>Stations:</b> 487  <b>Vessel Type:</b> RW  <b>Vessel Name:</b>  <b>West Side:</b> 139.36333  <b>East Side:</b> 140.965  <b>North Side:</b> -34.185  <b>South Side:</b> -36.01167  <b>Geodetic Datum:</b> AGD66  <b>Loc Meth:</b> MAN  <b>Loc Acc:</b> 50  <b>Grd Elev Datum:</b> AHD  <b>Grd Elev Acc:</b> 1.5  <b>Grd Elev Meth:</b> MIB  <b>Gravity Datum:</b> O  <b>Gravity Acc:</b> 0.5  <b>Terr Corr Meth:</b>  <b>Terr Corr Error:</b></p>
<p><b>Survey Id:</b> 197306  <b>Survey Name:</b> Goulburn River Valley Victoria,  Grav  <b>State:</b> VIC  <b>Country:</b> AUS  <b>Operator:</b> Mines Dept Vic  <b>Contractor:</b> BMR  <b>Processor:</b>  <b>Access Code:</b> O  <b>Reliability:</b>  <b>On/Off:</b> On  <b>Start Date:</b> 1/01/1973  <b>End Date:</b> 31/01/1973  <b>Spacemin:</b> 1890  <b>Spacemax:</b> 1890  <b>Stations:</b> 685  <b>Vessel Type:</b> 4W  <b>Vessel Name:</b> Toyota 4WD Holden Panelvan  <b>West Side:</b> 144.62267  <b>East Side:</b> 145.4975  <b>North Side:</b> -36.08817  <b>South Side:</b> -36.61467  <b>Geodetic Datum:</b> AGD66  <b>Loc Meth:</b> SUR  <b>Loc Acc:</b> 50  <b>Grd Elev Datum:</b> AHD  <b>Grd Elev Acc:</b> 1.5  <b>Grd Elev Meth:</b> MIB  <b>Gravity Datum:</b> O  <b>Gravity Acc:</b> 0.5  <b>Terr Corr Meth:</b> DFA  <b>Terr Corr Error:</b></p>	<p><b>Survey Id:</b> 197307  <b>Survey Name:</b> Prince Charles Mountains Grav  <b>State:</b> AAT  <b>Country:</b> ATA  <b>Operator:</b> BMR  <b>Contractor:</b>  <b>Processor:</b> BMR  <b>Access Code:</b> O  <b>Reliability:</b>  <b>On/Off:</b> On  <b>Start Date:</b> 1/01/1973  <b>End Date:</b> 28/02/1973  <b>Spacemin:</b>  <b>Spacemax:</b>  <b>Stations:</b> 77  <b>Vessel Type:</b>  <b>Vessel Name:</b>  <b>West Side:</b> 60.48  <b>East Side:</b> 69.03  <b>North Side:</b> -67.383  <b>South Side:</b> -74.36  <b>Geodetic Datum:</b> AGD66  <b>Loc Meth:</b>  <b>Loc Acc:</b> 100  <b>Grd Elev Datum:</b> AHD  <b>Grd Elev Acc:</b> 5  <b>Grd Elev Meth:</b>  <b>Gravity Datum:</b> O  <b>Gravity Acc:</b> 0.1  <b>Terr Corr Meth:</b>  <b>Terr Corr Error:</b></p>

## Index of Gravity Surveys

<p><b>Survey Id:</b> 197308  <b>Survey Name:</b> Arlunga Nappe Detailed Grav  <b>State:</b> NT  <b>Country:</b> AUS  <b>Operator:</b> BMR  <b>Contractor:</b>  <b>Processor:</b> BMR  <b>Access Code:</b> O  <b>Reliability:</b>  <b>On/Off:</b> On  <b>Start Date:</b> 10/09/1973  <b>End Date:</b> 19/09/1973  <b>Spacemin:</b> 1000  <b>Spacemax:</b> 1000  <b>Stations:</b> 213  <b>Vessel Type:</b> RW  <b>Vessel Name:</b> Bell 47J Alpine, 4WD  <b>West Side:</b> 134.6022  <b>East Side:</b> 134.9489  <b>North Side:</b> -22.3608  <b>South Side:</b> -23.994  <b>Geodetic Datum:</b> AGD66  <b>Loc Meth:</b> SUR  <b>Loc Acc:</b> 75  <b>Grd Elev Datum:</b> AHD  <b>Grd Elev Acc:</b> 1.5  <b>Grd Elev Meth:</b> SUR  <b>Gravity Datum:</b> O  <b>Gravity Acc:</b> 0.5  <b>Terr Corr Meth:</b>  <b>Terr Corr Error:</b></p>	<p><b>Survey Id:</b> 197309  <b>Survey Name:</b> Christmas Island Grav  <b>State:</b> WA  <b>Country:</b> AUS  <b>Operator:</b>  <b>Contractor:</b> BMR  <b>Processor:</b>  <b>Access Code:</b> O  <b>Reliability:</b>  <b>On/Off:</b> On  <b>Start Date:</b> 1/01/1971  <b>End Date:</b> 31/01/1973  <b>Spacemin:</b>  <b>Spacemax:</b>  <b>Stations:</b> 52  <b>Vessel Type:</b>  <b>Vessel Name:</b>  <b>West Side:</b> 105.92883  <b>East Side:</b> 106.1855  <b>North Side:</b> -10.68833  <b>South Side:</b> -10.9345  <b>Geodetic Datum:</b> AGD66  <b>Loc Meth:</b> SUR  <b>Loc Acc:</b> 100  <b>Grd Elev Datum:</b> AHD  <b>Grd Elev Acc:</b> 1.5  <b>Grd Elev Meth:</b> MIB  <b>Gravity Datum:</b> O  <b>Gravity Acc:</b> 0.3  <b>Terr Corr Meth:</b>  <b>Terr Corr Error:</b></p>
<p><b>Survey Id:</b> 197310  <b>Survey Name:</b> E Papua, W Markham Grav  <b>State:</b>  <b>Country:</b> PNG  <b>Operator:</b> BMR  <b>Contractor:</b>  <b>Processor:</b>  <b>Access Code:</b> O  <b>Reliability:</b>  <b>On/Off:</b> On  <b>Start Date:</b> 1/10/1973  <b>End Date:</b> 30/11/1973  <b>Spacemin:</b>  <b>Spacemax:</b>  <b>Stations:</b> 132  <b>Vessel Type:</b> RW  <b>Vessel Name:</b>  <b>West Side:</b> 146.15333  <b>East Side:</b> 148.055  <b>North Side:</b> -8.07833  <b>South Side:</b> -10  <b>Geodetic Datum:</b> AGD66  <b>Loc Meth:</b> SUR  <b>Loc Acc:</b> 100  <b>Grd Elev Datum:</b> AHD  <b>Grd Elev Acc:</b> 1.5  <b>Grd Elev Meth:</b> MIB  <b>Gravity Datum:</b> O  <b>Gravity Acc:</b> 0.5  <b>Terr Corr Meth:</b>  <b>Terr Corr Error:</b></p>	<p><b>Survey Id:</b> 197311  <b>Survey Name:</b> Tennant Creek Grav  <b>State:</b> NT  <b>Country:</b> AUS  <b>Operator:</b> BMR  <b>Contractor:</b> BMR  <b>Processor:</b> BMR  <b>Access Code:</b> O  <b>Reliability:</b>  <b>On/Off:</b> On  <b>Start Date:</b> 1/07/1973  <b>End Date:</b> 31/10/1973  <b>Spacemin:</b> 1000  <b>Spacemax:</b> 1000  <b>Stations:</b> 355  <b>Vessel Type:</b> 4W  <b>Vessel Name:</b> 4WD, foot  <b>West Side:</b> 133.62767  <b>East Side:</b> 134.1535  <b>North Side:</b> -19.638  <b>South Side:</b> -19.87883  <b>Geodetic Datum:</b> AGD66  <b>Loc Meth:</b> SUR  <b>Loc Acc:</b> 200  <b>Grd Elev Datum:</b> AHD  <b>Grd Elev Acc:</b> 1.5  <b>Grd Elev Meth:</b> MIB  <b>Gravity Datum:</b> O  <b>Gravity Acc:</b> 0.5  <b>Terr Corr Meth:</b>  <b>Terr Corr Error:</b></p>

## Index of Gravity Surveys

<p><b>Survey Id:</b> 197316  <b>Survey Name:</b> Alligator River Grav  <b>State:</b> NT  <b>Country:</b> AUS  <b>Operator:</b> BMR  <b>Contractor:</b> BMR Metalliferous Section  <b>Processor:</b> BMR  <b>Access Code:</b> O  <b>Reliability:</b>  <b>On/Off:</b> On  <b>Start Date:</b> 1/09/1973  <b>End Date:</b> 30/11/1973  <b>Spacemin:</b> 500  <b>Spacemax:</b> 500  <b>Stations:</b> 125  <b>Vessel Type:</b> 4W  <b>Vessel Name:</b>  <b>West Side:</b> 131.83883  <b>East Side:</b> 132.821  <b>North Side:</b> -12.2475  <b>South Side:</b> -12.8485  <b>Geodetic Datum:</b> AGD66  <b>Loc Meth:</b> SUR  <b>Loc Acc:</b> 100  <b>Grd Elev Datum:</b> AHD  <b>Grd Elev Acc:</b> 0.5  <b>Grd Elev Meth:</b> SUR  <b>Gravity Datum:</b> O  <b>Gravity Acc:</b> 0.1  <b>Terr Corr Meth:</b>  <b>Terr Corr Error:</b></p>	<p><b>Survey Id:</b> 197320  <b>Survey Name:</b> Lake George Grav High  <b>State:</b> NSW  <b>Country:</b> AUS  <b>Operator:</b> BMR  <b>Contractor:</b> BMR  <b>Processor:</b> BMR  <b>Access Code:</b> O  <b>Reliability:</b>  <b>On/Off:</b> On  <b>Start Date:</b> 1/03/1973  <b>End Date:</b> 30/04/1973  <b>Spacemin:</b>  <b>Spacemax:</b>  <b>Stations:</b> 181  <b>Vessel Type:</b> 4W  <b>Vessel Name:</b>  <b>West Side:</b> 149.17167  <b>East Side:</b> 149.715  <b>North Side:</b> -34.75667  <b>South Side:</b> -35.34833  <b>Geodetic Datum:</b> AGD66  <b>Loc Meth:</b> SUR  <b>Loc Acc:</b> 100  <b>Grd Elev Datum:</b> AHD  <b>Grd Elev Acc:</b> 0.5  <b>Grd Elev Meth:</b> SUR  <b>Gravity Datum:</b> O  <b>Gravity Acc:</b> 0.1  <b>Terr Corr Meth:</b>  <b>Terr Corr Error:</b></p>
<p><b>Survey Id:</b> 197329  <b>Survey Name:</b> Syowa Area Grav  <b>State:</b> AAT  <b>Country:</b> ATA  <b>Operator:</b> Japan  <b>Contractor:</b>  <b>Processor:</b>  <b>Access Code:</b> O  <b>Reliability:</b>  <b>On/Off:</b> On  <b>Start Date:</b>  <b>End Date:</b>  <b>Spacemin:</b>  <b>Spacemax:</b>  <b>Stations:</b> 204  <b>Vessel Type:</b>  <b>Vessel Name:</b>  <b>West Side:</b> 35.5  <b>East Side:</b> 44.33167  <b>North Side:</b> -69.0217  <b>South Side:</b> -72.0017  <b>Geodetic Datum:</b> AGD66  <b>Loc Meth:</b>  <b>Loc Acc:</b> 100  <b>Grd Elev Datum:</b> AHD  <b>Grd Elev Acc:</b> 5  <b>Grd Elev Meth:</b>  <b>Gravity Datum:</b> O  <b>Gravity Acc:</b> 2  <b>Terr Corr Meth:</b>  <b>Terr Corr Error:</b></p>	<p><b>Survey Id:</b> 197331  <b>Survey Name:</b> Mount Gurner Grav  <b>State:</b> NT  <b>Country:</b> AUS  <b>Operator:</b> Magellan Petroleum  <b>Contractor:</b> Mandrel Industries  <b>Processor:</b> Layton Geophysical  <b>Access Code:</b> O  <b>Reliability:</b>  <b>On/Off:</b> On  <b>Start Date:</b> 26/07/1973  <b>End Date:</b> 7/12/1973  <b>Spacemin:</b> 302  <b>Spacemax:</b> 2438  <b>Stations:</b> 776  <b>Vessel Type:</b> 4W  <b>Vessel Name:</b> Toyota Landcruisers  <b>West Side:</b> 130.4494  <b>East Side:</b> 131.2965  <b>North Side:</b> -22.4242  <b>South Side:</b> -22.7278  <b>Geodetic Datum:</b> AGD66  <b>Loc Meth:</b> SUR  <b>Loc Acc:</b> 150  <b>Grd Elev Datum:</b> AHD  <b>Grd Elev Acc:</b> 1.5  <b>Grd Elev Meth:</b> SUR  <b>Gravity Datum:</b> O  <b>Gravity Acc:</b> 1  <b>Terr Corr Meth:</b>  <b>Terr Corr Error:</b></p>

## Index of Gravity Surveys

<p><b>Survey Id:</b> 197335  <b>Survey Name:</b> Coolcalalaya Grav</p> <p><b>State:</b> WA  <b>Country:</b> AUS  <b>Operator:</b> Sunningdale Oils  <b>Contractor:</b> Wongela Geophysics  <b>Processor:</b> Wongela Geophysics  <b>Access Code:</b> O  <b>Reliability:</b>  <b>On/Off:</b> On  <b>Start Date:</b> 30/04/1973  <b>End Date:</b> 30/08/1973  <b>Spacemin:</b> 804  <b>Spacemax:</b> 804  <b>Stations:</b> 2536  <b>Vessel Type:</b> 4W  <b>Vessel Name:</b> Landrovers  <b>West Side:</b> 114.82334  <b>East Side:</b> 115.5236  <b>North Side:</b> -27.272  <b>South Side:</b> -28.50351  <b>Geodetic Datum:</b> AGD66  <b>Loc Meth:</b> SUR  <b>Loc Acc:</b> 75  <b>Grd Elev Datum:</b> AHD  <b>Grd Elev Acc:</b> 1  <b>Grd Elev Meth:</b> SUR  <b>Gravity Datum:</b> O  <b>Gravity Acc:</b> 0.5  <b>Terr Corr Meth:</b>  <b>Terr Corr Error:</b></p>	<p><b>Survey Id:</b> 197351  <b>Survey Name:</b> Moonah-Stanley Detailed (ECCP), Rossarden-Storys Creek</p> <p><b>State:</b> TAS  <b>Country:</b> AUS  <b>Operator:</b> University of Tasmania  <b>Contractor:</b> University of Tasmania  <b>Processor:</b>  <b>Access Code:</b> O  <b>Reliability:</b>  <b>On/Off:</b> On  <b>Start Date:</b>  <b>End Date:</b>  <b>Spacemin:</b>  <b>Spacemax:</b>  <b>Stations:</b> 326  <b>Vessel Type:</b> 4W  <b>Vessel Name:</b>  <b>West Side:</b> 145.28444  <b>East Side:</b> 148.09917  <b>North Side:</b> -40.75194  <b>South Side:</b> -42.85944  <b>Geodetic Datum:</b> AGD66  <b>Loc Meth:</b>  <b>Loc Acc:</b> 50  <b>Grd Elev Datum:</b> AHD  <b>Grd Elev Acc:</b> 2  <b>Grd Elev Meth:</b>  <b>Gravity Datum:</b> O  <b>Gravity Acc:</b> 0.4  <b>Terr Corr Meth:</b>  <b>Terr Corr Error:</b> 0.2, 0.5 &amp; 4.0</p>
--	---

<p><b>Survey Id:</b> 197352  <b>Survey Name:</b> Rossarden Detailed Grav</p> <p><b>State:</b> TAS  <b>Country:</b> AUS  <b>Operator:</b>  <b>Contractor:</b>  <b>Processor:</b>  <b>Access Code:</b> O  <b>Reliability:</b>  <b>On/Off:</b> On  <b>Start Date:</b>  <b>End Date:</b>  <b>Spacemin:</b>  <b>Spacemax:</b>  <b>Stations:</b> 321  <b>Vessel Type:</b>  <b>Vessel Name:</b>  <b>West Side:</b> 147.71922  <b>East Side:</b> 147.76256  <b>North Side:</b> -41.63775  <b>South Side:</b> -41.67069  <b>Geodetic Datum:</b> AGD66  <b>Loc Meth:</b>  <b>Loc Acc:</b> 100  <b>Grd Elev Datum:</b> AHD  <b>Grd Elev Acc:</b> 5  <b>Grd Elev Meth:</b>  <b>Gravity Datum:</b> O  <b>Gravity Acc:</b> 1  <b>Terr Corr Meth:</b>  <b>Terr Corr Error:</b></p>	<p><b>Survey Id:</b> 197363  <b>Survey Name:</b> Adelaide-Mannum Pipeline Grav</p> <p><b>State:</b> SA  <b>Country:</b> AUS  <b>Operator:</b> University of Adelaide  <b>Contractor:</b>  <b>Processor:</b>  <b>Access Code:</b> O  <b>Reliability:</b>  <b>On/Off:</b> On  <b>Start Date:</b>  <b>End Date:</b>  <b>Spacemin:</b>  <b>Spacemax:</b>  <b>Stations:</b> 313  <b>Vessel Type:</b>  <b>Vessel Name:</b>  <b>West Side:</b> 138.7126  <b>East Side:</b> 139.2972  <b>North Side:</b> -34.8071  <b>South Side:</b> -34.9162  <b>Geodetic Datum:</b> AGD66  <b>Loc Meth:</b>  <b>Loc Acc:</b> 100  <b>Grd Elev Datum:</b> AHD  <b>Grd Elev Acc:</b> 5  <b>Grd Elev Meth:</b>  <b>Gravity Datum:</b> O  <b>Gravity Acc:</b> 1  <b>Terr Corr Meth:</b>  <b>Terr Corr Error:</b></p>
---	---

## Index of Gravity Surveys

<p><b>Survey Id:</b> 197365  <b>Survey Name:</b> Curnamona Traverses, Grav</p> <p><b>State:</b> SA  <b>Country:</b> AUS  <b>Operator:</b> Dept Mines SA  <b>Contractor:</b> Pacminex  <b>Processor:</b>  <b>Access Code:</b> O  <b>Reliability:</b>  <b>On/Off:</b> On  <b>Start Date:</b>  <b>End Date:</b>  <b>Spacemin:</b>  <b>Spacemax:</b>  <b>Stations:</b> 434  <b>Vessel Type:</b>  <b>Vessel Name:</b>  <b>West Side:</b> 139.8938  <b>East Side:</b> 140.2559  <b>North Side:</b> -31.2558  <b>South Side:</b> -31.4108  <b>Geodetic Datum:</b> AGD66  <b>Loc Meth:</b>  <b>Loc Acc:</b> 100  <b>Grd Elev Datum:</b> AHD  <b>Grd Elev Acc:</b> 5  <b>Grd Elev Meth:</b>  <b>Gravity Datum:</b> O  <b>Gravity Acc:</b> 1  <b>Terr Corr Meth:</b>  <b>Terr Corr Error:</b></p>	<p><b>Survey Id:</b> 197366  <b>Survey Name:</b> Everard Park, East Officer Basin Seismic, Grav</p> <p><b>State:</b> SA  <b>Country:</b> AUS  <b>Operator:</b> Dept Mines SA  <b>Contractor:</b>  <b>Processor:</b>  <b>Access Code:</b> O  <b>Reliability:</b>  <b>On/Off:</b> On  <b>Start Date:</b>  <b>End Date:</b>  <b>Spacemin:</b>  <b>Spacemax:</b>  <b>Stations:</b> 507  <b>Vessel Type:</b>  <b>Vessel Name:</b>  <b>West Side:</b> 132.0065  <b>East Side:</b> 132.8226  <b>North Side:</b> -27.1657  <b>South Side:</b> -27.7195  <b>Geodetic Datum:</b> AGD66  <b>Loc Meth:</b>  <b>Loc Acc:</b> 100  <b>Grd Elev Datum:</b> AHD  <b>Grd Elev Acc:</b> 5  <b>Grd Elev Meth:</b>  <b>Gravity Datum:</b> O  <b>Gravity Acc:</b> 1  <b>Terr Corr Meth:</b>  <b>Terr Corr Error:</b></p>
<p><b>Survey Id:</b> 197373  <b>Survey Name:</b> University of Tokyo Marine Grav KH7304</p> <p><b>State:</b>  <b>Country:</b> AUS  <b>Operator:</b> University of Tokyo  <b>Contractor:</b>  <b>Processor:</b>  <b>Access Code:</b> O  <b>Reliability:</b>  <b>On/Off:</b> Off  <b>Start Date:</b>  <b>End Date:</b>  <b>Spacemin:</b>  <b>Spacemax:</b>  <b>Stations:</b> 634  <b>Vessel Type:</b> MV  <b>Vessel Name:</b>  <b>West Side:</b> 151.0665  <b>East Side:</b> 161.9998  <b>North Side:</b> -8.0043  <b>South Side:</b> -12.5335  <b>Geodetic Datum:</b> AGD66  <b>Loc Meth:</b>  <b>Loc Acc:</b> 100  <b>Grd Elev Datum:</b> AHD  <b>Grd Elev Acc:</b> 5  <b>Grd Elev Meth:</b>  <b>Gravity Datum:</b> N  <b>Gravity Acc:</b> 1  <b>Terr Corr Meth:</b>  <b>Terr Corr Error:</b></p>	<p><b>Survey Id:</b> 197377  <b>Survey Name:</b> Prince Charles Mountains Grav</p> <p><b>State:</b> AAT  <b>Country:</b> ATA  <b>Operator:</b>  <b>Contractor:</b>  <b>Processor:</b>  <b>Access Code:</b> O  <b>Reliability:</b>  <b>On/Off:</b> On  <b>Start Date:</b>  <b>End Date:</b>  <b>Spacemin:</b>  <b>Spacemax:</b>  <b>Stations:</b> 87  <b>Vessel Type:</b>  <b>Vessel Name:</b>  <b>West Side:</b> 61.29  <b>East Side:</b> 78.80333  <b>North Side:</b> -66.92  <b>South Side:</b> -74.18167  <b>Geodetic Datum:</b> AGD66  <b>Loc Meth:</b>  <b>Loc Acc:</b> 100  <b>Grd Elev Datum:</b> AHD  <b>Grd Elev Acc:</b> 5  <b>Grd Elev Meth:</b>  <b>Gravity Datum:</b> O  <b>Gravity Acc:</b> 1  <b>Terr Corr Meth:</b>  <b>Terr Corr Error:</b></p>

## Index of Gravity Surveys

<p><b>Survey Id:</b> 197385  <b>Survey Name:</b> Marine Traverses around Northern Australia, Grav  <b>State:</b>  <b>Country:</b> AUS  <b>Operator:</b> Gulfrex  <b>Contractor:</b>  <b>Processor:</b>  <b>Access Code:</b> O  <b>Reliability:</b>  <b>On/Off:</b> Off  <b>Start Date:</b>  <b>End Date:</b>  <b>Spacemin:</b>  <b>Spacemax:</b>  <b>Stations:</b> 579  <b>Vessel Type:</b> MV  <b>Vessel Name:</b>  <b>West Side:</b> 146.061  <b>East Side:</b> 158.1335  <b>North Side:</b> -15.0229  <b>South Side:</b> -29.9982  <b>Geodetic Datum:</b> AGD66  <b>Loc Meth:</b>  <b>Loc Acc:</b> 100  <b>Grd Elev Datum:</b> AHD  <b>Grd Elev Acc:</b> 5  <b>Grd Elev Meth:</b>  <b>Gravity Datum:</b> O  <b>Gravity Acc:</b> 1  <b>Terr Corr Meth:</b>  <b>Terr Corr Error:</b></p>	<p><b>Survey Id:</b> 197390  <b>Survey Name:</b> BMR Soviet Australia Calibration Line  <b>State:</b> All States  <b>Country:</b> AUS  <b>Operator:</b> BMR/USSR CRIGASC  <b>Contractor:</b> BMR/USSR CRIGASC  <b>Processor:</b>  <b>Access Code:</b> O  <b>Reliability:</b>  <b>On/Off:</b> On  <b>Start Date:</b> 2/05/1973  <b>End Date:</b> 13/06/1973  <b>Spacemin:</b>  <b>Spacemax:</b>  <b>Stations:</b> 31  <b>Vessel Type:</b> FW  <b>Vessel Name:</b> DC3  <b>West Side:</b> 143.30583  <b>East Side:</b> 153.08333  <b>North Side:</b> -6.12667  <b>South Side:</b> -42.84  <b>Geodetic Datum:</b> AGD66  <b>Loc Meth:</b>  <b>Loc Acc:</b> 100  <b>Grd Elev Datum:</b> AHD  <b>Grd Elev Acc:</b> 5  <b>Grd Elev Meth:</b>  <b>Gravity Datum:</b> O  <b>Gravity Acc:</b> 0.1  <b>Terr Corr Meth:</b>  <b>Terr Corr Error:</b></p>
<p><b>Survey Id:</b> 197391  <b>Survey Name:</b> Isogal Ties Canberra-Sydney-Perth  <b>State:</b> WA  <b>Country:</b> AUS  <b>Operator:</b> BMR  <b>Contractor:</b> BMR  <b>Processor:</b> BMR  <b>Access Code:</b> O  <b>Reliability:</b>  <b>On/Off:</b> On  <b>Start Date:</b> 1/08/1973  <b>End Date:</b> 31/08/1973  <b>Spacemin:</b>  <b>Spacemax:</b>  <b>Stations:</b> 7  <b>Vessel Type:</b> FW  <b>Vessel Name:</b>  <b>West Side:</b> 114.59417  <b>East Side:</b> 151.18167  <b>North Side:</b> -28.77583  <b>South Side:</b> -33.935  <b>Geodetic Datum:</b> AGD66  <b>Loc Meth:</b>  <b>Loc Acc:</b> 100  <b>Grd Elev Datum:</b> MSL  <b>Grd Elev Acc:</b> 5  <b>Grd Elev Meth:</b>  <b>Gravity Datum:</b> O  <b>Gravity Acc:</b> 0.1  <b>Terr Corr Meth:</b>  <b>Terr Corr Error:</b></p>	<p><b>Survey Id:</b> 197408  <b>Survey Name:</b> Rum Jungle Grav  <b>State:</b> NT  <b>Country:</b> AUS  <b>Operator:</b> BMR  <b>Contractor:</b> BMR  <b>Processor:</b> BMR Metalliferous Section  <b>Access Code:</b> O  <b>Reliability:</b>  <b>On/Off:</b> On  <b>Start Date:</b> 1/05/1974  <b>End Date:</b> 30/09/1974  <b>Spacemin:</b>  <b>Spacemax:</b>  <b>Stations:</b> 1561  <b>Vessel Type:</b>  <b>Vessel Name:</b>  <b>West Side:</b> 130.82883  <b>East Side:</b> 131.23867  <b>North Side:</b> -12.755  <b>South Side:</b> -13.27367  <b>Geodetic Datum:</b> AGD66  <b>Loc Meth:</b>  <b>Loc Acc:</b> 100  <b>Grd Elev Datum:</b> AHD  <b>Grd Elev Acc:</b> 5  <b>Grd Elev Meth:</b> MIB  <b>Gravity Datum:</b> O  <b>Gravity Acc:</b> 0.1  <b>Terr Corr Meth:</b>  <b>Terr Corr Error:</b></p>

## Index of Gravity Surveys

<p><b>Survey Id:</b> 197430  <b>Survey Name:</b> Western Port Sunkland Victoria, Grav  <b>State:</b> VIC  <b>Country:</b> AUS  <b>Operator:</b> University of Melbourne  <b>Contractor:</b> D J Isles  <b>Processor:</b>  <b>Access Code:</b> O  <b>Reliability:</b>  <b>On/Off:</b> On  <b>Start Date:</b> 1/02/1974  <b>End Date:</b> 30/10/1974  <b>Spacemin:</b> 805  <b>Spacemax:</b> 805  <b>Stations:</b> 741  <b>Vessel Type:</b>  <b>Vessel Name:</b>  <b>West Side:</b> 145.10726  <b>East Side:</b> 145.76077  <b>North Side:</b> -38.06148  <b>South Side:</b> -38.53746  <b>Geodetic Datum:</b> AGD66  <b>Loc Meth:</b> SCA  <b>Loc Acc:</b> 50  <b>Grd Elev Datum:</b> AHD  <b>Grd Elev Acc:</b> 1.5  <b>Grd Elev Meth:</b> COM  <b>Gravity Datum:</b> I  <b>Gravity Acc:</b> 2  <b>Terr Corr Meth:</b> DFA  <b>Terr Corr Error:</b></p>	<p><b>Survey Id:</b> 197451  <b>Survey Name:</b> Northeast Coalfields - Tas Mines Dept (ECCP)  <b>State:</b> TAS  <b>Country:</b> AUS  <b>Operator:</b> Dept of Mines Tasmania  <b>Contractor:</b>  <b>Processor:</b> Dept of Mines Tasmania  <b>Access Code:</b> O  <b>Reliability:</b>  <b>On/Off:</b> On  <b>Start Date:</b>  <b>End Date:</b>  <b>Spacemin:</b> 750  <b>Spacemax:</b> 1000  <b>Stations:</b> 473  <b>Vessel Type:</b>  <b>Vessel Name:</b>  <b>West Side:</b> 147.91028  <b>East Side:</b> 148.29528  <b>North Side:</b> -41.50889  <b>South Side:</b> -42.30139  <b>Geodetic Datum:</b> AGD66  <b>Loc Meth:</b> SCA  <b>Loc Acc:</b> 75  <b>Grd Elev Datum:</b> AHD  <b>Grd Elev Acc:</b> 2.5  <b>Grd Elev Meth:</b> MIB  <b>Gravity Datum:</b> O  <b>Gravity Acc:</b> 0.5  <b>Terr Corr Meth:</b>  <b>Terr Corr Error:</b></p>
<p><b>Survey Id:</b> 197460  <b>Survey Name:</b> Para Fault, Salisbury Traverse, Grav  <b>State:</b> SA  <b>Country:</b> AUS  <b>Operator:</b> Dept Mines SA  <b>Contractor:</b>  <b>Processor:</b>  <b>Access Code:</b> O  <b>Reliability:</b>  <b>On/Off:</b> On  <b>Start Date:</b>  <b>End Date:</b>  <b>Spacemin:</b>  <b>Spacemax:</b>  <b>Stations:</b> 335  <b>Vessel Type:</b>  <b>Vessel Name:</b>  <b>West Side:</b> 139.2105  <b>East Side:</b> 139.5992  <b>North Side:</b> -34.5558  <b>South Side:</b> -34.7629  <b>Geodetic Datum:</b> AGD66  <b>Loc Meth:</b>  <b>Loc Acc:</b> 100  <b>Grd Elev Datum:</b> AHD  <b>Grd Elev Acc:</b> 5  <b>Grd Elev Meth:</b>  <b>Gravity Datum:</b> O  <b>Gravity Acc:</b> 1  <b>Terr Corr Meth:</b>  <b>Terr Corr Error:</b></p>	<p><b>Survey Id:</b> 197461  <b>Survey Name:</b> Barossa Valley Region Grav  <b>State:</b> SA  <b>Country:</b> AUS  <b>Operator:</b> Dept Mines SA  <b>Contractor:</b>  <b>Processor:</b>  <b>Access Code:</b> O  <b>Reliability:</b>  <b>On/Off:</b> On  <b>Start Date:</b>  <b>End Date:</b>  <b>Spacemin:</b>  <b>Spacemax:</b>  <b>Stations:</b> 309  <b>Vessel Type:</b>  <b>Vessel Name:</b>  <b>West Side:</b> 138.9114  <b>East Side:</b> 139.0831  <b>North Side:</b> -34.4  <b>South Side:</b> -34.5691  <b>Geodetic Datum:</b> AGD66  <b>Loc Meth:</b>  <b>Loc Acc:</b> 100  <b>Grd Elev Datum:</b> AHD  <b>Grd Elev Acc:</b> 5  <b>Grd Elev Meth:</b>  <b>Gravity Datum:</b> O  <b>Gravity Acc:</b> 1  <b>Terr Corr Meth:</b>  <b>Terr Corr Error:</b></p>



## Index of Gravity Surveys

<p><b>Survey Id:</b> 197462  <b>Survey Name:</b> South Australian Grav  <b>State:</b> SA  <b>Country:</b> AUS  <b>Operator:</b>  <b>Contractor:</b>  <b>Processor:</b>  <b>Access Code:</b> O  <b>Reliability:</b>  <b>On/Off:</b> On  <b>Start Date:</b>  <b>End Date:</b>  <b>Spacemin:</b>  <b>Spacemax:</b>  <b>Stations:</b> 214  <b>Vessel Type:</b>  <b>Vessel Name:</b>  <b>West Side:</b> 133.94365  <b>East Side:</b> 134.05101  <b>North Side:</b> -30.52022  <b>South Side:</b> -30.58485  <b>Geodetic Datum:</b> ANG  <b>Loc Meth:</b>  <b>Loc Acc:</b> 100  <b>Grd Elev Datum:</b> AHD  <b>Grd Elev Acc:</b> 5  <b>Grd Elev Meth:</b>  <b>Gravity Datum:</b> O  <b>Gravity Acc:</b> 1  <b>Terr Corr Meth:</b>  <b>Terr Corr Error:</b></p>	<p><b>Survey Id:</b> 197465  <b>Survey Name:</b> Canegrass Low Seismic, Grav  <b>State:</b> SA  <b>Country:</b> AUS  <b>Operator:</b> Dept Mines SA  <b>Contractor:</b>  <b>Processor:</b>  <b>Access Code:</b> O  <b>Reliability:</b>  <b>On/Off:</b> On  <b>Start Date:</b>  <b>End Date:</b>  <b>Spacemin:</b>  <b>Spacemax:</b>  <b>Stations:</b> 13  <b>Vessel Type:</b>  <b>Vessel Name:</b>  <b>West Side:</b> 140.2095  <b>East Side:</b> 140.6821  <b>North Side:</b> -33.4918  <b>South Side:</b> -33.8157  <b>Geodetic Datum:</b> AGD66  <b>Loc Meth:</b>  <b>Loc Acc:</b> 100  <b>Grd Elev Datum:</b> AHD  <b>Grd Elev Acc:</b> 5  <b>Grd Elev Meth:</b>  <b>Gravity Datum:</b> O  <b>Gravity Acc:</b> 1  <b>Terr Corr Meth:</b>  <b>Terr Corr Error:</b></p>
--	---

<p><b>Survey Id:</b> 197466  <b>Survey Name:</b> East Officer Basin Seismic  Traverses, Grav  <b>State:</b> SA  <b>Country:</b> AUS  <b>Operator:</b> Dept Mines SA  <b>Contractor:</b>  <b>Processor:</b>  <b>Access Code:</b> O  <b>Reliability:</b>  <b>On/Off:</b> On  <b>Start Date:</b>  <b>End Date:</b>  <b>Spacemin:</b>  <b>Spacemax:</b>  <b>Stations:</b> 232  <b>Vessel Type:</b>  <b>Vessel Name:</b>  <b>West Side:</b> 132.5572  <b>East Side:</b> 132.8002  <b>North Side:</b> -27.6468  <b>South Side:</b> -27.9999  <b>Geodetic Datum:</b> AGD66  <b>Loc Meth:</b>  <b>Loc Acc:</b> 100  <b>Grd Elev Datum:</b> AHD  <b>Grd Elev Acc:</b> 5  <b>Grd Elev Meth:</b>  <b>Gravity Datum:</b> O  <b>Gravity Acc:</b> 1  <b>Terr Corr Meth:</b>  <b>Terr Corr Error:</b></p>	<p><b>Survey Id:</b> 197467  <b>Survey Name:</b> Grav Survey  <b>State:</b> SA  <b>Country:</b> AUS  <b>Operator:</b>  <b>Contractor:</b>  <b>Processor:</b>  <b>Access Code:</b> O  <b>Reliability:</b>  <b>On/Off:</b> On  <b>Start Date:</b>  <b>End Date:</b>  <b>Spacemin:</b>  <b>Spacemax:</b>  <b>Stations:</b> 72  <b>Vessel Type:</b>  <b>Vessel Name:</b>  <b>West Side:</b> 132.31812  <b>East Side:</b> 132.58063  <b>North Side:</b> -29.86075  <b>South Side:</b> -29.88014  <b>Geodetic Datum:</b> ANG  <b>Loc Meth:</b>  <b>Loc Acc:</b> 100  <b>Grd Elev Datum:</b> AHD  <b>Grd Elev Acc:</b> 5  <b>Grd Elev Meth:</b>  <b>Gravity Datum:</b> O  <b>Gravity Acc:</b> 1  <b>Terr Corr Meth:</b>  <b>Terr Corr Error:</b></p>
--	---

## Index of Gravity Surveys

<p><b>Survey Id:</b> 197468  <b>Survey Name:</b> Cook Seismic Traverses, Grav  <b>State:</b> SA  <b>Country:</b> AUS  <b>Operator:</b> Dept Mines SA  <b>Contractor:</b>  <b>Processor:</b>  <b>Access Code:</b> O  <b>Reliability:</b>  <b>On/Off:</b> On  <b>Start Date:</b>  <b>End Date:</b>  <b>Spacemin:</b>  <b>Spacemax:</b>  <b>Stations:</b> 168  <b>Vessel Type:</b>  <b>Vessel Name:</b>  <b>West Side:</b> 129.6329  <b>East Side:</b> 130.4076  <b>North Side:</b> -30.3603  <b>South Side:</b> -30.6103  <b>Geodetic Datum:</b> AGD66  <b>Loc Meth:</b>  <b>Loc Acc:</b> 100  <b>Grd Elev Datum:</b> AHD  <b>Grd Elev Acc:</b> 5  <b>Grd Elev Meth:</b>  <b>Gravity Datum:</b> O  <b>Gravity Acc:</b> 1  <b>Terr Corr Meth:</b>  <b>Terr Corr Error:</b></p>	<p><b>Survey Id:</b> 197477  <b>Survey Name:</b> Prince Charles Mountains Grav  <b>State:</b> AAT  <b>Country:</b> ATA  <b>Operator:</b>  <b>Contractor:</b>  <b>Processor:</b>  <b>Access Code:</b> O  <b>Reliability:</b>  <b>On/Off:</b> On  <b>Start Date:</b>  <b>End Date:</b>  <b>Spacemin:</b>  <b>Spacemax:</b>  <b>Stations:</b> 112  <b>Vessel Type:</b>  <b>Vessel Name:</b>  <b>West Side:</b> 52.045  <b>East Side:</b> 76.545  <b>North Side:</b> -66.33167  <b>South Side:</b> -74.43333  <b>Geodetic Datum:</b> AGD66  <b>Loc Meth:</b>  <b>Loc Acc:</b> 100  <b>Grd Elev Datum:</b> AHD  <b>Grd Elev Acc:</b> 5  <b>Grd Elev Meth:</b>  <b>Gravity Datum:</b> O  <b>Gravity Acc:</b> 1  <b>Terr Corr Meth:</b>  <b>Terr Corr Error:</b></p>
---	---

<p><b>Survey Id:</b> 197490  <b>Survey Name:</b> Cotter Dam to Mt Franklin Calibration, Grav  <b>State:</b> ACT,NSW  <b>Country:</b> AUS  <b>Operator:</b>  <b>Contractor:</b>  <b>Processor:</b>  <b>Access Code:</b> O  <b>Reliability:</b>  <b>On/Off:</b> On  <b>Start Date:</b> 8/04/1974  <b>End Date:</b> 22/11/1974  <b>Spacemin:</b>  <b>Spacemax:</b>  <b>Stations:</b> 2  <b>Vessel Type:</b>  <b>Vessel Name:</b>  <b>West Side:</b> 148.77667  <b>East Side:</b> 148.77667  <b>North Side:</b> -35.3233  <b>South Side:</b> -35.48667  <b>Geodetic Datum:</b> AGD66  <b>Loc Meth:</b>  <b>Loc Acc:</b> 100  <b>Grd Elev Datum:</b> MSL  <b>Grd Elev Acc:</b> 5  <b>Grd Elev Meth:</b>  <b>Gravity Datum:</b> O  <b>Gravity Acc:</b> 0.1  <b>Terr Corr Meth:</b>  <b>Terr Corr Error:</b></p>	<p><b>Survey Id:</b> 197499  <b>Survey Name:</b> Soviet Pendulum Isogal Ties  <b>State:</b> TAS  <b>Country:</b> AUS  <b>Operator:</b> BMR/USSR CRIGASC  <b>Contractor:</b> USSR CRIGASC  <b>Processor:</b>  <b>Access Code:</b> O  <b>Reliability:</b>  <b>On/Off:</b> On  <b>Start Date:</b> 1/09/1974  <b>End Date:</b> 30/11/1974  <b>Spacemin:</b>  <b>Spacemax:</b>  <b>Stations:</b> 1  <b>Vessel Type:</b> FW  <b>Vessel Name:</b> Commercial + chartered, truck  <b>West Side:</b> 147.32  <b>East Side:</b> 147.32  <b>North Side:</b> -42.90833  <b>South Side:</b> -42.90833  <b>Geodetic Datum:</b> AGD66  <b>Loc Meth:</b>  <b>Loc Acc:</b> 100  <b>Grd Elev Datum:</b> MSL  <b>Grd Elev Acc:</b> 5  <b>Grd Elev Meth:</b>  <b>Gravity Datum:</b> I  <b>Gravity Acc:</b> 10  <b>Terr Corr Meth:</b>  <b>Terr Corr Error:</b></p>
---	--

## Index of Gravity Surveys

<p><b>Survey Id:</b> 197501  <b>Survey Name:</b> Melbourne Area Grav  <b>State:</b> VIC  <b>Country:</b> AUS  <b>Operator:</b> Geological Survey of Victoria  <b>Contractor:</b> BMR  <b>Processor:</b>  <b>Access Code:</b> O  <b>Reliability:</b>  <b>On/Off:</b> On  <b>Start Date:</b> 10/02/1975  <b>End Date:</b> 27/03/1975  <b>Spacemin:</b> 1600  <b>Spacemax:</b> 1600  <b>Stations:</b> 483  <b>Vessel Type:</b> 4W  <b>Vessel Name:</b>  <b>West Side:</b> 144.20717  <b>East Side:</b> 145.26967  <b>North Side:</b> -37.631  <b>South Side:</b> -38.04  <b>Geodetic Datum:</b> AGD66  <b>Loc Meth:</b> SUR  <b>Loc Acc:</b> 100  <b>Grd Elev Datum:</b> AHD  <b>Grd Elev Acc:</b> 0.25  <b>Grd Elev Meth:</b> TOS  <b>Gravity Datum:</b> O  <b>Gravity Acc:</b> 0.5  <b>Terr Corr Meth:</b> DFA  <b>Terr Corr Error:</b></p>	<p><b>Survey Id:</b> 197502  <b>Survey Name:</b> Melbourne Area Grav  <b>State:</b> VIC  <b>Country:</b> AUS  <b>Operator:</b> Geological Survey of Victoria  <b>Contractor:</b> BMR  <b>Processor:</b>  <b>Access Code:</b> O  <b>Reliability:</b>  <b>On/Off:</b> On  <b>Start Date:</b> 10/02/1975  <b>End Date:</b> 27/03/1975  <b>Spacemin:</b>  <b>Spacemax:</b>  <b>Stations:</b> 783  <b>Vessel Type:</b> 4W  <b>Vessel Name:</b>  <b>West Side:</b> 144.19  <b>East Side:</b> 145.34033  <b>North Side:</b> -37.6105  <b>South Side:</b> -38.15417  <b>Geodetic Datum:</b> AGD66  <b>Loc Meth:</b> SUR  <b>Loc Acc:</b> 100  <b>Grd Elev Datum:</b> AHD  <b>Grd Elev Acc:</b> 0.25  <b>Grd Elev Meth:</b> TOS  <b>Gravity Datum:</b> O  <b>Gravity Acc:</b> 0.5  <b>Terr Corr Meth:</b> DFA  <b>Terr Corr Error:</b></p>
<p><b>Survey Id:</b> 197507  <b>Survey Name:</b> Antarctica Grav- Glaciology Traverse  <b>State:</b> AAT  <b>Country:</b> ATA  <b>Operator:</b> Australian National Antarctic Research Expeditions  <b>Contractor:</b> Australian National Antarctic Research Expeditions  <b>Processor:</b>  <b>Access Code:</b> O  <b>Reliability:</b>  <b>On/Off:</b> On  <b>Start Date:</b> 15/10/1975  <b>End Date:</b> 30/12/1975  <b>Spacemin:</b>  <b>Spacemax:</b>  <b>Stations:</b> 235  <b>Vessel Type:</b>  <b>Vessel Name:</b>  <b>West Side:</b> 53.52733  <b>East Side:</b> 62.1  <b>North Side:</b> -68.01083  <b>South Side:</b> -68.652  <b>Geodetic Datum:</b> AGD66  <b>Loc Meth:</b>  <b>Loc Acc:</b> 100  <b>Grd Elev Datum:</b> AHD  <b>Grd Elev Acc:</b> 5  <b>Grd Elev Meth:</b>  <b>Gravity Datum:</b> O  <b>Gravity Acc:</b> 0.1  <b>Terr Corr Meth:</b>  <b>Terr Corr Error:</b></p>	<p><b>Survey Id:</b> 197508  <b>Survey Name:</b> Georgetown Grav  <b>State:</b> QLD  <b>Country:</b> AUS  <b>Operator:</b> BMR  <b>Contractor:</b> BMR Metalliferous Section  <b>Processor:</b>  <b>Access Code:</b> O  <b>Reliability:</b>  <b>On/Off:</b> On  <b>Start Date:</b>  <b>End Date:</b>  <b>Spacemin:</b>  <b>Spacemax:</b>  <b>Stations:</b> 352  <b>Vessel Type:</b>  <b>Vessel Name:</b>  <b>West Side:</b> 143.25167  <b>East Side:</b> 144.06667  <b>North Side:</b> -18.18583  <b>South Side:</b> -18.62367  <b>Geodetic Datum:</b> AGD66  <b>Loc Meth:</b>  <b>Loc Acc:</b> 100  <b>Grd Elev Datum:</b> AHD  <b>Grd Elev Acc:</b> 10  <b>Grd Elev Meth:</b> PGE  <b>Gravity Datum:</b> O  <b>Gravity Acc:</b> 0.1  <b>Terr Corr Meth:</b>  <b>Terr Corr Error:</b></p>

## Index of Gravity Surveys

<p><b>Survey Id:</b> 197509  <b>Survey Name:</b> Cloncurry Geophysical, Grav  <b>State:</b> QLD  <b>Country:</b> AUS  <b>Operator:</b> BMR Metalliferous Section  <b>Contractor:</b> BMR Metalliferous Section  <b>Processor:</b>  <b>Access Code:</b> O  <b>Reliability:</b>  <b>On/Off:</b> On  <b>Start Date:</b>  <b>End Date:</b>  <b>Spacemin:</b>  <b>Spacemax:</b>  <b>Stations:</b> 1144  <b>Vessel Type:</b>  <b>Vessel Name:</b>  <b>West Side:</b> 140.515  <b>East Side:</b> 140.90983  <b>North Side:</b> -20.24283  <b>South Side:</b> -20.72433  <b>Geodetic Datum:</b> AGD66  <b>Loc Meth:</b> MAN  <b>Loc Acc:</b> 200  <b>Grd Elev Datum:</b> AHD  <b>Grd Elev Acc:</b> 4  <b>Grd Elev Meth:</b> MIB  <b>Gravity Datum:</b> O  <b>Gravity Acc:</b> 0.1  <b>Terr Corr Meth:</b>  <b>Terr Corr Error:</b></p>	<p><b>Survey Id:</b> 197510  <b>Survey Name:</b> Rabaul Detailed Grav  <b>State:</b>  <b>Country:</b> PNG  <b>Operator:</b> BMR  <b>Contractor:</b> BMR  <b>Processor:</b> BMR  <b>Access Code:</b> O  <b>Reliability:</b>  <b>On/Off:</b> On  <b>Start Date:</b> 1/05/1975  <b>End Date:</b> 30/06/1975  <b>Spacemin:</b>  <b>Spacemax:</b>  <b>Stations:</b> 3  <b>Vessel Type:</b>  <b>Vessel Name:</b>  <b>West Side:</b> 152.01517  <b>East Side:</b> 152.27117  <b>North Side:</b> -4.22583  <b>South Side:</b> -4.4245  <b>Geodetic Datum:</b> AGD66  <b>Loc Meth:</b> SUR  <b>Loc Acc:</b> 100  <b>Grd Elev Datum:</b> AHD  <b>Grd Elev Acc:</b> 0.5  <b>Grd Elev Meth:</b> SUR  <b>Gravity Datum:</b> O  <b>Gravity Acc:</b> 0.1  <b>Terr Corr Meth:</b>  <b>Terr Corr Error:</b></p>
<p><b>Survey Id:</b> 197511  <b>Survey Name:</b> Galilee Basin Seismic, Grav  <b>State:</b> QLD  <b>Country:</b> AUS  <b>Operator:</b>  <b>Contractor:</b>  <b>Processor:</b>  <b>Access Code:</b> O  <b>Reliability:</b>  <b>On/Off:</b> On  <b>Start Date:</b> 8/10/1975  <b>End Date:</b> 16/11/1975  <b>Spacemin:</b>  <b>Spacemax:</b>  <b>Stations:</b> 591  <b>Vessel Type:</b>  <b>Vessel Name:</b>  <b>West Side:</b> 141.19933  <b>East Side:</b> 142.46683  <b>North Side:</b> -22.35333  <b>South Side:</b> -23.645  <b>Geodetic Datum:</b> AGD66  <b>Loc Meth:</b> SUR  <b>Loc Acc:</b> 100  <b>Grd Elev Datum:</b> AHD  <b>Grd Elev Acc:</b> 0.25  <b>Grd Elev Meth:</b> SUR  <b>Gravity Datum:</b> O  <b>Gravity Acc:</b> 0.5  <b>Terr Corr Meth:</b>  <b>Terr Corr Error:</b></p>	<p><b>Survey Id:</b> 197520  <b>Survey Name:</b> Westmoreland Grav  <b>State:</b> NT,QLD  <b>Country:</b> AUS  <b>Operator:</b> BMR  <b>Contractor:</b> BMR Metalliferous Section  <b>Processor:</b>  <b>Access Code:</b> O  <b>Reliability:</b>  <b>On/Off:</b> On  <b>Start Date:</b>  <b>End Date:</b>  <b>Spacemin:</b>  <b>Spacemax:</b>  <b>Stations:</b> 189  <b>Vessel Type:</b>  <b>Vessel Name:</b>  <b>West Side:</b> 137.8605  <b>East Side:</b> 138.493  <b>North Side:</b> -17.50083  <b>South Side:</b> -17.99233  <b>Geodetic Datum:</b> AGD66  <b>Loc Meth:</b>  <b>Loc Acc:</b> 100  <b>Grd Elev Datum:</b> AHD  <b>Grd Elev Acc:</b> 5  <b>Grd Elev Meth:</b>  <b>Gravity Datum:</b> O  <b>Gravity Acc:</b> 1  <b>Terr Corr Meth:</b>  <b>Terr Corr Error:</b></p>

## Index of Gravity Surveys

<p><b>Survey Id:</b> 197530  <b>Survey Name:</b> Isogal Tie Hobart K to Hobart T  <b>State:</b> TAS  <b>Country:</b> AUS  <b>Operator:</b> University of Tasmania  <b>Contractor:</b>  <b>Processor:</b>  <b>Access Code:</b> O  <b>Reliability:</b>  <b>On/Off:</b> On  <b>Start Date:</b>  <b>End Date:</b>  <b>Spacemin:</b>  <b>Spacemax:</b>  <b>Stations:</b> 1  <b>Vessel Type:</b>  <b>Vessel Name:</b>  <b>West Side:</b> 147.32  <b>East Side:</b> 147.32  <b>North Side:</b> -42.90833  <b>South Side:</b> -42.90833  <b>Geodetic Datum:</b> AGD66  <b>Loc Meth:</b>  <b>Loc Acc:</b> 100  <b>Grd Elev Datum:</b> MSL  <b>Grd Elev Acc:</b> 5  <b>Grd Elev Meth:</b>  <b>Gravity Datum:</b> O  <b>Gravity Acc:</b> 1  <b>Terr Corr Meth:</b>  <b>Terr Corr Error:</b></p>	<p><b>Survey Id:</b> 197533  <b>Survey Name:</b> Demon Fault Grav  <b>State:</b> NSW  <b>Country:</b> AUS  <b>Operator:</b> University of New England  <b>Contractor:</b>  <b>Processor:</b>  <b>Access Code:</b> O  <b>Reliability:</b>  <b>On/Off:</b> On  <b>Start Date:</b>  <b>End Date:</b>  <b>Spacemin:</b>  <b>Spacemax:</b>  <b>Stations:</b> 136  <b>Vessel Type:</b>  <b>Vessel Name:</b>  <b>West Side:</b> 152.0896  <b>East Side:</b> 152.448  <b>North Side:</b> -28.7551  <b>South Side:</b> -30.5072  <b>Geodetic Datum:</b> AGD66  <b>Loc Meth:</b>  <b>Loc Acc:</b> 100  <b>Grd Elev Datum:</b> AHD  <b>Grd Elev Acc:</b> 5  <b>Grd Elev Meth:</b>  <b>Gravity Datum:</b> O  <b>Gravity Acc:</b> 1  <b>Terr Corr Meth:</b>  <b>Terr Corr Error:</b></p>
--	---

<p><b>Survey Id:</b> 197540  <b>Survey Name:</b> Wentworth Trough Grav    <b>State:</b> NSW  <b>Country:</b> AUS  <b>Operator:</b> Macquarie University  <b>Contractor:</b>  <b>Processor:</b>  <b>Access Code:</b> O  <b>Reliability:</b>  <b>On/Off:</b> On  <b>Start Date:</b> 27/08/1975  <b>End Date:</b> 12/09/1975  <b>Spacemin:</b>  <b>Spacemax:</b>  <b>Stations:</b> 214  <b>Vessel Type:</b>  <b>Vessel Name:</b>  <b>West Side:</b> 141.855  <b>East Side:</b> 143.008  <b>North Side:</b> -33.1558  <b>South Side:</b> -33.6933  <b>Geodetic Datum:</b> AGD66  <b>Loc Meth:</b>  <b>Loc Acc:</b> 100  <b>Grd Elev Datum:</b> AHD  <b>Grd Elev Acc:</b> 5  <b>Grd Elev Meth:</b>  <b>Gravity Datum:</b> O  <b>Gravity Acc:</b> 1  <b>Terr Corr Meth:</b>  <b>Terr Corr Error:</b></p>	<p><b>Survey Id:</b> 197550  <b>Survey Name:</b> Kempton Detailed Segment A - East Central Tas    <b>State:</b> TAS  <b>Country:</b> AUS  <b>Operator:</b> University of Tasmania  <b>Contractor:</b> University of Tasmania  <b>Processor:</b>  <b>Access Code:</b> O  <b>Reliability:</b>  <b>On/Off:</b> On  <b>Start Date:</b>  <b>End Date:</b>  <b>Spacemin:</b>  <b>Spacemax:</b>  <b>Stations:</b> 134  <b>Vessel Type:</b>  <b>Vessel Name:</b>  <b>West Side:</b> 147.002  <b>East Side:</b> 147.24533  <b>North Side:</b> -42.463  <b>South Side:</b> -42.633  <b>Geodetic Datum:</b> AGD66  <b>Loc Meth:</b>  <b>Loc Acc:</b> 100  <b>Grd Elev Datum:</b> AHD  <b>Grd Elev Acc:</b> 3  <b>Grd Elev Meth:</b>  <b>Gravity Datum:</b> O  <b>Gravity Acc:</b> 0.6  <b>Terr Corr Meth:</b>  <b>Terr Corr Error:</b></p>
--	---

## Index of Gravity Surveys

<p><b>Survey Id:</b> 197551  <b>Survey Name:</b> Northeast Tasmania Grav (ECCP)  <b>State:</b> TAS  <b>Country:</b> AUS  <b>Operator:</b> Dept of Mines Tasmania  <b>Contractor:</b>  <b>Processor:</b> Dept of Mines Tasmania  <b>Access Code:</b> O  <b>Reliability:</b>  <b>On/Off:</b> On  <b>Start Date:</b>  <b>End Date:</b>  <b>Spacemin:</b> 750  <b>Spacemax:</b> 1000  <b>Stations:</b> 219  <b>Vessel Type:</b>  <b>Vessel Name:</b>  <b>West Side:</b> 147.39528  <b>East Side:</b> 148.34139  <b>North Side:</b> -41.52194  <b>South Side:</b> -43.0615  <b>Geodetic Datum:</b> AGD66  <b>Loc Meth:</b> SCA  <b>Loc Acc:</b> 100  <b>Grd Elev Datum:</b> AHD  <b>Grd Elev Acc:</b> 2  <b>Grd Elev Meth:</b> MIB  <b>Gravity Datum:</b> O  <b>Gravity Acc:</b> 0.5  <b>Terr Corr Meth:</b>  <b>Terr Corr Error:</b></p>	<p><b>Survey Id:</b> 197561  <b>Survey Name:</b> Eyre Peninsula South Seismic Traverses, Grav  <b>State:</b> SA  <b>Country:</b> AUS  <b>Operator:</b> Dept Mines SA  <b>Contractor:</b> Uranerz  <b>Processor:</b>  <b>Access Code:</b> O  <b>Reliability:</b>  <b>On/Off:</b> On  <b>Start Date:</b>  <b>End Date:</b>  <b>Spacemin:</b>  <b>Spacemax:</b>  <b>Stations:</b> 116  <b>Vessel Type:</b>  <b>Vessel Name:</b>  <b>West Side:</b> 135.676  <b>East Side:</b> 135.7728  <b>North Side:</b> -34.2157  <b>South Side:</b> -34.292  <b>Geodetic Datum:</b> AGD66  <b>Loc Meth:</b>  <b>Loc Acc:</b> 100  <b>Grd Elev Datum:</b> AHD  <b>Grd Elev Acc:</b> 5  <b>Grd Elev Meth:</b>  <b>Gravity Datum:</b> O  <b>Gravity Acc:</b> 1  <b>Terr Corr Meth:</b>  <b>Terr Corr Error:</b></p>
<p><b>Survey Id:</b> 197562  <b>Survey Name:</b> Grav Survey  <b>State:</b> SA  <b>Country:</b> AUS  <b>Operator:</b>  <b>Contractor:</b>  <b>Processor:</b>  <b>Access Code:</b> O  <b>Reliability:</b>  <b>On/Off:</b> On  <b>Start Date:</b>  <b>End Date:</b>  <b>Spacemin:</b>  <b>Spacemax:</b>  <b>Stations:</b> 250  <b>Vessel Type:</b>  <b>Vessel Name:</b>  <b>West Side:</b> 133.7152  <b>East Side:</b> 134.3695  <b>North Side:</b> -30.25459  <b>South Side:</b> -30.45158  <b>Geodetic Datum:</b> ANG  <b>Loc Meth:</b>  <b>Loc Acc:</b> 100  <b>Grd Elev Datum:</b> AHD  <b>Grd Elev Acc:</b> 5  <b>Grd Elev Meth:</b>  <b>Gravity Datum:</b> O  <b>Gravity Acc:</b> 1  <b>Terr Corr Meth:</b>  <b>Terr Corr Error:</b></p>	<p><b>Survey Id:</b> 197563  <b>Survey Name:</b> Pallamanna Fault - SADM Hydrogeology, Grav  <b>State:</b> SA  <b>Country:</b> AUS  <b>Operator:</b> Dept Mines SA  <b>Contractor:</b>  <b>Processor:</b>  <b>Access Code:</b> O  <b>Reliability:</b>  <b>On/Off:</b> On  <b>Start Date:</b>  <b>End Date:</b>  <b>Spacemin:</b>  <b>Spacemax:</b>  <b>Stations:</b> 123  <b>Vessel Type:</b>  <b>Vessel Name:</b>  <b>West Side:</b> 139.2008  <b>East Side:</b> 139.2497  <b>North Side:</b> -35.0475  <b>South Side:</b> -35.1197  <b>Geodetic Datum:</b> AGD66  <b>Loc Meth:</b>  <b>Loc Acc:</b> 100  <b>Grd Elev Datum:</b> AHD  <b>Grd Elev Acc:</b> 5  <b>Grd Elev Meth:</b>  <b>Gravity Datum:</b> O  <b>Gravity Acc:</b> 1  <b>Terr Corr Meth:</b>  <b>Terr Corr Error:</b></p>

## Index of Gravity Surveys

<p><b>Survey Id:</b> 197565  <b>Survey Name:</b> Canegrass Low Region Grav  <b>State:</b> SA  <b>Country:</b> AUS  <b>Operator:</b> Dept Mines SA  <b>Contractor:</b>  <b>Processor:</b>  <b>Access Code:</b> O  <b>Reliability:</b>  <b>On/Off:</b> On  <b>Start Date:</b>  <b>End Date:</b>  <b>Spacemin:</b>  <b>Spacemax:</b>  <b>Stations:</b> 36  <b>Vessel Type:</b>  <b>Vessel Name:</b>  <b>West Side:</b> 140.0935  <b>East Side:</b> 140.8785  <b>North Side:</b> -32.9987  <b>South Side:</b> -34.0131  <b>Geodetic Datum:</b> AGD66  <b>Loc Meth:</b>  <b>Loc Acc:</b> 100  <b>Grd Elev Datum:</b> AHD  <b>Grd Elev Acc:</b> 5  <b>Grd Elev Meth:</b>  <b>Gravity Datum:</b> O  <b>Gravity Acc:</b> 1  <b>Terr Corr Meth:</b>  <b>Terr Corr Error:</b></p>	<p><b>Survey Id:</b> 197566  <b>Survey Name:</b> Maitland Region Grav  <b>State:</b> SA  <b>Country:</b> AUS  <b>Operator:</b> Dept Mines SA  <b>Contractor:</b>  <b>Processor:</b>  <b>Access Code:</b> O  <b>Reliability:</b>  <b>On/Off:</b> On  <b>Start Date:</b>  <b>End Date:</b>  <b>Spacemin:</b>  <b>Spacemax:</b>  <b>Stations:</b> 626  <b>Vessel Type:</b>  <b>Vessel Name:</b>  <b>West Side:</b> 137.4169  <b>East Side:</b> 137.9959  <b>North Side:</b> -34.0032  <b>South Side:</b> -34.7236  <b>Geodetic Datum:</b> AGD66  <b>Loc Meth:</b>  <b>Loc Acc:</b> 100  <b>Grd Elev Datum:</b> AHD  <b>Grd Elev Acc:</b> 5  <b>Grd Elev Meth:</b>  <b>Gravity Datum:</b> O  <b>Gravity Acc:</b> 1  <b>Terr Corr Meth:</b>  <b>Terr Corr Error:</b></p>
<p><b>Survey Id:</b> 197568  <b>Survey Name:</b> Monash, Canegrass Seismic Lines, Grav  <b>State:</b> SA  <b>Country:</b> AUS  <b>Operator:</b> Dept Mines SA  <b>Contractor:</b>  <b>Processor:</b>  <b>Access Code:</b> O  <b>Reliability:</b>  <b>On/Off:</b> On  <b>Start Date:</b>  <b>End Date:</b>  <b>Spacemin:</b>  <b>Spacemax:</b>  <b>Stations:</b> 47  <b>Vessel Type:</b>  <b>Vessel Name:</b>  <b>West Side:</b> 140.2474  <b>East Side:</b> 140.4246  <b>North Side:</b> -33.6543  <b>South Side:</b> -33.6845  <b>Geodetic Datum:</b> AGD66  <b>Loc Meth:</b>  <b>Loc Acc:</b> 100  <b>Grd Elev Datum:</b> AHD  <b>Grd Elev Acc:</b> 5  <b>Grd Elev Meth:</b>  <b>Gravity Datum:</b> O  <b>Gravity Acc:</b> 1  <b>Terr Corr Meth:</b>  <b>Terr Corr Error:</b></p>	<p><b>Survey Id:</b> 197569  <b>Survey Name:</b> Stuart Shelf  <b>State:</b> SA  <b>Country:</b> AUS  <b>Operator:</b> Dept Minerals and Energy SA  <b>Contractor:</b>  <b>Processor:</b>  <b>Access Code:</b> O  <b>Reliability:</b>  <b>On/Off:</b> On  <b>Start Date:</b>  <b>End Date:</b>  <b>Spacemin:</b>  <b>Spacemax:</b>  <b>Stations:</b> 1565  <b>Vessel Type:</b>  <b>Vessel Name:</b>  <b>West Side:</b> 136.78146  <b>East Side:</b> 136.98734  <b>North Side:</b> -30.36493  <b>South Side:</b> -30.53261  <b>Geodetic Datum:</b> AGD66  <b>Loc Meth:</b>  <b>Loc Acc:</b> 100  <b>Grd Elev Datum:</b> AHD  <b>Grd Elev Acc:</b> 5  <b>Grd Elev Meth:</b>  <b>Gravity Datum:</b> O  <b>Gravity Acc:</b> 1  <b>Terr Corr Meth:</b>  <b>Terr Corr Error:</b></p>

## Index of Gravity Surveys

<b>Survey Id:</b> 197573 <b>Survey Name:</b> Lamont Marine Grav V3215 <b>State:</b> <b>Country:</b> AUS <b>Operator:</b> <b>Contractor:</b> <b>Processor:</b> <b>Access Code:</b> O <b>Reliability:</b> <b>On/Off:</b> Off <b>Start Date:</b> <b>End Date:</b> <b>Spacemin:</b> <b>Spacemax:</b> <b>Stations:</b> 203 <b>Vessel Type:</b> <b>Vessel Name:</b> <b>West Side:</b> 144.3778 <b>East Side:</b> 161.959 <b>North Side:</b> -38.4085 <b>South Side:</b> -41.0794 <b>Geodetic Datum:</b> AGD66 <b>Loc Meth:</b> <b>Loc Acc:</b> 100 <b>Grd Elev Datum:</b> AHD <b>Grd Elev Acc:</b> 5 <b>Grd Elev Meth:</b> <b>Gravity Datum:</b> N <b>Gravity Acc:</b> 1 <b>Terr Corr Meth:</b> <b>Terr Corr Error:</b>	<b>Survey Id:</b> 197574 <b>Survey Name:</b> Lamont Marine Grav V3301 <b>State:</b> <b>Country:</b> AUS <b>Operator:</b> <b>Contractor:</b> <b>Processor:</b> <b>Access Code:</b> O <b>Reliability:</b> <b>On/Off:</b> Off <b>Start Date:</b> <b>End Date:</b> <b>Spacemin:</b> <b>Spacemax:</b> <b>Stations:</b> 317 <b>Vessel Type:</b> <b>Vessel Name:</b> <b>West Side:</b> 130.2954 <b>East Side:</b> 144.5345 <b>North Side:</b> -38.6695 <b>South Side:</b> -46.9275 <b>Geodetic Datum:</b> AGD66 <b>Loc Meth:</b> <b>Loc Acc:</b> 100 <b>Grd Elev Datum:</b> AHD <b>Grd Elev Acc:</b> 5 <b>Grd Elev Meth:</b> <b>Gravity Datum:</b> N <b>Gravity Acc:</b> 1 <b>Terr Corr Meth:</b> <b>Terr Corr Error:</b>
<b>Survey Id:</b> 197590 <b>Survey Name:</b> Crustal Movements Markham Valley PNG Grav <b>State:</b> <b>Country:</b> PNG <b>Operator:</b> BMR <b>Contractor:</b> BMR <b>Processor:</b> BMR <b>Access Code:</b> O <b>Reliability:</b> <b>On/Off:</b> On <b>Start Date:</b> 1/05/1975 <b>End Date:</b> 30/06/1975 <b>Spacemin:</b> <b>Spacemax:</b> <b>Stations:</b> 9 <b>Vessel Type:</b> <b>Vessel Name:</b> <b>West Side:</b> 146.77 <b>East Side:</b> 151.18167 <b>North Side:</b> -6.67883 <b>South Side:</b> -33.935 <b>Geodetic Datum:</b> AGD66 <b>Loc Meth:</b> SUR <b>Loc Acc:</b> 100 <b>Grd Elev Datum:</b> AHD <b>Grd Elev Acc:</b> 0.5 <b>Grd Elev Meth:</b> SUR <b>Gravity Datum:</b> O <b>Gravity Acc:</b> 0.1 <b>Terr Corr Meth:</b> <b>Terr Corr Error:</b>	<b>Survey Id:</b> 197591 <b>Survey Name:</b> Isogal Follow up Melbourne, Albury, Grav <b>State:</b> NSW, VIC <b>Country:</b> AUS <b>Operator:</b> BMR <b>Contractor:</b> <b>Processor:</b> <b>Access Code:</b> O <b>Reliability:</b> <b>On/Off:</b> On <b>Start Date:</b> 10/02/1975 <b>End Date:</b> 14/02/1975 <b>Spacemin:</b> <b>Spacemax:</b> <b>Stations:</b> 2 <b>Vessel Type:</b> <b>Vessel Name:</b> <b>West Side:</b> 145.31833 <b>East Side:</b> 146.955 <b>North Side:</b> -36.07167 <b>South Side:</b> -37.89 <b>Geodetic Datum:</b> AGD66 <b>Loc Meth:</b> <b>Loc Acc:</b> 100 <b>Grd Elev Datum:</b> MSL <b>Grd Elev Acc:</b> 5 <b>Grd Elev Meth:</b> <b>Gravity Datum:</b> I <b>Gravity Acc:</b> 0.1 <b>Terr Corr Meth:</b> DFA <b>Terr Corr Error:</b>



## Index of Gravity Surveys

<p><b>Survey Id:</b> 197608  <b>Survey Name:</b> Orroral Valley Grav, ACT  <b>State:</b> ACT  <b>Country:</b> AUS  <b>Operator:</b>  <b>Contractor:</b>  <b>Processor:</b>  <b>Access Code:</b> O  <b>Reliability:</b>  <b>On/Off:</b> On  <b>Start Date:</b> 1/06/1976  <b>End Date:</b> 30/06/1976  <b>Spacemin:</b>  <b>Spacemax:</b>  <b>Stations:</b> 93  <b>Vessel Type:</b>  <b>Vessel Name:</b>  <b>West Side:</b> 148.9375  <b>East Side:</b> 149.17  <b>North Side:</b> -35.56  <b>South Side:</b> -36.18333  <b>Geodetic Datum:</b> AGD66  <b>Loc Meth:</b>  <b>Loc Acc:</b> 100  <b>Grd Elev Datum:</b> AHD  <b>Grd Elev Acc:</b> 0.5  <b>Grd Elev Meth:</b> SUR  <b>Gravity Datum:</b> O  <b>Gravity Acc:</b> 0.1  <b>Terr Corr Meth:</b>  <b>Terr Corr Error:</b></p>	<p><b>Survey Id:</b> 197609  <b>Survey Name:</b> Belconnen Grav  <b>State:</b> ACT  <b>Country:</b> AUS  <b>Operator:</b>  <b>Contractor:</b>  <b>Processor:</b>  <b>Access Code:</b> O  <b>Reliability:</b>  <b>On/Off:</b> On  <b>Start Date:</b> 1/10/1976  <b>End Date:</b> 31/10/1976  <b>Spacemin:</b>  <b>Spacemax:</b>  <b>Stations:</b> 22  <b>Vessel Type:</b>  <b>Vessel Name:</b>  <b>West Side:</b> 149.00383  <b>East Side:</b> 149.07883  <b>North Side:</b> -35.19567  <b>South Side:</b> -35.2555  <b>Geodetic Datum:</b> AGD66  <b>Loc Meth:</b>  <b>Loc Acc:</b> 100  <b>Grd Elev Datum:</b> AHD  <b>Grd Elev Acc:</b> 0.5  <b>Grd Elev Meth:</b> TOS  <b>Gravity Datum:</b> O  <b>Gravity Acc:</b> 0.1  <b>Terr Corr Meth:</b>  <b>Terr Corr Error:</b></p>
---	---

<p><b>Survey Id:</b> 197611  <b>Survey Name:</b> Eastern Galilee Basin Seismic,  Grav  <b>State:</b> QLD  <b>Country:</b> AUS  <b>Operator:</b> BMR  <b>Contractor:</b> BMR  <b>Processor:</b> BMR  <b>Access Code:</b> O  <b>Reliability:</b>  <b>On/Off:</b> On  <b>Start Date:</b> 14/10/1976  <b>End Date:</b> 22/10/1976  <b>Spacemin:</b> 500  <b>Spacemax:</b> 500  <b>Stations:</b> 110  <b>Vessel Type:</b> 4W  <b>Vessel Name:</b>  <b>West Side:</b> 145.03033  <b>East Side:</b> 145.4275  <b>North Side:</b> -20.56467  <b>South Side:</b> -20.77017  <b>Geodetic Datum:</b> AGD66  <b>Loc Meth:</b> SUR  <b>Loc Acc:</b> 100  <b>Grd Elev Datum:</b> AHD  <b>Grd Elev Acc:</b> 1.5  <b>Grd Elev Meth:</b> SUR  <b>Gravity Datum:</b> O  <b>Gravity Acc:</b> 0.2  <b>Terr Corr Meth:</b>  <b>Terr Corr Error:</b></p>	<p><b>Survey Id:</b> 197612  <b>Survey Name:</b> Eastern Galilee Basin Seismic,  Grav  <b>State:</b> QLD  <b>Country:</b> AUS  <b>Operator:</b> BMR  <b>Contractor:</b> BMR  <b>Processor:</b> BMR  <b>Access Code:</b> O  <b>Reliability:</b>  <b>On/Off:</b> On  <b>Start Date:</b> 14/10/1976  <b>End Date:</b> 22/10/1976  <b>Spacemin:</b> 500  <b>Spacemax:</b> 500  <b>Stations:</b> 68  <b>Vessel Type:</b> 4W  <b>Vessel Name:</b>  <b>West Side:</b> 144.39383  <b>East Side:</b> 144.571  <b>North Side:</b> -20.62667  <b>South Side:</b> -20.85983  <b>Geodetic Datum:</b> AGD66  <b>Loc Meth:</b> SUR  <b>Loc Acc:</b> 100  <b>Grd Elev Datum:</b> AHD  <b>Grd Elev Acc:</b> 1.5  <b>Grd Elev Meth:</b> SUR  <b>Gravity Datum:</b> O  <b>Gravity Acc:</b> 0.2  <b>Terr Corr Meth:</b>  <b>Terr Corr Error:</b></p>
--	--

## Index of Gravity Surveys

<p><b>Survey Id:</b> 197613  <b>Survey Name:</b> Eastern Galilee Basin Seismic,  Grav  <b>State:</b> QLD  <b>Country:</b> AUS  <b>Operator:</b> BMR  <b>Contractor:</b> BMR  <b>Processor:</b> BMR  <b>Access Code:</b> O  <b>Reliability:</b>  <b>On/Off:</b> On  <b>Start Date:</b> 27/10/1976  <b>End Date:</b> 26/11/1976  <b>Spacemin:</b> 500  <b>Spacemax:</b> 500  <b>Stations:</b> 141  <b>Vessel Type:</b> 4W  <b>Vessel Name:</b>  <b>West Side:</b> 146.649  <b>East Side:</b> 147.29661  <b>North Side:</b> -22.4805  <b>South Side:</b> -22.60592  <b>Geodetic Datum:</b> AGD66  <b>Loc Meth:</b> SUR  <b>Loc Acc:</b> 100  <b>Grd Elev Datum:</b> AHD  <b>Grd Elev Acc:</b> 1.5  <b>Grd Elev Meth:</b> SUR  <b>Gravity Datum:</b> O  <b>Gravity Acc:</b> 0.2  <b>Terr Corr Meth:</b>  <b>Terr Corr Error:</b></p>	<p><b>Survey Id:</b> 197614  <b>Survey Name:</b> Eastern Galilee Basin Seismic,  Grav  <b>State:</b> QLD  <b>Country:</b> AUS  <b>Operator:</b> BMR  <b>Contractor:</b> BMR  <b>Processor:</b> BMR  <b>Access Code:</b> O  <b>Reliability:</b>  <b>On/Off:</b> On  <b>Start Date:</b> 27/10/1976  <b>End Date:</b> 26/11/1976  <b>Spacemin:</b> 500  <b>Spacemax:</b> 500  <b>Stations:</b> 110  <b>Vessel Type:</b> 4W  <b>Vessel Name:</b>  <b>West Side:</b> 146.56417  <b>East Side:</b> 147.09225  <b>North Side:</b> -23.64472  <b>South Side:</b> -23.68511  <b>Geodetic Datum:</b> AGD66  <b>Loc Meth:</b> SUR  <b>Loc Acc:</b> 100  <b>Grd Elev Datum:</b> AHD  <b>Grd Elev Acc:</b> 1.5  <b>Grd Elev Meth:</b> SUR  <b>Gravity Datum:</b> O  <b>Gravity Acc:</b> 0.2  <b>Terr Corr Meth:</b>  <b>Terr Corr Error:</b></p>
--	---

<p><b>Survey Id:</b> 197650  <b>Survey Name:</b> Kempton Area Grav - Segment B  <b>State:</b> TAS  <b>Country:</b> AUS  <b>Operator:</b> University of Tasmania  <b>Contractor:</b>  <b>Processor:</b>  <b>Access Code:</b> O  <b>Reliability:</b>  <b>On/Off:</b> On  <b>Start Date:</b>  <b>End Date:</b>  <b>Spacemin:</b>  <b>Spacemax:</b>  <b>Stations:</b> 189  <b>Vessel Type:</b>  <b>Vessel Name:</b>  <b>West Side:</b> 146.92433  <b>East Side:</b> 147.27617  <b>North Side:</b> -42.34364  <b>South Side:</b> -42.61336  <b>Geodetic Datum:</b> AGD66  <b>Loc Meth:</b>  <b>Loc Acc:</b> 100  <b>Grd Elev Datum:</b> AHD  <b>Grd Elev Acc:</b> 3  <b>Grd Elev Meth:</b>  <b>Gravity Datum:</b> O  <b>Gravity Acc:</b> 0.6  <b>Terr Corr Meth:</b>  <b>Terr Corr Error:</b></p>	<p><b>Survey Id:</b> 197651  <b>Survey Name:</b> Northeast Coalfields (ECCP)  <b>State:</b> TAS  <b>Country:</b> AUS  <b>Operator:</b> Dept of Mines Tasmania  <b>Contractor:</b>  <b>Processor:</b> Dept of Mines Tasmania  <b>Access Code:</b> O  <b>Reliability:</b>  <b>On/Off:</b> On  <b>Start Date:</b>  <b>End Date:</b>  <b>Spacemin:</b>  <b>Spacemax:</b>  <b>Stations:</b> 739  <b>Vessel Type:</b>  <b>Vessel Name:</b>  <b>West Side:</b> 147.69583  <b>East Side:</b> 148.31778  <b>North Side:</b> -41.48806  <b>South Side:</b> -42.10944  <b>Geodetic Datum:</b> AGD66  <b>Loc Meth:</b> SCA  <b>Loc Acc:</b> 75  <b>Grd Elev Datum:</b> AHD  <b>Grd Elev Acc:</b> 2.5  <b>Grd Elev Meth:</b> MIB  <b>Gravity Datum:</b> O  <b>Gravity Acc:</b> 0.5  <b>Terr Corr Meth:</b>  <b>Terr Corr Error:</b></p>
--	--

## Index of Gravity Surveys

<p><b>Survey Id:</b> 197661  <b>Survey Name:</b> Tickera Road Grav  <b>State:</b> SA  <b>Country:</b> AUS  <b>Operator:</b> Dept Mines SA  <b>Contractor:</b>  <b>Processor:</b>  <b>Access Code:</b> O  <b>Reliability:</b>  <b>On/Off:</b> On  <b>Start Date:</b>  <b>End Date:</b>  <b>Spacemin:</b>  <b>Spacemax:</b>  <b>Stations:</b> 448  <b>Vessel Type:</b>  <b>Vessel Name:</b>  <b>West Side:</b> 137.7651  <b>East Side:</b> 139.4091  <b>North Side:</b> -30.2124  <b>South Side:</b> -35.3371  <b>Geodetic Datum:</b> AGD66  <b>Loc Meth:</b>  <b>Loc Acc:</b> 100  <b>Grd Elev Datum:</b> AHD  <b>Grd Elev Acc:</b> 5  <b>Grd Elev Meth:</b>  <b>Gravity Datum:</b> O  <b>Gravity Acc:</b> 1  <b>Terr Corr Meth:</b>  <b>Terr Corr Error:</b></p>	<p><b>Survey Id:</b> 197662  <b>Survey Name:</b> Grav Survey  <b>State:</b> SA  <b>Country:</b> AUS  <b>Operator:</b>  <b>Contractor:</b>  <b>Processor:</b>  <b>Access Code:</b> O  <b>Reliability:</b>  <b>On/Off:</b> On  <b>Start Date:</b>  <b>End Date:</b>  <b>Spacemin:</b>  <b>Spacemax:</b>  <b>Stations:</b> 138  <b>Vessel Type:</b>  <b>Vessel Name:</b>  <b>West Side:</b> 137.9289  <b>East Side:</b> 138.1254  <b>North Side:</b> -33.47888  <b>South Side:</b> -33.85379  <b>Geodetic Datum:</b> ANG  <b>Loc Meth:</b>  <b>Loc Acc:</b> 100  <b>Grd Elev Datum:</b> AHD  <b>Grd Elev Acc:</b> 5  <b>Grd Elev Meth:</b>  <b>Gravity Datum:</b> O  <b>Gravity Acc:</b> 1  <b>Terr Corr Meth:</b>  <b>Terr Corr Error:</b></p>
--	--

<p><b>Survey Id:</b> 197665  <b>Survey Name:</b> Barabba, Mallala, Balaklava Detailed Grav  <b>State:</b> SA  <b>Country:</b> AUS  <b>Operator:</b> Dept Mines SA  <b>Contractor:</b>  <b>Processor:</b>  <b>Access Code:</b> O  <b>Reliability:</b>  <b>On/Off:</b> On  <b>Start Date:</b>  <b>End Date:</b>  <b>Spacemin:</b>  <b>Spacemax:</b>  <b>Stations:</b> 93  <b>Vessel Type:</b>  <b>Vessel Name:</b>  <b>West Side:</b> 138.0022  <b>East Side:</b> 138.6819  <b>North Side:</b> -34.235  <b>South Side:</b> -34.5149  <b>Geodetic Datum:</b> AGD66  <b>Loc Meth:</b>  <b>Loc Acc:</b> 100  <b>Grd Elev Datum:</b> AHD  <b>Grd Elev Acc:</b> 5  <b>Grd Elev Meth:</b>  <b>Gravity Datum:</b> O  <b>Gravity Acc:</b> 1  <b>Terr Corr Meth:</b>  <b>Terr Corr Error:</b></p>	<p><b>Survey Id:</b> 197666  <b>Survey Name:</b> Stuart Shelf Detailed Grav  <b>State:</b> SA  <b>Country:</b> AUS  <b>Operator:</b> Dept Mines SA  <b>Contractor:</b>  <b>Processor:</b>  <b>Access Code:</b> O  <b>Reliability:</b>  <b>On/Off:</b> On  <b>Start Date:</b>  <b>End Date:</b>  <b>Spacemin:</b>  <b>Spacemax:</b>  <b>Stations:</b> 223  <b>Vessel Type:</b>  <b>Vessel Name:</b>  <b>West Side:</b> 137.2712  <b>East Side:</b> 137.7729  <b>North Side:</b> -32.0006  <b>South Side:</b> -32.972  <b>Geodetic Datum:</b> AGD66  <b>Loc Meth:</b>  <b>Loc Acc:</b> 100  <b>Grd Elev Datum:</b> AHD  <b>Grd Elev Acc:</b> 5  <b>Grd Elev Meth:</b>  <b>Gravity Datum:</b> O  <b>Gravity Acc:</b> 1  <b>Terr Corr Meth:</b>  <b>Terr Corr Error:</b></p>
--	--

## Index of Gravity Surveys

<p><b>Survey Id:</b> 197668  <b>Survey Name:</b> Stuart Shelf  <b>State:</b> SA  <b>Country:</b> AUS  <b>Operator:</b> Dept Minerals and Energy SA  <b>Contractor:</b>  <b>Processor:</b>  <b>Access Code:</b> O  <b>Reliability:</b>  <b>On/Off:</b> On  <b>Start Date:</b>  <b>End Date:</b>  <b>Spacemin:</b>  <b>Spacemax:</b>  <b>Stations:</b> 1040  <b>Vessel Type:</b>  <b>Vessel Name:</b>  <b>West Side:</b> 136.77138  <b>East Side:</b> 136.87069  <b>North Side:</b> -30.1023  <b>South Side:</b> -30.18487  <b>Geodetic Datum:</b> AGD66  <b>Loc Meth:</b>  <b>Loc Acc:</b> 100  <b>Grd Elev Datum:</b> AHD  <b>Grd Elev Acc:</b> 5  <b>Grd Elev Meth:</b>  <b>Gravity Datum:</b> O  <b>Gravity Acc:</b> 1  <b>Terr Corr Meth:</b>  <b>Terr Corr Error:</b></p>	<p><b>Survey Id:</b> 197669  <b>Survey Name:</b> Stuart Shelf  <b>State:</b> SA  <b>Country:</b> AUS  <b>Operator:</b> Dept Minerals and Energy SA  <b>Contractor:</b>  <b>Processor:</b>  <b>Access Code:</b> O  <b>Reliability:</b>  <b>On/Off:</b> On  <b>Start Date:</b>  <b>End Date:</b>  <b>Spacemin:</b>  <b>Spacemax:</b>  <b>Stations:</b> 2757  <b>Vessel Type:</b>  <b>Vessel Name:</b>  <b>West Side:</b> 137.57918  <b>East Side:</b> 137.87667  <b>North Side:</b> -30.65179  <b>South Side:</b> -30.91813  <b>Geodetic Datum:</b> AGD66  <b>Loc Meth:</b>  <b>Loc Acc:</b> 100  <b>Grd Elev Datum:</b> AHD  <b>Grd Elev Acc:</b> 5  <b>Grd Elev Meth:</b>  <b>Gravity Datum:</b> O  <b>Gravity Acc:</b> 1  <b>Terr Corr Meth:</b>  <b>Terr Corr Error:</b></p>
<p><b>Survey Id:</b> 197672  <b>Survey Name:</b> Grav Survey  <b>State:</b> SA  <b>Country:</b> AUS  <b>Operator:</b>  <b>Contractor:</b>  <b>Processor:</b>  <b>Access Code:</b> O  <b>Reliability:</b>  <b>On/Off:</b> On  <b>Start Date:</b>  <b>End Date:</b>  <b>Spacemin:</b>  <b>Spacemax:</b>  <b>Stations:</b> 18  <b>Vessel Type:</b>  <b>Vessel Name:</b>  <b>West Side:</b> 137.2712  <b>East Side:</b> 137.7521  <b>North Side:</b> -31.98199  <b>South Side:</b> -32.51154  <b>Geodetic Datum:</b> ANG  <b>Loc Meth:</b>  <b>Loc Acc:</b> 100  <b>Grd Elev Datum:</b> AHD  <b>Grd Elev Acc:</b> 5  <b>Grd Elev Meth:</b>  <b>Gravity Datum:</b> O  <b>Gravity Acc:</b> 1  <b>Terr Corr Meth:</b>  <b>Terr Corr Error:</b></p>	<p><b>Survey Id:</b> 197673  <b>Survey Name:</b> Lamont Marine Grav V3303  <b>State:</b>  <b>Country:</b> AUS  <b>Operator:</b>  <b>Contractor:</b>  <b>Processor:</b>  <b>Access Code:</b> O  <b>Reliability:</b>  <b>On/Off:</b> Off  <b>Start Date:</b>  <b>End Date:</b>  <b>Spacemin:</b>  <b>Spacemax:</b>  <b>Stations:</b> 647  <b>Vessel Type:</b>  <b>Vessel Name:</b>  <b>West Side:</b> 121.4902  <b>East Side:</b> 144.528  <b>North Side:</b> -33.9325  <b>South Side:</b> -39.2375  <b>Geodetic Datum:</b> AGD66  <b>Loc Meth:</b>  <b>Loc Acc:</b> 100  <b>Grd Elev Datum:</b> AHD  <b>Grd Elev Acc:</b> 5  <b>Grd Elev Meth:</b>  <b>Gravity Datum:</b> N  <b>Gravity Acc:</b> 1  <b>Terr Corr Meth:</b>  <b>Terr Corr Error:</b></p>

## Index of Gravity Surveys

<b>Survey Id:</b> 197674 <b>Survey Name:</b> Lamont Marine Grav V3304 <b>State:</b> <b>Country:</b> AUS <b>Operator:</b> <b>Contractor:</b> <b>Processor:</b> <b>Access Code:</b> O <b>Reliability:</b> <b>On/Off:</b> Off <b>Start Date:</b> <b>End Date:</b> <b>Spacemin:</b> <b>Spacemax:</b> <b>Stations:</b> 605 <b>Vessel Type:</b> <b>Vessel Name:</b> <b>West Side:</b> 108.0075 <b>East Side:</b> 144.3877 <b>North Side:</b> -31.9158 <b>South Side:</b> -39.0038 <b>Geodetic Datum:</b> AGD66 <b>Loc Meth:</b> <b>Loc Acc:</b> 100 <b>Grd Elev Datum:</b> AHD <b>Grd Elev Acc:</b> 5 <b>Grd Elev Meth:</b> <b>Gravity Datum:</b> N <b>Gravity Acc:</b> 1 <b>Terr Corr Meth:</b> <b>Terr Corr Error:</b>	<b>Survey Id:</b> 197675 <b>Survey Name:</b> Lamont Marine Grav V3305 <b>State:</b> WA <b>Country:</b> AUS <b>Operator:</b> <b>Contractor:</b> <b>Processor:</b> <b>Access Code:</b> O <b>Reliability:</b> <b>On/Off:</b> Off <b>Start Date:</b> <b>End Date:</b> <b>Spacemin:</b> <b>Spacemax:</b> <b>Stations:</b> 154 <b>Vessel Type:</b> <b>Vessel Name:</b> <b>West Side:</b> 108.0058 <b>East Side:</b> 114.8185 <b>North Side:</b> -21.7799 <b>South Side:</b> -31.8271 <b>Geodetic Datum:</b> AGD66 <b>Loc Meth:</b> <b>Loc Acc:</b> 100 <b>Grd Elev Datum:</b> AHD <b>Grd Elev Acc:</b> 5 <b>Grd Elev Meth:</b> <b>Gravity Datum:</b> N <b>Gravity Acc:</b> 1 <b>Terr Corr Meth:</b> <b>Terr Corr Error:</b>
<b>Survey Id:</b> 197676 <b>Survey Name:</b> Lamont Marine Grav V3308 <b>State:</b> WA <b>Country:</b> AUS <b>Operator:</b> <b>Contractor:</b> <b>Processor:</b> <b>Access Code:</b> O <b>Reliability:</b> <b>On/Off:</b> Off <b>Start Date:</b> 1/01/1976 <b>End Date:</b> 31/12/1976 <b>Spacemin:</b> <b>Spacemax:</b> <b>Stations:</b> 307 <b>Vessel Type:</b> <b>Vessel Name:</b> <b>West Side:</b> 108.0105 <b>East Side:</b> 112.8221 <b>North Side:</b> -17.5057 <b>South Side:</b> -22.9124 <b>Geodetic Datum:</b> AGD66 <b>Loc Meth:</b> <b>Loc Acc:</b> 100 <b>Grd Elev Datum:</b> AHD <b>Grd Elev Acc:</b> 5 <b>Grd Elev Meth:</b> <b>Gravity Datum:</b> N <b>Gravity Acc:</b> 1 <b>Terr Corr Meth:</b> <b>Terr Corr Error:</b>	<b>Survey Id:</b> 197677 <b>Survey Name:</b> Lamont Marine Grav V3309 <b>State:</b> WA <b>Country:</b> AUS <b>Operator:</b> <b>Contractor:</b> <b>Processor:</b> <b>Access Code:</b> O <b>Reliability:</b> <b>On/Off:</b> Off <b>Start Date:</b> <b>End Date:</b> <b>Spacemin:</b> <b>Spacemax:</b> <b>Stations:</b> 1 <b>Vessel Type:</b> <b>Vessel Name:</b> <b>West Side:</b> 121.1075 <b>East Side:</b> 121.1075 <b>North Side:</b> -8.0073 <b>South Side:</b> -8.0073 <b>Geodetic Datum:</b> AGD66 <b>Loc Meth:</b> <b>Loc Acc:</b> 100 <b>Grd Elev Datum:</b> AHD <b>Grd Elev Acc:</b> 5 <b>Grd Elev Meth:</b> <b>Gravity Datum:</b> N <b>Gravity Acc:</b> 1 <b>Terr Corr Meth:</b> <b>Terr Corr Error:</b>

## Index of Gravity Surveys

<p><b>Survey Id:</b> 197678  <b>Survey Name:</b> Lamont Marine Grav V3313</p> <p><b>State:</b>  <b>Country:</b> AUS  <b>Operator:</b>  <b>Contractor:</b>  <b>Processor:</b>  <b>Access Code:</b> O  <b>Reliability:</b>  <b>On/Off:</b> Off  <b>Start Date:</b>  <b>End Date:</b>  <b>Spacemin:</b>  <b>Spacemax:</b>  <b>Stations:</b> 879  <b>Vessel Type:</b>  <b>Vessel Name:</b>  <b>West Side:</b> 146.1084  <b>East Side:</b> 154.787  <b>North Side:</b> -8.0395  <b>South Side:</b> -18.9359  <b>Geodetic Datum:</b> AGD66  <b>Loc Meth:</b>  <b>Loc Acc:</b> 100  <b>Grd Elev Datum:</b> AHD  <b>Grd Elev Acc:</b> 5  <b>Grd Elev Meth:</b>  <b>Gravity Datum:</b> N  <b>Gravity Acc:</b> 1  <b>Terr Corr Meth:</b>  <b>Terr Corr Error:</b></p>	<p><b>Survey Id:</b> 197679  <b>Survey Name:</b> University of Tokyo Marine Grav KH7605</p> <p><b>State:</b> WA  <b>Country:</b> AUS  <b>Operator:</b> University of Tokyo  <b>Contractor:</b>  <b>Processor:</b>  <b>Access Code:</b> O  <b>Reliability:</b>  <b>On/Off:</b> Off  <b>Start Date:</b>  <b>End Date:</b>  <b>Spacemin:</b>  <b>Spacemax:</b>  <b>Stations:</b> 567  <b>Vessel Type:</b>  <b>Vessel Name:</b>  <b>West Side:</b> 108.0107  <b>East Side:</b> 115.7593  <b>North Side:</b> -8.0003  <b>South Side:</b> -12.1923  <b>Geodetic Datum:</b> AGD66  <b>Loc Meth:</b>  <b>Loc Acc:</b> 100  <b>Grd Elev Datum:</b> AHD  <b>Grd Elev Acc:</b> 5  <b>Grd Elev Meth:</b>  <b>Gravity Datum:</b> N  <b>Gravity Acc:</b> 1  <b>Terr Corr Meth:</b>  <b>Terr Corr Error:</b></p>
<p><b>Survey Id:</b> 197681  <b>Survey Name:</b> Woods Hole Marine Grav A2093L11</p> <p><b>State:</b>  <b>Country:</b> AUS  <b>Operator:</b>  <b>Contractor:</b>  <b>Processor:</b>  <b>Access Code:</b> O  <b>Reliability:</b>  <b>On/Off:</b> Off  <b>Start Date:</b>  <b>End Date:</b>  <b>Spacemin:</b>  <b>Spacemax:</b>  <b>Stations:</b> 1734  <b>Vessel Type:</b>  <b>Vessel Name:</b>  <b>West Side:</b> 108.0042  <b>East Side:</b> 130.67809  <b>North Side:</b> -12.2735  <b>South Side:</b> -19.92507  <b>Geodetic Datum:</b> AGD66  <b>Loc Meth:</b>  <b>Loc Acc:</b> 100  <b>Grd Elev Datum:</b> AHD  <b>Grd Elev Acc:</b> 5  <b>Grd Elev Meth:</b>  <b>Gravity Datum:</b> N  <b>Gravity Acc:</b> 1  <b>Terr Corr Meth:</b>  <b>Terr Corr Error:</b></p>	<p><b>Survey Id:</b> 197682  <b>Survey Name:</b> Woods Hole OI Marine Grav A2093L12</p> <p><b>State:</b>  <b>Country:</b> AUS  <b>Operator:</b>  <b>Contractor:</b>  <b>Processor:</b>  <b>Access Code:</b> O  <b>Reliability:</b>  <b>On/Off:</b> Off  <b>Start Date:</b>  <b>End Date:</b>  <b>Spacemin:</b>  <b>Spacemax:</b>  <b>Stations:</b> 1700  <b>Vessel Type:</b>  <b>Vessel Name:</b>  <b>West Side:</b> 127.8212  <b>East Side:</b> 131.7154  <b>North Side:</b> -8.00004  <b>South Side:</b> -12.43484  <b>Geodetic Datum:</b> AGD66  <b>Loc Meth:</b>  <b>Loc Acc:</b> 100  <b>Grd Elev Datum:</b> AHD  <b>Grd Elev Acc:</b> 5  <b>Grd Elev Meth:</b>  <b>Gravity Datum:</b> N  <b>Gravity Acc:</b> 1  <b>Terr Corr Meth:</b>  <b>Terr Corr Error:</b></p>

## Index of Gravity Surveys

<p><b>Survey Id:</b> 197683  <b>Survey Name:</b> Woods Hole OI Marine Grav  A2093L13  <b>State:</b>  <b>Country:</b> AUS  <b>Operator:</b>  <b>Contractor:</b>  <b>Processor:</b>  <b>Access Code:</b> O  <b>Reliability:</b>  <b>On/Off:</b> Off  <b>Start Date:</b>  <b>End Date:</b>  <b>Spacemin:</b>  <b>Spacemax:</b>  <b>Stations:</b> 919  <b>Vessel Type:</b>  <b>Vessel Name:</b>  <b>West Side:</b> 128.8063  <b>East Side:</b> 131.9612  <b>North Side:</b> -8.00244  <b>South Side:</b> -12.47667  <b>Geodetic Datum:</b> AGD66  <b>Loc Meth:</b>  <b>Loc Acc:</b> 100  <b>Grd Elev Datum:</b> AHD  <b>Grd Elev Acc:</b> 5  <b>Grd Elev Meth:</b>  <b>Gravity Datum:</b> N  <b>Gravity Acc:</b> 1  <b>Terr Corr Meth:</b>  <b>Terr Corr Error:</b></p>	<p><b>Survey Id:</b> 197684  <b>Survey Name:</b> Woods Hole OI Marine Grav  A2093L14  <b>State:</b>  <b>Country:</b> AUS  <b>Operator:</b>  <b>Contractor:</b>  <b>Processor:</b>  <b>Access Code:</b> O  <b>Reliability:</b>  <b>On/Off:</b> Off  <b>Start Date:</b>  <b>End Date:</b>  <b>Spacemin:</b>  <b>Spacemax:</b>  <b>Stations:</b> 6427  <b>Vessel Type:</b>  <b>Vessel Name:</b>  <b>West Side:</b> 108.0025  <b>East Side:</b> 130.6015  <b>North Side:</b> -8.00857  <b>South Side:</b> -16.70027  <b>Geodetic Datum:</b> AGD66  <b>Loc Meth:</b>  <b>Loc Acc:</b> 100  <b>Grd Elev Datum:</b> AHD  <b>Grd Elev Acc:</b> 5  <b>Grd Elev Meth:</b>  <b>Gravity Datum:</b> N  <b>Gravity Acc:</b> 1  <b>Terr Corr Meth:</b>  <b>Terr Corr Error:</b></p>
<p><b>Survey Id:</b> 197691  <b>Survey Name:</b> Mt Ainslie-Black Mountain Grav  <b>State:</b> ACT  <b>Country:</b> AUS  <b>Operator:</b> BMR  <b>Contractor:</b>  <b>Processor:</b>  <b>Access Code:</b> O  <b>Reliability:</b>  <b>On/Off:</b> On  <b>Start Date:</b> 28/11/1976  <b>End Date:</b> 2/12/1976  <b>Spacemin:</b>  <b>Spacemax:</b>  <b>Stations:</b> 2  <b>Vessel Type:</b>  <b>Vessel Name:</b>  <b>West Side:</b> 149.1367  <b>East Side:</b> 149.15667  <b>North Side:</b> -35.27167  <b>South Side:</b> -35.2933  <b>Geodetic Datum:</b> AGD66  <b>Loc Meth:</b>  <b>Loc Acc:</b> 100  <b>Grd Elev Datum:</b> MSL  <b>Grd Elev Acc:</b> 5  <b>Grd Elev Meth:</b>  <b>Gravity Datum:</b> O  <b>Gravity Acc:</b> 0.1  <b>Terr Corr Meth:</b>  <b>Terr Corr Error:</b></p>	<p><b>Survey Id:</b> 197701  <b>Survey Name:</b> Pilbara Crustal Grav  <b>State:</b> WA  <b>Country:</b> AUS  <b>Operator:</b> BMR  <b>Contractor:</b> BMR  <b>Processor:</b>  <b>Access Code:</b> O  <b>Reliability:</b>  <b>On/Off:</b> On  <b>Start Date:</b> 1/06/1977  <b>End Date:</b> 30/09/1977  <b>Spacemin:</b>  <b>Spacemax:</b>  <b>Stations:</b> 2292  <b>Vessel Type:</b> RW  <b>Vessel Name:</b> Helicopter, Toyota 4WD  <b>West Side:</b> 115.902  <b>East Side:</b> 120.32933  <b>North Side:</b> -19.99967  <b>South Side:</b> -26.6045  <b>Geodetic Datum:</b> AGD66  <b>Loc Meth:</b> SUR  <b>Loc Acc:</b> 100  <b>Grd Elev Datum:</b> AHD  <b>Grd Elev Acc:</b> 0.5  <b>Grd Elev Meth:</b> MIB  <b>Gravity Datum:</b> O  <b>Gravity Acc:</b> 0.3  <b>Terr Corr Meth:</b>  <b>Terr Corr Error:</b></p>

## Index of Gravity Surveys

<p><b>Survey Id:</b> 197707  <b>Survey Name:</b> Enderby Land, Mt King Grav  <b>State:</b> AAT  <b>Country:</b> ATA  <b>Operator:</b>  <b>Contractor:</b>  <b>Processor:</b>  <b>Access Code:</b> O  <b>Reliability:</b>  <b>On/Off:</b> On  <b>Start Date:</b> 1/01/1977  <b>End Date:</b> 31/03/1977  <b>Spacemin:</b>  <b>Spacemax:</b>  <b>Stations:</b> 191  <b>Vessel Type:</b> RW  <b>Vessel Name:</b>  <b>West Side:</b> 45.86667  <b>East Side:</b> 61.97017  <b>North Side:</b> -65.85  <b>South Side:</b> -68.7  <b>Geodetic Datum:</b> AGD66  <b>Loc Meth:</b> MAN  <b>Loc Acc:</b>  <b>Grd Elev Datum:</b> AHD  <b>Grd Elev Acc:</b> 10  <b>Grd Elev Meth:</b> PGE  <b>Gravity Datum:</b> O  <b>Gravity Acc:</b> 0.1  <b>Terr Corr Meth:</b>  <b>Terr Corr Error:</b></p>	<p><b>Survey Id:</b> 197711  <b>Survey Name:</b> Toko Syncline Georgina Basin Grav Seismic  <b>State:</b> QLD  <b>Country:</b> AUS  <b>Operator:</b> BMR  <b>Contractor:</b> BMR  <b>Processor:</b> BMR  <b>Access Code:</b> O  <b>Reliability:</b>  <b>On/Off:</b> On  <b>Start Date:</b> 1/06/1977  <b>End Date:</b> 31/12/1977  <b>Spacemin:</b> 500  <b>Spacemax:</b> 500  <b>Stations:</b> 338  <b>Vessel Type:</b> 4W  <b>Vessel Name:</b> Landrovers  <b>West Side:</b> 138.02892  <b>East Side:</b> 138.88183  <b>North Side:</b> -22.92009  <b>South Side:</b> -23.87284  <b>Geodetic Datum:</b> AGD66  <b>Loc Meth:</b> SUR  <b>Loc Acc:</b> 100  <b>Grd Elev Datum:</b> AHD  <b>Grd Elev Acc:</b> 0.5  <b>Grd Elev Meth:</b> SUR  <b>Gravity Datum:</b> O  <b>Gravity Acc:</b> 0.1  <b>Terr Corr Meth:</b>  <b>Terr Corr Error:</b></p>
<p><b>Survey Id:</b> 197712  <b>Survey Name:</b> Georgina Basin Grav Seismic  <b>State:</b> NT,QLD  <b>Country:</b> AUS  <b>Operator:</b> BMR  <b>Contractor:</b> BMR  <b>Processor:</b> BMR  <b>Access Code:</b> O  <b>Reliability:</b>  <b>On/Off:</b> On  <b>Start Date:</b> 1/06/1977  <b>End Date:</b> 31/12/1977  <b>Spacemin:</b> 500  <b>Spacemax:</b> 500  <b>Stations:</b> 137  <b>Vessel Type:</b>  <b>Vessel Name:</b>  <b>West Side:</b> 137.97689  <b>East Side:</b> 138.60867  <b>North Side:</b> -23.15637  <b>South Side:</b> -23.86584  <b>Geodetic Datum:</b> AGD66  <b>Loc Meth:</b> SUR  <b>Loc Acc:</b> 100  <b>Grd Elev Datum:</b> AHD  <b>Grd Elev Acc:</b> 0.5  <b>Grd Elev Meth:</b> SUR  <b>Gravity Datum:</b> O  <b>Gravity Acc:</b> 0.2  <b>Terr Corr Meth:</b>  <b>Terr Corr Error:</b></p>	<p><b>Survey Id:</b> 197720  <b>Survey Name:</b> Stuart Shelf  <b>State:</b> SA  <b>Country:</b> AUS  <b>Operator:</b> Dept Minerals and Energy SA  <b>Contractor:</b>  <b>Processor:</b>  <b>Access Code:</b> O  <b>Reliability:</b>  <b>On/Off:</b> On  <b>Start Date:</b>  <b>End Date:</b>  <b>Spacemin:</b>  <b>Spacemax:</b>  <b>Stations:</b> 1146  <b>Vessel Type:</b>  <b>Vessel Name:</b>  <b>West Side:</b> 136.59989  <b>East Side:</b> 136.81778  <b>North Side:</b> -29.69039  <b>South Side:</b> -29.91219  <b>Geodetic Datum:</b> AGD66  <b>Loc Meth:</b>  <b>Loc Acc:</b> 100  <b>Grd Elev Datum:</b> AHD  <b>Grd Elev Acc:</b> 5  <b>Grd Elev Meth:</b>  <b>Gravity Datum:</b> O  <b>Gravity Acc:</b> 1  <b>Terr Corr Meth:</b>  <b>Terr Corr Error:</b></p>



## Index of Gravity Surveys

<p><b>Survey Id:</b> 197721  <b>Survey Name:</b> Stuart Shelf  <b>State:</b> SA  <b>Country:</b> AUS  <b>Operator:</b> Dept Minerals and Energy SA  <b>Contractor:</b>  <b>Processor:</b>  <b>Access Code:</b> O  <b>Reliability:</b>  <b>On/Off:</b> On  <b>Start Date:</b>  <b>End Date:</b>  <b>Spacemin:</b>  <b>Spacemax:</b>  <b>Stations:</b> 1362  <b>Vessel Type:</b>  <b>Vessel Name:</b>  <b>West Side:</b> 136.70765  <b>East Side:</b> 136.91094  <b>North Side:</b> -30.58264  <b>South Side:</b> -30.67804  <b>Geodetic Datum:</b> AGD66  <b>Loc Meth:</b>  <b>Loc Acc:</b> 100  <b>Grd Elev Datum:</b> AHD  <b>Grd Elev Acc:</b> 5  <b>Grd Elev Meth:</b>  <b>Gravity Datum:</b> O  <b>Gravity Acc:</b> 1  <b>Terr Corr Meth:</b>  <b>Terr Corr Error:</b></p>	<p><b>Survey Id:</b> 197722  <b>Survey Name:</b> Stuart Shelf  <b>State:</b> SA  <b>Country:</b> AUS  <b>Operator:</b> Dept Minerals and Energy SA  <b>Contractor:</b>  <b>Processor:</b>  <b>Access Code:</b> O  <b>Reliability:</b>  <b>On/Off:</b> On  <b>Start Date:</b>  <b>End Date:</b>  <b>Spacemin:</b>  <b>Spacemax:</b>  <b>Stations:</b> 804  <b>Vessel Type:</b>  <b>Vessel Name:</b>  <b>West Side:</b> 136.72004  <b>East Side:</b> 136.78351  <b>North Side:</b> -30.31234  <b>South Side:</b> -30.39887  <b>Geodetic Datum:</b> AGD66  <b>Loc Meth:</b>  <b>Loc Acc:</b> 100  <b>Grd Elev Datum:</b> AHD  <b>Grd Elev Acc:</b> 5  <b>Grd Elev Meth:</b>  <b>Gravity Datum:</b> O  <b>Gravity Acc:</b> 1  <b>Terr Corr Meth:</b>  <b>Terr Corr Error:</b></p>
--	---

<p><b>Survey Id:</b> 197723  <b>Survey Name:</b> Stuart Shelf  <b>State:</b> SA  <b>Country:</b> AUS  <b>Operator:</b> Dept Minerals and Energy SA  <b>Contractor:</b>  <b>Processor:</b>  <b>Access Code:</b> O  <b>Reliability:</b>  <b>On/Off:</b> On  <b>Start Date:</b>  <b>End Date:</b>  <b>Spacemin:</b>  <b>Spacemax:</b>  <b>Stations:</b> 2218  <b>Vessel Type:</b>  <b>Vessel Name:</b>  <b>West Side:</b> 137.5705  <b>East Side:</b> 137.8562  <b>North Side:</b> -30.3819  <b>South Side:</b> -30.6305  <b>Geodetic Datum:</b> AGD66  <b>Loc Meth:</b>  <b>Loc Acc:</b> 100  <b>Grd Elev Datum:</b> AHD  <b>Grd Elev Acc:</b> 5  <b>Grd Elev Meth:</b>  <b>Gravity Datum:</b> O  <b>Gravity Acc:</b> 1  <b>Terr Corr Meth:</b>  <b>Terr Corr Error:</b></p>	<p><b>Survey Id:</b> 197724  <b>Survey Name:</b> Stuart Shelf  <b>State:</b> SA  <b>Country:</b> AUS  <b>Operator:</b> Dept Minerals and Energy SA  <b>Contractor:</b>  <b>Processor:</b>  <b>Access Code:</b> O  <b>Reliability:</b>  <b>On/Off:</b> On  <b>Start Date:</b>  <b>End Date:</b>  <b>Spacemin:</b>  <b>Spacemax:</b>  <b>Stations:</b> 541  <b>Vessel Type:</b>  <b>Vessel Name:</b>  <b>West Side:</b> 137.47582  <b>East Side:</b> 137.61612  <b>North Side:</b> -31.59875  <b>South Side:</b> -31.68666  <b>Geodetic Datum:</b> AGD66  <b>Loc Meth:</b>  <b>Loc Acc:</b> 100  <b>Grd Elev Datum:</b> AHD  <b>Grd Elev Acc:</b> 5  <b>Grd Elev Meth:</b>  <b>Gravity Datum:</b> O  <b>Gravity Acc:</b> 1  <b>Terr Corr Meth:</b>  <b>Terr Corr Error:</b></p>
--	---

## Index of Gravity Surveys

<p><b>Survey Id:</b> 197728  <b>Survey Name:</b> Stuart Shelf</p> <p><b>State:</b> SA  <b>Country:</b> AUS  <b>Operator:</b> Dept Minerals and Energy SA  <b>Contractor:</b>  <b>Processor:</b>  <b>Access Code:</b> O  <b>Reliability:</b>  <b>On/Off:</b> On  <b>Start Date:</b>  <b>End Date:</b>  <b>Spacemin:</b>  <b>Spacemax:</b>  <b>Stations:</b> 1677  <b>Vessel Type:</b>  <b>Vessel Name:</b>  <b>West Side:</b> 137.32703  <b>East Side:</b> 137.53527  <b>North Side:</b> -30.14294  <b>South Side:</b> -30.32343  <b>Geodetic Datum:</b> AGD66  <b>Loc Meth:</b>  <b>Loc Acc:</b> 100  <b>Grd Elev Datum:</b> AHD  <b>Grd Elev Acc:</b> 5  <b>Grd Elev Meth:</b>  <b>Gravity Datum:</b> O  <b>Gravity Acc:</b> 1  <b>Terr Corr Meth:</b>  <b>Terr Corr Error:</b></p>	<p><b>Survey Id:</b> 197731  <b>Survey Name:</b> Silvergrass Plains Hamersley Iron Province Grav</p> <p><b>State:</b> WA  <b>Country:</b> AUS  <b>Operator:</b> Hamersley Exploration  <b>Contractor:</b> Wongela Geophysics  <b>Processor:</b> Wongela Geophysics  <b>Access Code:</b> O  <b>Reliability:</b>  <b>On/Off:</b> On  <b>Start Date:</b> 6/04/1977  <b>End Date:</b> 9/05/1977  <b>Spacemin:</b> 100  <b>Spacemax:</b> 1200  <b>Stations:</b> 1766  <b>Vessel Type:</b> 4W  <b>Vessel Name:</b> LWB Land Rover  <b>West Side:</b> 117.62133  <b>East Side:</b> 117.8545  <b>North Side:</b> -22.26117  <b>South Side:</b> -22.37967  <b>Geodetic Datum:</b> AGD66  <b>Loc Meth:</b> SUR  <b>Loc Acc:</b> 10  <b>Grd Elev Datum:</b> AHD  <b>Grd Elev Acc:</b> 0.5  <b>Grd Elev Meth:</b> SUR  <b>Gravity Datum:</b> O  <b>Gravity Acc:</b> 0.2  <b>Terr Corr Meth:</b>  <b>Terr Corr Error:</b></p>
<p><b>Survey Id:</b> 197732  <b>Survey Name:</b> Newcastle-Maitland Grav</p> <p><b>State:</b> NSW  <b>Country:</b> AUS  <b>Operator:</b>  <b>Contractor:</b> University of NSW  <b>Processor:</b>  <b>Access Code:</b> O  <b>Reliability:</b>  <b>On/Off:</b> On  <b>Start Date:</b>  <b>End Date:</b>  <b>Spacemin:</b>  <b>Spacemax:</b>  <b>Stations:</b> 277  <b>Vessel Type:</b>  <b>Vessel Name:</b>  <b>West Side:</b> 151.0625  <b>East Side:</b> 151.961  <b>North Side:</b> -32.53283  <b>South Side:</b> -32.99083  <b>Geodetic Datum:</b> AGD66  <b>Loc Meth:</b>  <b>Loc Acc:</b> 100  <b>Grd Elev Datum:</b> AHD  <b>Grd Elev Acc:</b> 5  <b>Grd Elev Meth:</b>  <b>Gravity Datum:</b> O  <b>Gravity Acc:</b> 1  <b>Terr Corr Meth:</b>  <b>Terr Corr Error:</b></p>	<p><b>Survey Id:</b> 197745  <b>Survey Name:</b> Stuart Shelf</p> <p><b>State:</b> SA  <b>Country:</b> AUS  <b>Operator:</b> Dept Minerals and Energy SA  <b>Contractor:</b>  <b>Processor:</b>  <b>Access Code:</b> O  <b>Reliability:</b>  <b>On/Off:</b> On  <b>Start Date:</b>  <b>End Date:</b>  <b>Spacemin:</b>  <b>Spacemax:</b>  <b>Stations:</b> 239  <b>Vessel Type:</b>  <b>Vessel Name:</b>  <b>West Side:</b> 137.44854  <b>East Side:</b> 137.68324  <b>North Side:</b> -31.76795  <b>South Side:</b> -31.89082  <b>Geodetic Datum:</b> AGD66  <b>Loc Meth:</b>  <b>Loc Acc:</b> 100  <b>Grd Elev Datum:</b> AHD  <b>Grd Elev Acc:</b> 5  <b>Grd Elev Meth:</b>  <b>Gravity Datum:</b> O  <b>Gravity Acc:</b> 1  <b>Terr Corr Meth:</b>  <b>Terr Corr Error:</b></p>

## Index of Gravity Surveys

<p><b>Survey Id:</b> 197746  <b>Survey Name:</b> Grav Survey  <b>State:</b> SA  <b>Country:</b> AUS  <b>Operator:</b>  <b>Contractor:</b>  <b>Processor:</b>  <b>Access Code:</b> O  <b>Reliability:</b>  <b>On/Off:</b> On  <b>Start Date:</b>  <b>End Date:</b>  <b>Spacemin:</b>  <b>Spacemax:</b>  <b>Stations:</b> 86  <b>Vessel Type:</b>  <b>Vessel Name:</b>  <b>West Side:</b> 135.57738  <b>East Side:</b> 135.66509  <b>North Side:</b> -29.06847  <b>South Side:</b> -29.16919  <b>Geodetic Datum:</b> ANG  <b>Loc Meth:</b>  <b>Loc Acc:</b> 100  <b>Grd Elev Datum:</b> AHD  <b>Grd Elev Acc:</b> 5  <b>Grd Elev Meth:</b>  <b>Gravity Datum:</b> O  <b>Gravity Acc:</b> 1  <b>Terr Corr Meth:</b>  <b>Terr Corr Error:</b></p>	<p><b>Survey Id:</b> 197749  <b>Survey Name:</b> Stuart Shelf  <b>State:</b> SA  <b>Country:</b> AUS  <b>Operator:</b> Dept Minerals and Energy SA  <b>Contractor:</b>  <b>Processor:</b>  <b>Access Code:</b> O  <b>Reliability:</b>  <b>On/Off:</b> On  <b>Start Date:</b>  <b>End Date:</b>  <b>Spacemin:</b>  <b>Spacemax:</b>  <b>Stations:</b> 827  <b>Vessel Type:</b>  <b>Vessel Name:</b>  <b>West Side:</b> 136.8139  <b>East Side:</b> 136.908  <b>North Side:</b> -31.0179  <b>South Side:</b> -31.1212  <b>Geodetic Datum:</b> AGD66  <b>Loc Meth:</b>  <b>Loc Acc:</b> 100  <b>Grd Elev Datum:</b> AHD  <b>Grd Elev Acc:</b> 5  <b>Grd Elev Meth:</b>  <b>Gravity Datum:</b> O  <b>Gravity Acc:</b> 1  <b>Terr Corr Meth:</b>  <b>Terr Corr Error:</b></p>
---	--

<p><b>Survey Id:</b> 197751  <b>Survey Name:</b> Northeast Coalfields (ECCP)  <b>State:</b> TAS  <b>Country:</b> AUS  <b>Operator:</b> Dept of Mines Tasmania  <b>Contractor:</b> Dept of Mines Tasmania  <b>Processor:</b> Dept of Mines Tasmania  <b>Access Code:</b> O  <b>Reliability:</b>  <b>On/Off:</b> On  <b>Start Date:</b>  <b>End Date:</b>  <b>Spacemin:</b> 750  <b>Spacemax:</b> 1000  <b>Stations:</b> 332  <b>Vessel Type:</b>  <b>Vessel Name:</b>  <b>West Side:</b> 148.01722  <b>East Side:</b> 148.34083  <b>North Side:</b> -41.49694  <b>South Side:</b> -42.12361  <b>Geodetic Datum:</b> AGD66  <b>Loc Meth:</b> SCA  <b>Loc Acc:</b> 75  <b>Grd Elev Datum:</b> AHD  <b>Grd Elev Acc:</b> 2.5  <b>Grd Elev Meth:</b> MIB  <b>Gravity Datum:</b> O  <b>Gravity Acc:</b> 0.5  <b>Terr Corr Meth:</b>  <b>Terr Corr Error:</b></p>	<p><b>Survey Id:</b> 197752  <b>Survey Name:</b> SA Detailed Gravity Survey 77P2  <b>State:</b> SA  <b>Country:</b> AUS  <b>Operator:</b>  <b>Contractor:</b>  <b>Processor:</b>  <b>Access Code:</b> O  <b>Reliability:</b>  <b>On/Off:</b> On  <b>Start Date:</b>  <b>End Date:</b>  <b>Spacemin:</b> 100  <b>Spacemax:</b> 2000  <b>Stations:</b> 911  <b>Vessel Type:</b>  <b>Vessel Name:</b>  <b>West Side:</b> 135.80349  <b>East Side:</b> 135.93159  <b>North Side:</b> -30.81921  <b>South Side:</b> -30.93679  <b>Geodetic Datum:</b> AGD66  <b>Loc Meth:</b>  <b>Loc Acc:</b> 100  <b>Grd Elev Datum:</b> AHD  <b>Grd Elev Acc:</b> 5  <b>Grd Elev Meth:</b>  <b>Gravity Datum:</b> P  <b>Gravity Acc:</b> 1  <b>Terr Corr Meth:</b>  <b>Terr Corr Error:</b></p>
--	---

## Index of Gravity Surveys

<p><b>Survey Id:</b> 197756  <b>Survey Name:</b> Grav Survey</p> <p><b>State:</b> SA  <b>Country:</b> AUS  <b>Operator:</b>  <b>Contractor:</b>  <b>Processor:</b>  <b>Access Code:</b> O  <b>Reliability:</b>  <b>On/Off:</b> On  <b>Start Date:</b>  <b>End Date:</b>  <b>Spacemin:</b>  <b>Spacemax:</b>  <b>Stations:</b> 173  <b>Vessel Type:</b>  <b>Vessel Name:</b>  <b>West Side:</b> 131.84748  <b>East Side:</b> 132.11789  <b>North Side:</b> -30.46953  <b>South Side:</b> -31.58884  <b>Geodetic Datum:</b> ANG  <b>Loc Meth:</b>  <b>Loc Acc:</b> 100  <b>Grd Elev Datum:</b> AHD  <b>Grd Elev Acc:</b> 5  <b>Grd Elev Meth:</b>  <b>Gravity Datum:</b> O  <b>Gravity Acc:</b> 1  <b>Terr Corr Meth:</b>  <b>Terr Corr Error:</b></p>	<p><b>Survey Id:</b> 197758  <b>Survey Name:</b> Gravity Survey along Seismic Traverses</p> <p><b>State:</b> SA  <b>Country:</b> AUS  <b>Operator:</b>  <b>Contractor:</b>  <b>Processor:</b>  <b>Access Code:</b> O  <b>Reliability:</b>  <b>On/Off:</b> On  <b>Start Date:</b>  <b>End Date:</b>  <b>Spacemin:</b>  <b>Spacemax:</b>  <b>Stations:</b> 305  <b>Vessel Type:</b>  <b>Vessel Name:</b>  <b>West Side:</b> 133.00925  <b>East Side:</b> 134.3839  <b>North Side:</b> -29.76578  <b>South Side:</b> -30.51859  <b>Geodetic Datum:</b> AGD66  <b>Loc Meth:</b> SUR  <b>Loc Acc:</b> 100  <b>Grd Elev Datum:</b> MSL  <b>Grd Elev Acc:</b> 0.5  <b>Grd Elev Meth:</b> SUR  <b>Gravity Datum:</b> O  <b>Gravity Acc:</b> 1  <b>Terr Corr Meth:</b>  <b>Terr Corr Error:</b></p>
<p><b>Survey Id:</b> 197760  <b>Survey Name:</b> Mallala, Barabba, Balaklava Detailed Grav</p> <p><b>State:</b> SA  <b>Country:</b> AUS  <b>Operator:</b> Dept Mines SA  <b>Contractor:</b>  <b>Processor:</b>  <b>Access Code:</b> O  <b>Reliability:</b>  <b>On/Off:</b> On  <b>Start Date:</b>  <b>End Date:</b>  <b>Spacemin:</b>  <b>Spacemax:</b>  <b>Stations:</b> 539  <b>Vessel Type:</b>  <b>Vessel Name:</b>  <b>West Side:</b> 133.0087  <b>East Side:</b> 138.5792  <b>North Side:</b> -30.0003  <b>South Side:</b> -35.0345  <b>Geodetic Datum:</b> AGD66  <b>Loc Meth:</b>  <b>Loc Acc:</b> 100  <b>Grd Elev Datum:</b> AHD  <b>Grd Elev Acc:</b> 5  <b>Grd Elev Meth:</b>  <b>Gravity Datum:</b> O  <b>Gravity Acc:</b> 1  <b>Terr Corr Meth:</b>  <b>Terr Corr Error:</b></p>	<p><b>Survey Id:</b> 197762  <b>Survey Name:</b> Pandie Pandie Region Grav</p> <p><b>State:</b> SA  <b>Country:</b> AUS  <b>Operator:</b> Dept Mines SA  <b>Contractor:</b>  <b>Processor:</b>  <b>Access Code:</b> O  <b>Reliability:</b>  <b>On/Off:</b> On  <b>Start Date:</b>  <b>End Date:</b>  <b>Spacemin:</b>  <b>Spacemax:</b>  <b>Stations:</b> 125  <b>Vessel Type:</b>  <b>Vessel Name:</b>  <b>West Side:</b> 137.963  <b>East Side:</b> 138.5509  <b>North Side:</b> -26  <b>South Side:</b> -26.9927  <b>Geodetic Datum:</b> AGD66  <b>Loc Meth:</b>  <b>Loc Acc:</b> 100  <b>Grd Elev Datum:</b> AHD  <b>Grd Elev Acc:</b> 5  <b>Grd Elev Meth:</b>  <b>Gravity Datum:</b> O  <b>Gravity Acc:</b> 1  <b>Terr Corr Meth:</b>  <b>Terr Corr Error:</b></p>

## Index of Gravity Surveys

<p><b>Survey Id:</b> 197764  <b>Survey Name:</b> Curdimurka Detailed Road Grav  <b>State:</b> SA  <b>Country:</b> AUS  <b>Operator:</b> Dept Mines SA  <b>Contractor:</b>  <b>Processor:</b>  <b>Access Code:</b> O  <b>Reliability:</b>  <b>On/Off:</b> On  <b>Start Date:</b> 1/12/1977  <b>End Date:</b> 31/12/1977  <b>Spacemin:</b>  <b>Spacemax:</b>  <b>Stations:</b> 1357  <b>Vessel Type:</b>  <b>Vessel Name:</b>  <b>West Side:</b> 136.5034  <b>East Side:</b> 138.0469  <b>North Side:</b> -29.1761  <b>South Side:</b> -30.1692  <b>Geodetic Datum:</b> AGD66  <b>Loc Meth:</b>  <b>Loc Acc:</b> 100  <b>Grd Elev Datum:</b> AHD  <b>Grd Elev Acc:</b> 5  <b>Grd Elev Meth:</b>  <b>Gravity Datum:</b> O  <b>Gravity Acc:</b> 1  <b>Terr Corr Meth:</b>  <b>Terr Corr Error:</b></p>	<p><b>Survey Id:</b> 197779  <b>Survey Name:</b> Lamont Marine Grav V3314  <b>State:</b>  <b>Country:</b> AUS  <b>Operator:</b>  <b>Contractor:</b>  <b>Processor:</b>  <b>Access Code:</b> O  <b>Reliability:</b>  <b>On/Off:</b> Off  <b>Start Date:</b>  <b>End Date:</b>  <b>Spacemin:</b>  <b>Spacemax:</b>  <b>Stations:</b> 260  <b>Vessel Type:</b>  <b>Vessel Name:</b>  <b>West Side:</b> 146.8519  <b>East Side:</b> 161.9703  <b>North Side:</b> -13.8953  <b>South Side:</b> -18.9532  <b>Geodetic Datum:</b> AGD66  <b>Loc Meth:</b>  <b>Loc Acc:</b> 100  <b>Grd Elev Datum:</b> AHD  <b>Grd Elev Acc:</b> 5  <b>Grd Elev Meth:</b>  <b>Gravity Datum:</b> N  <b>Gravity Acc:</b> 1  <b>Terr Corr Meth:</b>  <b>Terr Corr Error:</b></p>
--	---

<p><b>Survey Id:</b> 197781  <b>Survey Name:</b> Coondambo Detailed Traverse - Dampier Grav  <b>State:</b> SA  <b>Country:</b> AUS  <b>Operator:</b>  <b>Contractor:</b>  <b>Processor:</b>  <b>Access Code:</b> O  <b>Reliability:</b>  <b>On/Off:</b> On  <b>Start Date:</b>  <b>End Date:</b>  <b>Spacemin:</b>  <b>Spacemax:</b>  <b>Stations:</b> 353  <b>Vessel Type:</b>  <b>Vessel Name:</b>  <b>West Side:</b> 135.9564  <b>East Side:</b> 136.1034  <b>North Side:</b> -31.1436  <b>South Side:</b> -31.2774  <b>Geodetic Datum:</b> AGD66  <b>Loc Meth:</b>  <b>Loc Acc:</b> 100  <b>Grd Elev Datum:</b> AHD  <b>Grd Elev Acc:</b> 5  <b>Grd Elev Meth:</b>  <b>Gravity Datum:</b> O  <b>Gravity Acc:</b> 1  <b>Terr Corr Meth:</b>  <b>Terr Corr Error:</b></p>	<p><b>Survey Id:</b> 197782  <b>Survey Name:</b> McDouall Peak, Mirikata, Twins Hawk's Nest Grav  <b>State:</b> SA  <b>Country:</b> AUS  <b>Operator:</b> Solo  <b>Contractor:</b> Newmont  <b>Processor:</b>  <b>Access Code:</b> O  <b>Reliability:</b>  <b>On/Off:</b> On  <b>Start Date:</b>  <b>End Date:</b>  <b>Spacemin:</b>  <b>Spacemax:</b>  <b>Stations:</b> 247  <b>Vessel Type:</b>  <b>Vessel Name:</b>  <b>West Side:</b> 135.0931  <b>East Side:</b> 135.3131  <b>North Side:</b> -29.8016  <b>South Side:</b> -29.9313  <b>Geodetic Datum:</b> AGD66  <b>Loc Meth:</b>  <b>Loc Acc:</b> 100  <b>Grd Elev Datum:</b> AHD  <b>Grd Elev Acc:</b> 5  <b>Grd Elev Meth:</b>  <b>Gravity Datum:</b> O  <b>Gravity Acc:</b> 1  <b>Terr Corr Meth:</b>  <b>Terr Corr Error:</b></p>
---	---

## Index of Gravity Surveys

<p><b>Survey Id:</b> 197783  <b>Survey Name:</b> Mount Woods Grav  <b>State:</b> SA  <b>Country:</b> AUS  <b>Operator:</b> Solo Geophysics  <b>Contractor:</b> Newmont  <b>Processor:</b>  <b>Access Code:</b> O  <b>Reliability:</b>  <b>On/Off:</b> On  <b>Start Date:</b>  <b>End Date:</b>  <b>Spacemin:</b>  <b>Spacemax:</b>  <b>Stations:</b> 98  <b>Vessel Type:</b>  <b>Vessel Name:</b>  <b>West Side:</b> 135.3489  <b>East Side:</b> 135.432  <b>North Side:</b> -29.5835  <b>South Side:</b> -29.6613  <b>Geodetic Datum:</b> AGD66  <b>Loc Meth:</b>  <b>Loc Acc:</b> 100  <b>Grd Elev Datum:</b> AHD  <b>Grd Elev Acc:</b> 5  <b>Grd Elev Meth:</b>  <b>Gravity Datum:</b> O  <b>Gravity Acc:</b> 1  <b>Terr Corr Meth:</b>  <b>Terr Corr Error:</b></p>	<p><b>Survey Id:</b> 197784  <b>Survey Name:</b> Mount Morgan Grav  <b>State:</b> SA  <b>Country:</b> AUS  <b>Operator:</b> Solo Geophysics  <b>Contractor:</b> Newmont/Dampier  <b>Processor:</b>  <b>Access Code:</b> O  <b>Reliability:</b>  <b>On/Off:</b> On  <b>Start Date:</b>  <b>End Date:</b>  <b>Spacemin:</b>  <b>Spacemax:</b>  <b>Stations:</b> 99  <b>Vessel Type:</b>  <b>Vessel Name:</b>  <b>West Side:</b> 136.3651  <b>East Side:</b> 136.4534  <b>North Side:</b> -29.7629  <b>South Side:</b> -29.8346  <b>Geodetic Datum:</b> AGD66  <b>Loc Meth:</b>  <b>Loc Acc:</b> 100  <b>Grd Elev Datum:</b> AHD  <b>Grd Elev Acc:</b> 5  <b>Grd Elev Meth:</b>  <b>Gravity Datum:</b> O  <b>Gravity Acc:</b> 1  <b>Terr Corr Meth:</b>  <b>Terr Corr Error:</b></p>
<p><b>Survey Id:</b> 197785  <b>Survey Name:</b> Danae Hill Grav  <b>State:</b> SA  <b>Country:</b> AUS  <b>Operator:</b> Newmont  <b>Contractor:</b>  <b>Processor:</b>  <b>Access Code:</b> O  <b>Reliability:</b>  <b>On/Off:</b> On  <b>Start Date:</b>  <b>End Date:</b>  <b>Spacemin:</b>  <b>Spacemax:</b>  <b>Stations:</b> 63  <b>Vessel Type:</b>  <b>Vessel Name:</b>  <b>West Side:</b> 135.8562  <b>East Side:</b> 135.9546  <b>North Side:</b> -29.7038  <b>South Side:</b> -29.7896  <b>Geodetic Datum:</b> AGD66  <b>Loc Meth:</b>  <b>Loc Acc:</b> 100  <b>Grd Elev Datum:</b> AHD  <b>Grd Elev Acc:</b> 5  <b>Grd Elev Meth:</b>  <b>Gravity Datum:</b> O  <b>Gravity Acc:</b> 1  <b>Terr Corr Meth:</b>  <b>Terr Corr Error:</b></p>	<p><b>Survey Id:</b> 197786  <b>Survey Name:</b> Lake Hart Grav  <b>State:</b> SA  <b>Country:</b> AUS  <b>Operator:</b> Solo Geophysics  <b>Contractor:</b> BHP/Dampier  <b>Processor:</b>  <b>Access Code:</b> O  <b>Reliability:</b>  <b>On/Off:</b> On  <b>Start Date:</b>  <b>End Date:</b>  <b>Spacemin:</b>  <b>Spacemax:</b>  <b>Stations:</b> 302  <b>Vessel Type:</b>  <b>Vessel Name:</b>  <b>West Side:</b> 136.113  <b>East Side:</b> 136.4267  <b>North Side:</b> -31.3566  <b>South Side:</b> -31.4026  <b>Geodetic Datum:</b> AGD66  <b>Loc Meth:</b>  <b>Loc Acc:</b> 100  <b>Grd Elev Datum:</b> AHD  <b>Grd Elev Acc:</b> 5  <b>Grd Elev Meth:</b>  <b>Gravity Datum:</b> O  <b>Gravity Acc:</b> 1  <b>Terr Corr Meth:</b>  <b>Terr Corr Error:</b></p>

## Index of Gravity Surveys

<p><b>Survey Id:</b> 197787  <b>Survey Name:</b> Lake Gairdner Grav  <b>State:</b> SA  <b>Country:</b> AUS  <b>Operator:</b> Solo Geophysics  <b>Contractor:</b> CRA  <b>Processor:</b>  <b>Access Code:</b> O  <b>Reliability:</b>  <b>On/Off:</b> On  <b>Start Date:</b>  <b>End Date:</b>  <b>Spacemin:</b>  <b>Spacemax:</b>  <b>Stations:</b> 151  <b>Vessel Type:</b>  <b>Vessel Name:</b>  <b>West Side:</b> 136.1136  <b>East Side:</b> 136.2417  <b>North Side:</b> -31.777  <b>South Side:</b> -31.8864  <b>Geodetic Datum:</b> AGD66  <b>Loc Meth:</b>  <b>Loc Acc:</b> 100  <b>Grd Elev Datum:</b> AHD  <b>Grd Elev Acc:</b> 5  <b>Grd Elev Meth:</b>  <b>Gravity Datum:</b> O  <b>Gravity Acc:</b> 1  <b>Terr Corr Meth:</b>  <b>Terr Corr Error:</b></p>	<p><b>Survey Id:</b> 197788  <b>Survey Name:</b> Lamont Marine Grav V3404  <b>State:</b> WA  <b>Country:</b> AUS  <b>Operator:</b>  <b>Contractor:</b>  <b>Processor:</b>  <b>Access Code:</b> O  <b>Reliability:</b>  <b>On/Off:</b> Off  <b>Start Date:</b>  <b>End Date:</b>  <b>Spacemin:</b>  <b>Spacemax:</b>  <b>Stations:</b> 44  <b>Vessel Type:</b> MV  <b>Vessel Name:</b>  <b>West Side:</b> 127.3699  <b>East Side:</b> 128.9602  <b>North Side:</b> -8.0446  <b>South Side:</b> -10.8433  <b>Geodetic Datum:</b> AGD66  <b>Loc Meth:</b>  <b>Loc Acc:</b> 100  <b>Grd Elev Datum:</b> AHD  <b>Grd Elev Acc:</b> 5  <b>Grd Elev Meth:</b>  <b>Gravity Datum:</b> N  <b>Gravity Acc:</b> 1  <b>Terr Corr Meth:</b>  <b>Terr Corr Error:</b></p>
<p><b>Survey Id:</b> 197789  <b>Survey Name:</b> Grav Survey, 77O9  <b>State:</b> SA  <b>Country:</b> AUS  <b>Operator:</b>  <b>Contractor:</b>  <b>Processor:</b>  <b>Access Code:</b> O  <b>Reliability:</b>  <b>On/Off:</b> On  <b>Start Date:</b>  <b>End Date:</b>  <b>Spacemin:</b> 1000  <b>Spacemax:</b> 1000  <b>Stations:</b> 313  <b>Vessel Type:</b>  <b>Vessel Name:</b>  <b>West Side:</b> 136.94849  <b>East Side:</b> 137.20574  <b>North Side:</b> -31.35008  <b>South Side:</b> -31.66318  <b>Geodetic Datum:</b> AGD66  <b>Loc Meth:</b>  <b>Loc Acc:</b> 100  <b>Grd Elev Datum:</b> AHD  <b>Grd Elev Acc:</b> 5  <b>Grd Elev Meth:</b>  <b>Gravity Datum:</b> O  <b>Gravity Acc:</b> 1  <b>Terr Corr Meth:</b>  <b>Terr Corr Error:</b></p>	<p><b>Survey Id:</b> 197791  <b>Survey Name:</b> Canberra Airport Isogal Tie  <b>State:</b> ACT  <b>Country:</b> AUS  <b>Operator:</b> BMR  <b>Contractor:</b> BMR  <b>Processor:</b> BMR  <b>Access Code:</b> O  <b>Reliability:</b>  <b>On/Off:</b> On  <b>Start Date:</b> 3/08/1977  <b>End Date:</b> 3/08/1977  <b>Spacemin:</b>  <b>Spacemax:</b>  <b>Stations:</b> 1  <b>Vessel Type:</b>  <b>Vessel Name:</b>  <b>West Side:</b> 149.18833  <b>East Side:</b> 149.18833  <b>North Side:</b> -35.30833  <b>South Side:</b> -35.30833  <b>Geodetic Datum:</b> AGD66  <b>Loc Meth:</b>  <b>Loc Acc:</b> 100  <b>Grd Elev Datum:</b> MSL  <b>Grd Elev Acc:</b> 5  <b>Grd Elev Meth:</b>  <b>Gravity Datum:</b> I  <b>Gravity Acc:</b> 1  <b>Terr Corr Meth:</b>  <b>Terr Corr Error:</b></p>

## Index of Gravity Surveys

<p><b>Survey Id:</b> 197793  <b>Survey Name:</b> Lamont Marine Grav V3405  <b>State:</b>  <b>Country:</b> AUS  <b>Operator:</b>  <b>Contractor:</b>  <b>Processor:</b>  <b>Access Code:</b> O  <b>Reliability:</b>  <b>On/Off:</b> Off  <b>Start Date:</b>  <b>End Date:</b>  <b>Spacemin:</b>  <b>Spacemax:</b>  <b>Stations:</b> 480  <b>Vessel Type:</b> MV  <b>Vessel Name:</b>  <b>West Side:</b> 108.0623  <b>East Side:</b> 130.5472  <b>North Side:</b> -12.2103  <b>South Side:</b> -22.6893  <b>Geodetic Datum:</b> AGD66  <b>Loc Meth:</b>  <b>Loc Acc:</b> 100  <b>Grd Elev Datum:</b> AHD  <b>Grd Elev Acc:</b> 5  <b>Grd Elev Meth:</b>  <b>Gravity Datum:</b> N  <b>Gravity Acc:</b> 1  <b>Terr Corr Meth:</b>  <b>Terr Corr Error:</b></p>	<p><b>Survey Id:</b> 197805  <b>Survey Name:</b> Lachlan Structure Grav  <b>State:</b> NSW  <b>Country:</b> AUS  <b>Operator:</b> BMR  <b>Contractor:</b> BMR  <b>Processor:</b> BMR  <b>Access Code:</b> O  <b>Reliability:</b>  <b>On/Off:</b> On  <b>Start Date:</b> 20/02/1978  <b>End Date:</b> 31/03/1978  <b>Spacemin:</b>  <b>Spacemax:</b>  <b>Stations:</b> 1426  <b>Vessel Type:</b> 4W  <b>Vessel Name:</b>  <b>West Side:</b> 145.96  <b>East Side:</b> 150.8975  <b>North Side:</b> -34.35867  <b>South Side:</b> -37.9925  <b>Geodetic Datum:</b> AGD66  <b>Loc Meth:</b> MAN  <b>Loc Acc:</b> 200  <b>Grd Elev Datum:</b> AHD  <b>Grd Elev Acc:</b> 1  <b>Grd Elev Meth:</b> PGE  <b>Gravity Datum:</b> O  <b>Gravity Acc:</b> 0.5  <b>Terr Corr Meth:</b>  <b>Terr Corr Error:</b></p>
<p><b>Survey Id:</b> 197811  <b>Survey Name:</b> McArthur Basin Grav  <b>State:</b> NT  <b>Country:</b> AUS  <b>Operator:</b> BMR  <b>Contractor:</b> BMR  <b>Processor:</b> BMR  <b>Access Code:</b> O  <b>Reliability:</b>  <b>On/Off:</b> On  <b>Start Date:</b> 1/08/1978  <b>End Date:</b> 30/09/1978  <b>Spacemin:</b>  <b>Spacemax:</b>  <b>Stations:</b> 383  <b>Vessel Type:</b> 4W  <b>Vessel Name:</b>  <b>West Side:</b> 135.70749  <b>East Side:</b> 136.56962  <b>North Side:</b> -16.04033  <b>South Side:</b> -16.47488  <b>Geodetic Datum:</b> AGD66  <b>Loc Meth:</b>  <b>Loc Acc:</b> 100  <b>Grd Elev Datum:</b> AHD  <b>Grd Elev Acc:</b> 5  <b>Grd Elev Meth:</b>  <b>Gravity Datum:</b> O  <b>Gravity Acc:</b> 0.1  <b>Terr Corr Meth:</b>  <b>Terr Corr Error:</b></p>	<p><b>Survey Id:</b> 197812  <b>Survey Name:</b> Agate Creek Grav  <b>State:</b> QLD  <b>Country:</b> AUS  <b>Operator:</b>  <b>Contractor:</b> BMR  <b>Processor:</b>  <b>Access Code:</b> O  <b>Reliability:</b>  <b>On/Off:</b> On  <b>Start Date:</b> 1/09/1978  <b>End Date:</b> 30/09/1978  <b>Spacemin:</b>  <b>Spacemax:</b>  <b>Stations:</b> 116  <b>Vessel Type:</b> 4W  <b>Vessel Name:</b>  <b>West Side:</b> 143.52062  <b>East Side:</b> 143.63428  <b>North Side:</b> -18.94498  <b>South Side:</b> -19.08634  <b>Geodetic Datum:</b> AGD66  <b>Loc Meth:</b> SUR  <b>Loc Acc:</b> 90  <b>Grd Elev Datum:</b> AHD  <b>Grd Elev Acc:</b> 0.5  <b>Grd Elev Meth:</b> SUR  <b>Gravity Datum:</b> O  <b>Gravity Acc:</b> 0.1  <b>Terr Corr Meth:</b>  <b>Terr Corr Error:</b></p>



## Index of Gravity Surveys

<p><b>Survey Id:</b> 197813  <b>Survey Name:</b> Denison Trough Grav  <b>State:</b> QLD  <b>Country:</b> AUS  <b>Operator:</b>  <b>Contractor:</b> BMR  <b>Processor:</b> BMR  <b>Access Code:</b> O  <b>Reliability:</b>  <b>On/Off:</b> On  <b>Start Date:</b> 1/09/1978  <b>End Date:</b> 30/11/1978  <b>Spacemin:</b>  <b>Spacemax:</b>  <b>Stations:</b> 316  <b>Vessel Type:</b> 4W  <b>Vessel Name:</b>  <b>West Side:</b> 148.18403  <b>East Side:</b> 148.79017  <b>North Side:</b> -24.9787  <b>South Side:</b> -25.8157  <b>Geodetic Datum:</b> AGD66  <b>Loc Meth:</b> SUR  <b>Loc Acc:</b> 100  <b>Grd Elev Datum:</b> AHD  <b>Grd Elev Acc:</b> 0.5  <b>Grd Elev Meth:</b> SUR  <b>Gravity Datum:</b> O  <b>Gravity Acc:</b> 0.1  <b>Terr Corr Meth:</b>  <b>Terr Corr Error:</b></p>	<p><b>Survey Id:</b> 197835  <b>Survey Name:</b> Clarence Moreton Basin Grav  <b>State:</b> NSW,QLD  <b>Country:</b> AUS  <b>Operator:</b> University of Queensland  <b>Contractor:</b> University of Queensland  <b>Processor:</b> University of Queensland  <b>Access Code:</b> O  <b>Reliability:</b>  <b>On/Off:</b> On  <b>Start Date:</b>  <b>End Date:</b>  <b>Spacemin:</b>  <b>Spacemax:</b>  <b>Stations:</b> 2061  <b>Vessel Type:</b>  <b>Vessel Name:</b>  <b>West Side:</b> 152.0167  <b>East Side:</b> 153.6137  <b>North Side:</b> -27.0564  <b>South Side:</b> -30.0548  <b>Geodetic Datum:</b> AGD66  <b>Loc Meth:</b>  <b>Loc Acc:</b> 100  <b>Grd Elev Datum:</b> AHD  <b>Grd Elev Acc:</b> 5  <b>Grd Elev Meth:</b>  <b>Gravity Datum:</b> O  <b>Gravity Acc:</b> 0.1  <b>Terr Corr Meth:</b>  <b>Terr Corr Error:</b></p>
<p><b>Survey Id:</b> 197842  <b>Survey Name:</b> Miller's Creek Detailed Grav  <b>State:</b> SA  <b>Country:</b> AUS  <b>Operator:</b> Kennecott  <b>Contractor:</b> Geoterrex  <b>Processor:</b>  <b>Access Code:</b> O  <b>Reliability:</b>  <b>On/Off:</b> On  <b>Start Date:</b>  <b>End Date:</b>  <b>Spacemin:</b>  <b>Spacemax:</b>  <b>Stations:</b> 919  <b>Vessel Type:</b>  <b>Vessel Name:</b>  <b>West Side:</b> 135.8261  <b>East Side:</b> 136.3215  <b>North Side:</b> -29.9251  <b>South Side:</b> -30.2493  <b>Geodetic Datum:</b> AGD66  <b>Loc Meth:</b>  <b>Loc Acc:</b> 100  <b>Grd Elev Datum:</b> AHD  <b>Grd Elev Acc:</b> 5  <b>Grd Elev Meth:</b>  <b>Gravity Datum:</b> O  <b>Gravity Acc:</b> 1  <b>Terr Corr Meth:</b>  <b>Terr Corr Error:</b></p>	<p><b>Survey Id:</b> 197849  <b>Survey Name:</b> Uro Bluff Grid Grav  <b>State:</b> SA  <b>Country:</b> AUS  <b>Operator:</b> Austral  <b>Contractor:</b> Seltrust  <b>Processor:</b>  <b>Access Code:</b> O  <b>Reliability:</b>  <b>On/Off:</b> On  <b>Start Date:</b>  <b>End Date:</b>  <b>Spacemin:</b>  <b>Spacemax:</b>  <b>Stations:</b> 152  <b>Vessel Type:</b>  <b>Vessel Name:</b>  <b>West Side:</b> 137.6023  <b>East Side:</b> 137.6566  <b>North Side:</b> -32.1845  <b>South Side:</b> -32.266  <b>Geodetic Datum:</b> AGD66  <b>Loc Meth:</b>  <b>Loc Acc:</b> 100  <b>Grd Elev Datum:</b> AHD  <b>Grd Elev Acc:</b> 5  <b>Grd Elev Meth:</b>  <b>Gravity Datum:</b> O  <b>Gravity Acc:</b> 1  <b>Terr Corr Meth:</b>  <b>Terr Corr Error:</b></p>

## Index of Gravity Surveys

<p><b>Survey Id:</b> 197850  <b>Survey Name:</b> SA Detailed Gravity Survey  78A8  <b>State:</b> SA  <b>Country:</b> AUS  <b>Operator:</b>  <b>Contractor:</b>  <b>Processor:</b>  <b>Access Code:</b> O  <b>Reliability:</b>  <b>On/Off:</b> On  <b>Start Date:</b>  <b>End Date:</b>  <b>Spacemin:</b> 180  <b>Spacemax:</b> 180  <b>Stations:</b> 216  <b>Vessel Type:</b>  <b>Vessel Name:</b>  <b>West Side:</b> 139.24928  <b>East Side:</b> 139.43467  <b>North Side:</b> -34.41706  <b>South Side:</b> -34.57457  <b>Geodetic Datum:</b> AGD66  <b>Loc Meth:</b>  <b>Loc Acc:</b> 100  <b>Grd Elev Datum:</b> AHD  <b>Grd Elev Acc:</b> 5  <b>Grd Elev Meth:</b>  <b>Gravity Datum:</b> P  <b>Gravity Acc:</b> 1  <b>Terr Corr Meth:</b>  <b>Terr Corr Error:</b></p>	<p><b>Survey Id:</b> 197851  <b>Survey Name:</b> Northeast Coalfields (ECCP)    <b>State:</b> TAS  <b>Country:</b> AUS  <b>Operator:</b> Dept of Mines Tasmania  <b>Contractor:</b>  <b>Processor:</b> Dept of Mines Tasmania  <b>Access Code:</b> O  <b>Reliability:</b>  <b>On/Off:</b> On  <b>Start Date:</b>  <b>End Date:</b>  <b>Spacemin:</b> 750  <b>Spacemax:</b> 1000  <b>Stations:</b> 401  <b>Vessel Type:</b>  <b>Vessel Name:</b>  <b>West Side:</b> 147.97861  <b>East Side:</b> 148.28611  <b>North Side:</b> -41.60778  <b>South Side:</b> -42.06528  <b>Geodetic Datum:</b> AGD66  <b>Loc Meth:</b> SCA  <b>Loc Acc:</b> 75  <b>Grd Elev Datum:</b> AHD  <b>Grd Elev Acc:</b> 2.5  <b>Grd Elev Meth:</b> MIB  <b>Gravity Datum:</b> O  <b>Gravity Acc:</b> 0.5  <b>Terr Corr Meth:</b>  <b>Terr Corr Error:</b></p>
<p><b>Survey Id:</b> 197852  <b>Survey Name:</b> Grav Survey SA 78A7    <b>State:</b> SA  <b>Country:</b> AUS  <b>Operator:</b>  <b>Contractor:</b>  <b>Processor:</b>  <b>Access Code:</b> O  <b>Reliability:</b>  <b>On/Off:</b> On  <b>Start Date:</b>  <b>End Date:</b>  <b>Spacemin:</b> 50  <b>Spacemax:</b> 50  <b>Stations:</b> 36  <b>Vessel Type:</b>  <b>Vessel Name:</b>  <b>West Side:</b> 138.65716  <b>East Side:</b> 138.67593  <b>North Side:</b> -34.92986  <b>South Side:</b> -34.93277  <b>Geodetic Datum:</b> AGD66  <b>Loc Meth:</b>  <b>Loc Acc:</b> 100  <b>Grd Elev Datum:</b> AHD  <b>Grd Elev Acc:</b> 5  <b>Grd Elev Meth:</b>  <b>Gravity Datum:</b> O  <b>Gravity Acc:</b> 1  <b>Terr Corr Meth:</b>  <b>Terr Corr Error:</b></p>	<p><b>Survey Id:</b> 197857  <b>Survey Name:</b> Hann Creek Traverses ATP237C,  Grav  <b>State:</b> QLD  <b>Country:</b> AUS  <b>Operator:</b> Comalco  <b>Contractor:</b>  <b>Processor:</b>  <b>Access Code:</b> O  <b>Reliability:</b>  <b>On/Off:</b> On  <b>Start Date:</b>  <b>End Date:</b>  <b>Spacemin:</b> 200  <b>Spacemax:</b> 200  <b>Stations:</b> 529  <b>Vessel Type:</b>  <b>Vessel Name:</b>  <b>West Side:</b> 142.8493  <b>East Side:</b> 143.0588  <b>North Side:</b> -12.3743  <b>South Side:</b> -12.664  <b>Geodetic Datum:</b> AGD66  <b>Loc Meth:</b> COM  <b>Loc Acc:</b> 100  <b>Grd Elev Datum:</b> AHD  <b>Grd Elev Acc:</b> 0.5  <b>Grd Elev Meth:</b> SUR  <b>Gravity Datum:</b> O  <b>Gravity Acc:</b> 1  <b>Terr Corr Meth:</b>  <b>Terr Corr Error:</b></p>

## Index of Gravity Surveys

<p><b>Survey Id:</b> 197858  <b>Survey Name:</b> Stuart Shelf  <b>State:</b> SA  <b>Country:</b> AUS  <b>Operator:</b> Dept Minerals and Energy SA  <b>Contractor:</b>  <b>Processor:</b>  <b>Access Code:</b> O  <b>Reliability:</b>  <b>On/Off:</b> On  <b>Start Date:</b> 1/01/1978  <b>End Date:</b> 1/12/1978  <b>Spacemin:</b>  <b>Spacemax:</b>  <b>Stations:</b> 135  <b>Vessel Type:</b>  <b>Vessel Name:</b>  <b>West Side:</b> 136.97769  <b>East Side:</b> 137.0297  <b>North Side:</b> -31.30108  <b>South Side:</b> -31.36528  <b>Geodetic Datum:</b> AGD66  <b>Loc Meth:</b>  <b>Loc Acc:</b> 100  <b>Grd Elev Datum:</b> AHD  <b>Grd Elev Acc:</b> 5  <b>Grd Elev Meth:</b>  <b>Gravity Datum:</b> O  <b>Gravity Acc:</b> 1  <b>Terr Corr Meth:</b>  <b>Terr Corr Error:</b></p>	<p><b>Survey Id:</b> 197859  <b>Survey Name:</b> Stuart Shelf  <b>State:</b> SA  <b>Country:</b> AUS  <b>Operator:</b> Dept Minerals and Energy SA  <b>Contractor:</b>  <b>Processor:</b>  <b>Access Code:</b> O  <b>Reliability:</b>  <b>On/Off:</b> On  <b>Start Date:</b>  <b>End Date:</b>  <b>Spacemin:</b>  <b>Spacemax:</b>  <b>Stations:</b> 480  <b>Vessel Type:</b>  <b>Vessel Name:</b>  <b>West Side:</b> 136.8105  <b>East Side:</b> 136.87402  <b>North Side:</b> -30.91445  <b>South Side:</b> -30.96827  <b>Geodetic Datum:</b> AGD66  <b>Loc Meth:</b>  <b>Loc Acc:</b> 100  <b>Grd Elev Datum:</b> AHD  <b>Grd Elev Acc:</b> 5  <b>Grd Elev Meth:</b>  <b>Gravity Datum:</b> O  <b>Gravity Acc:</b> 1  <b>Terr Corr Meth:</b>  <b>Terr Corr Error:</b></p>
<p><b>Survey Id:</b> 197860  <b>Survey Name:</b> Para Fault Traverse, Grav  <b>State:</b> SA  <b>Country:</b> AUS  <b>Operator:</b> Dept Mines SA  <b>Contractor:</b>  <b>Processor:</b>  <b>Access Code:</b> O  <b>Reliability:</b>  <b>On/Off:</b> On  <b>Start Date:</b>  <b>End Date:</b>  <b>Spacemin:</b>  <b>Spacemax:</b>  <b>Stations:</b> 687  <b>Vessel Type:</b>  <b>Vessel Name:</b>  <b>West Side:</b> 135.2786  <b>East Side:</b> 138.5786  <b>North Side:</b> -32.296  <b>South Side:</b> -34.9173  <b>Geodetic Datum:</b> AGD66  <b>Loc Meth:</b>  <b>Loc Acc:</b> 100  <b>Grd Elev Datum:</b> AHD  <b>Grd Elev Acc:</b> 5  <b>Grd Elev Meth:</b>  <b>Gravity Datum:</b> O  <b>Gravity Acc:</b> 1  <b>Terr Corr Meth:</b>  <b>Terr Corr Error:</b></p>	<p><b>Survey Id:</b> 197861  <b>Survey Name:</b> Curdimurka Region Road Grav  <b>State:</b> SA  <b>Country:</b> AUS  <b>Operator:</b> Dept Mines SA  <b>Contractor:</b>  <b>Processor:</b>  <b>Access Code:</b> O  <b>Reliability:</b>  <b>On/Off:</b> On  <b>Start Date:</b>  <b>End Date:</b>  <b>Spacemin:</b>  <b>Spacemax:</b>  <b>Stations:</b> 393  <b>Vessel Type:</b>  <b>Vessel Name:</b>  <b>West Side:</b> 132.7923  <b>East Side:</b> 137.9501  <b>North Side:</b> -27.1362  <b>South Side:</b> -29.9425  <b>Geodetic Datum:</b> AGD66  <b>Loc Meth:</b>  <b>Loc Acc:</b> 100  <b>Grd Elev Datum:</b> AHD  <b>Grd Elev Acc:</b> 5  <b>Grd Elev Meth:</b>  <b>Gravity Datum:</b> O  <b>Gravity Acc:</b> 1  <b>Terr Corr Meth:</b>  <b>Terr Corr Error:</b></p>

## Index of Gravity Surveys

<p><b>Survey Id:</b> 197864  <b>Survey Name:</b> Officer Basin East Seismic Lines,            Grav  <b>State:</b> SA  <b>Country:</b> AUS  <b>Operator:</b> Dept Mines SA  <b>Contractor:</b>  <b>Processor:</b>  <b>Access Code:</b> O  <b>Reliability:</b>  <b>On/Off:</b> On  <b>Start Date:</b>  <b>End Date:</b>  <b>Spacemin:</b>  <b>Spacemax:</b>  <b>Stations:</b> 301  <b>Vessel Type:</b>  <b>Vessel Name:</b>  <b>West Side:</b> 132.7119  <b>East Side:</b> 132.9143  <b>North Side:</b> -27.1349  <b>South Side:</b> -27.5893  <b>Geodetic Datum:</b> AGD66  <b>Loc Meth:</b>  <b>Loc Acc:</b> 100  <b>Grd Elev Datum:</b> AHD  <b>Grd Elev Acc:</b> 5  <b>Grd Elev Meth:</b>  <b>Gravity Datum:</b> O  <b>Gravity Acc:</b> 1  <b>Terr Corr Meth:</b>  <b>Terr Corr Error:</b></p>	<p><b>Survey Id:</b> 197867  <b>Survey Name:</b> Stuart Shelf  <b>State:</b> SA  <b>Country:</b> AUS  <b>Operator:</b> Dept Minerals and Energy SA  <b>Contractor:</b>  <b>Processor:</b>  <b>Access Code:</b> O  <b>Reliability:</b>  <b>On/Off:</b> On  <b>Start Date:</b> 1/01/1978  <b>End Date:</b> 1/12/1978  <b>Spacemin:</b>  <b>Spacemax:</b>  <b>Stations:</b> 1624  <b>Vessel Type:</b>  <b>Vessel Name:</b>  <b>West Side:</b> 137.16157  <b>East Side:</b> 137.3594  <b>North Side:</b> -30.31095  <b>South Side:</b> -30.48039  <b>Geodetic Datum:</b> AGD66  <b>Loc Meth:</b>  <b>Loc Acc:</b> 100  <b>Grd Elev Datum:</b> AHD  <b>Grd Elev Acc:</b> 5  <b>Grd Elev Meth:</b>  <b>Gravity Datum:</b> O  <b>Gravity Acc:</b> 1  <b>Terr Corr Meth:</b>  <b>Terr Corr Error:</b></p>
<p><b>Survey Id:</b> 197868  <b>Survey Name:</b> Stuart Shelf  <b>State:</b> SA  <b>Country:</b> AUS  <b>Operator:</b> Dept Minerals and Energy SA  <b>Contractor:</b>  <b>Processor:</b>  <b>Access Code:</b> O  <b>Reliability:</b>  <b>On/Off:</b> On  <b>Start Date:</b>  <b>End Date:</b>  <b>Spacemin:</b>  <b>Spacemax:</b>  <b>Stations:</b> 2039  <b>Vessel Type:</b>  <b>Vessel Name:</b>  <b>West Side:</b> 136.97921  <b>East Side:</b> 137.10705  <b>North Side:</b> -30.88777  <b>South Side:</b> -30.9932  <b>Geodetic Datum:</b> AGD66  <b>Loc Meth:</b>  <b>Loc Acc:</b> 100  <b>Grd Elev Datum:</b> AHD  <b>Grd Elev Acc:</b> 5  <b>Grd Elev Meth:</b>  <b>Gravity Datum:</b> O  <b>Gravity Acc:</b> 1  <b>Terr Corr Meth:</b>  <b>Terr Corr Error:</b></p>	<p><b>Survey Id:</b> 197869  <b>Survey Name:</b> Bamboo Swamp, Munrose Dam            Grav  <b>State:</b> SA  <b>Country:</b> AUS  <b>Operator:</b> Solo Geophysics  <b>Contractor:</b> Samedan  <b>Processor:</b>  <b>Access Code:</b> O  <b>Reliability:</b>  <b>On/Off:</b> On  <b>Start Date:</b>  <b>End Date:</b>  <b>Spacemin:</b>  <b>Spacemax:</b>  <b>Stations:</b> 289  <b>Vessel Type:</b>  <b>Vessel Name:</b>  <b>West Side:</b> 136.3226  <b>East Side:</b> 136.4911  <b>North Side:</b> -30.0031  <b>South Side:</b> -30.1865  <b>Geodetic Datum:</b> AGD66  <b>Loc Meth:</b>  <b>Loc Acc:</b> 100  <b>Grd Elev Datum:</b> AHD  <b>Grd Elev Acc:</b> 5  <b>Grd Elev Meth:</b>  <b>Gravity Datum:</b> O  <b>Gravity Acc:</b> 1  <b>Terr Corr Meth:</b>  <b>Terr Corr Error:</b></p>

## Index of Gravity Surveys

<p><b>Survey Id:</b> 197874  <b>Survey Name:</b> New Zealand Marine Grav  LH7803</p> <p><b>State:</b>  <b>Country:</b> NZL  <b>Operator:</b>  <b>Contractor:</b> NZ Dept Scientific &amp; Industrial  Research</p> <p><b>Processor:</b>  <b>Access Code:</b> O  <b>Reliability:</b>  <b>On/Off:</b> Off  <b>Start Date:</b> 28/04/1978  <b>End Date:</b> 14/05/1978</p> <p><b>Spacemin:</b>  <b>Spacemax:</b>  <b>Stations:</b> 88  <b>Vessel Type:</b> RV  <b>Vessel Name:</b> Tangaroa  <b>West Side:</b> 160.5879  <b>East Side:</b> 161.9892  <b>North Side:</b> -35.1622  <b>South Side:</b> -36.1503  <b>Geodetic Datum:</b> AGD66  <b>Loc Meth:</b>  <b>Loc Acc:</b> 100  <b>Grd Elev Datum:</b> AHD  <b>Grd Elev Acc:</b> 5  <b>Grd Elev Meth:</b>  <b>Gravity Datum:</b> N  <b>Gravity Acc:</b> 1  <b>Terr Corr Meth:</b>  <b>Terr Corr Error:</b></p>	<p><b>Survey Id:</b> 197876  <b>Survey Name:</b> Grav Survey SA 78P1</p> <p><b>State:</b> SA  <b>Country:</b> AUS  <b>Operator:</b>  <b>Contractor:</b></p> <p><b>Processor:</b>  <b>Access Code:</b> O  <b>Reliability:</b>  <b>On/Off:</b> On  <b>Start Date:</b>  <b>End Date:</b>  <b>Spacemin:</b> 100  <b>Spacemax:</b> 2000  <b>Stations:</b> 623  <b>Vessel Type:</b>  <b>Vessel Name:</b>  <b>West Side:</b> 134.36200  <b>East Side:</b> 134.47679  <b>North Side:</b> -29.78190  <b>South Side:</b> -29.90492  <b>Geodetic Datum:</b> AGD66  <b>Loc Meth:</b>  <b>Loc Acc:</b> 100  <b>Grd Elev Datum:</b> AHD  <b>Grd Elev Acc:</b> 5  <b>Grd Elev Meth:</b>  <b>Gravity Datum:</b> O  <b>Gravity Acc:</b> 1  <b>Terr Corr Meth:</b>  <b>Terr Corr Error:</b></p>
<p><b>Survey Id:</b> 197884  <b>Survey Name:</b> Mount James, Mount Michael  Detailed Grav</p> <p><b>State:</b> SA  <b>Country:</b> AUS  <b>Operator:</b> Comalco  <b>Contractor:</b></p> <p><b>Processor:</b>  <b>Access Code:</b> O  <b>Reliability:</b>  <b>On/Off:</b> On  <b>Start Date:</b>  <b>End Date:</b>  <b>Spacemin:</b>  <b>Spacemax:</b>  <b>Stations:</b> 1704  <b>Vessel Type:</b>  <b>Vessel Name:</b>  <b>West Side:</b> 138.0636  <b>East Side:</b> 138.2559  <b>North Side:</b> -30.5988  <b>South Side:</b> -30.9941  <b>Geodetic Datum:</b> AGD66  <b>Loc Meth:</b>  <b>Loc Acc:</b> 100  <b>Grd Elev Datum:</b> AHD  <b>Grd Elev Acc:</b> 5  <b>Grd Elev Meth:</b>  <b>Gravity Datum:</b> O  <b>Gravity Acc:</b> 1  <b>Terr Corr Meth:</b>  <b>Terr Corr Error:</b></p>	<p><b>Survey Id:</b> 197888  <b>Survey Name:</b> Stuart Shelf Data, Grav</p> <p><b>State:</b> SA  <b>Country:</b> AUS  <b>Operator:</b> Dept Minerals and Energy SA  <b>Contractor:</b></p> <p><b>Processor:</b>  <b>Access Code:</b> O  <b>Reliability:</b>  <b>On/Off:</b> On  <b>Start Date:</b>  <b>End Date:</b>  <b>Spacemin:</b>  <b>Spacemax:</b>  <b>Stations:</b> 3070  <b>Vessel Type:</b>  <b>Vessel Name:</b>  <b>West Side:</b> 137.5569  <b>East Side:</b> 137.8978  <b>North Side:</b> -30.9027  <b>South Side:</b> -31.2208  <b>Geodetic Datum:</b> AGD66  <b>Loc Meth:</b>  <b>Loc Acc:</b> 100  <b>Grd Elev Datum:</b> AHD  <b>Grd Elev Acc:</b> 5  <b>Grd Elev Meth:</b>  <b>Gravity Datum:</b> O  <b>Gravity Acc:</b> 1  <b>Terr Corr Meth:</b>  <b>Terr Corr Error:</b></p>

## Index of Gravity Surveys

<p><b>Survey Id:</b> 197889  <b>Survey Name:</b> Stuart Shelf  <b>State:</b> SA  <b>Country:</b> AUS  <b>Operator:</b> Dept Minerals and Energy SA  <b>Contractor:</b>  <b>Processor:</b>  <b>Access Code:</b> O  <b>Reliability:</b>  <b>On/Off:</b> On  <b>Start Date:</b>  <b>End Date:</b>  <b>Spacemin:</b>  <b>Spacemax:</b>  <b>Stations:</b> 1077  <b>Vessel Type:</b>  <b>Vessel Name:</b>  <b>West Side:</b> 136.50003  <b>East Side:</b> 136.65454  <b>North Side:</b> -30.05198  <b>South Side:</b> -30.20499  <b>Geodetic Datum:</b> AGD66  <b>Loc Meth:</b>  <b>Loc Acc:</b> 100  <b>Grd Elev Datum:</b> AHD  <b>Grd Elev Acc:</b> 5  <b>Grd Elev Meth:</b>  <b>Gravity Datum:</b> O  <b>Gravity Acc:</b> 1  <b>Terr Corr Meth:</b>  <b>Terr Corr Error:</b></p>	<p><b>Survey Id:</b> 197911  <b>Survey Name:</b> McArthur Basin Grav  <b>State:</b> NT  <b>Country:</b> AUS  <b>Operator:</b> BMR  <b>Contractor:</b> BMR  <b>Processor:</b> BMR  <b>Access Code:</b> O  <b>Reliability:</b>  <b>On/Off:</b> On  <b>Start Date:</b> 1/09/1979  <b>End Date:</b> 31/12/1979  <b>Spacemin:</b> 500  <b>Spacemax:</b> 500  <b>Stations:</b> 735  <b>Vessel Type:</b> 4W  <b>Vessel Name:</b>  <b>West Side:</b> 134.63141  <b>East Side:</b> 137.08348  <b>North Side:</b> -16.15  <b>South Side:</b> -16.77862  <b>Geodetic Datum:</b> AGD66  <b>Loc Meth:</b>  <b>Loc Acc:</b> 100  <b>Grd Elev Datum:</b> AHD  <b>Grd Elev Acc:</b> 0.5  <b>Grd Elev Meth:</b>  <b>Gravity Datum:</b> O  <b>Gravity Acc:</b> 0.2  <b>Terr Corr Meth:</b>  <b>Terr Corr Error:</b></p>
<p><b>Survey Id:</b> 197912  <b>Survey Name:</b> Denison Trough Grav  <b>State:</b> QLD  <b>Country:</b> AUS  <b>Operator:</b> BMR  <b>Contractor:</b> BMR  <b>Processor:</b> BMR  <b>Access Code:</b> O  <b>Reliability:</b>  <b>On/Off:</b> On  <b>Start Date:</b>  <b>End Date:</b>  <b>Spacemin:</b>  <b>Spacemax:</b>  <b>Stations:</b> 573  <b>Vessel Type:</b>  <b>Vessel Name:</b>  <b>West Side:</b> 148.00602  <b>East Side:</b> 149.13907  <b>North Side:</b> -24.52265  <b>South Side:</b> -25.56405  <b>Geodetic Datum:</b> AGD66  <b>Loc Meth:</b>  <b>Loc Acc:</b> 100  <b>Grd Elev Datum:</b> AHD  <b>Grd Elev Acc:</b> 5  <b>Grd Elev Meth:</b>  <b>Gravity Datum:</b> O  <b>Gravity Acc:</b> 0.1  <b>Terr Corr Meth:</b>  <b>Terr Corr Error:</b></p>	<p><b>Survey Id:</b> 197921  <b>Survey Name:</b> Stuart Shelf  <b>State:</b> SA  <b>Country:</b> AUS  <b>Operator:</b> Dept Minerals and Energy SA  <b>Contractor:</b>  <b>Processor:</b>  <b>Access Code:</b> O  <b>Reliability:</b>  <b>On/Off:</b> On  <b>Start Date:</b>  <b>End Date:</b>  <b>Spacemin:</b>  <b>Spacemax:</b>  <b>Stations:</b> 479  <b>Vessel Type:</b>  <b>Vessel Name:</b>  <b>West Side:</b> 136.73268  <b>East Side:</b> 136.79862  <b>North Side:</b> -30.74132  <b>South Side:</b> -30.81431  <b>Geodetic Datum:</b> AGD66  <b>Loc Meth:</b>  <b>Loc Acc:</b> 100  <b>Grd Elev Datum:</b> AHD  <b>Grd Elev Acc:</b> 5  <b>Grd Elev Meth:</b>  <b>Gravity Datum:</b> O  <b>Gravity Acc:</b> 1  <b>Terr Corr Meth:</b>  <b>Terr Corr Error:</b></p>

## Index of Gravity Surveys

<p><b>Survey Id:</b> 197922  <b>Survey Name:</b> Stuart Shelf  <b>State:</b> SA  <b>Country:</b> AUS  <b>Operator:</b> Dept Minerals and Energy SA  <b>Contractor:</b>  <b>Processor:</b>  <b>Access Code:</b> O  <b>Reliability:</b>  <b>On/Off:</b> On  <b>Start Date:</b>  <b>End Date:</b>  <b>Spacemin:</b>  <b>Spacemax:</b>  <b>Stations:</b> 1060  <b>Vessel Type:</b>  <b>Vessel Name:</b>  <b>West Side:</b> 137.25665  <b>East Side:</b> 137.3602  <b>North Side:</b> -31.0944  <b>South Side:</b> -31.23214  <b>Geodetic Datum:</b> AGD66  <b>Loc Meth:</b>  <b>Loc Acc:</b> 100  <b>Grd Elev Datum:</b> AHD  <b>Grd Elev Acc:</b> 5  <b>Grd Elev Meth:</b>  <b>Gravity Datum:</b> O  <b>Gravity Acc:</b> 1  <b>Terr Corr Meth:</b>  <b>Terr Corr Error:</b></p>	<p><b>Survey Id:</b> 197923  <b>Survey Name:</b> Stuart Shelf  <b>State:</b> SA  <b>Country:</b> AUS  <b>Operator:</b> Dept Minerals and Energy SA  <b>Contractor:</b>  <b>Processor:</b>  <b>Access Code:</b> O  <b>Reliability:</b>  <b>On/Off:</b> On  <b>Start Date:</b>  <b>End Date:</b>  <b>Spacemin:</b>  <b>Spacemax:</b>  <b>Stations:</b> 1939  <b>Vessel Type:</b>  <b>Vessel Name:</b>  <b>West Side:</b> 136.90232  <b>East Side:</b> 137.06503  <b>North Side:</b> -30.5923  <b>South Side:</b> -30.72765  <b>Geodetic Datum:</b> AGD66  <b>Loc Meth:</b>  <b>Loc Acc:</b> 100  <b>Grd Elev Datum:</b> AHD  <b>Grd Elev Acc:</b> 5  <b>Grd Elev Meth:</b>  <b>Gravity Datum:</b> O  <b>Gravity Acc:</b> 1  <b>Terr Corr Meth:</b>  <b>Terr Corr Error:</b></p>
--	---

<p><b>Survey Id:</b> 197924  <b>Survey Name:</b> Stuart Shelf  <b>State:</b> SA  <b>Country:</b> AUS  <b>Operator:</b> Dept Minerals and Energy SA  <b>Contractor:</b>  <b>Processor:</b>  <b>Access Code:</b> O  <b>Reliability:</b>  <b>On/Off:</b> On  <b>Start Date:</b>  <b>End Date:</b>  <b>Spacemin:</b>  <b>Spacemax:</b>  <b>Stations:</b> 1047  <b>Vessel Type:</b>  <b>Vessel Name:</b>  <b>West Side:</b> 137.13121  <b>East Side:</b> 137.21013  <b>North Side:</b> -30.75701  <b>South Side:</b> -30.89385  <b>Geodetic Datum:</b> AGD66  <b>Loc Meth:</b>  <b>Loc Acc:</b> 100  <b>Grd Elev Datum:</b> AHD  <b>Grd Elev Acc:</b> 5  <b>Grd Elev Meth:</b>  <b>Gravity Datum:</b> O  <b>Gravity Acc:</b> 1  <b>Terr Corr Meth:</b>  <b>Terr Corr Error:</b></p>	<p><b>Survey Id:</b> 197925  <b>Survey Name:</b> Stuart Shelf  <b>State:</b> SA  <b>Country:</b> AUS  <b>Operator:</b> Dept Minerals and Energy SA  <b>Contractor:</b>  <b>Processor:</b>  <b>Access Code:</b> O  <b>Reliability:</b>  <b>On/Off:</b> On  <b>Start Date:</b>  <b>End Date:</b>  <b>Spacemin:</b>  <b>Spacemax:</b>  <b>Stations:</b> 615  <b>Vessel Type:</b>  <b>Vessel Name:</b>  <b>West Side:</b> 136.72157  <b>East Side:</b> 136.79163  <b>North Side:</b> -30.66461  <b>South Side:</b> -30.74132  <b>Geodetic Datum:</b> AGD66  <b>Loc Meth:</b>  <b>Loc Acc:</b> 100  <b>Grd Elev Datum:</b> AHD  <b>Grd Elev Acc:</b> 5  <b>Grd Elev Meth:</b>  <b>Gravity Datum:</b> O  <b>Gravity Acc:</b> 1  <b>Terr Corr Meth:</b>  <b>Terr Corr Error:</b></p>
--	---

## Index of Gravity Surveys

<p><b>Survey Id:</b> 197926  <b>Survey Name:</b> Stuart Shelf  <b>State:</b> SA  <b>Country:</b> AUS  <b>Operator:</b> Dept Minerals and Energy SA  <b>Contractor:</b>  <b>Processor:</b>  <b>Access Code:</b> O  <b>Reliability:</b>  <b>On/Off:</b> On  <b>Start Date:</b>  <b>End Date:</b>  <b>Spacemin:</b>  <b>Spacemax:</b>  <b>Stations:</b> 1063  <b>Vessel Type:</b>  <b>Vessel Name:</b>  <b>West Side:</b> 136.87502  <b>East Side:</b> 137.00836  <b>North Side:</b> -30.70172  <b>South Side:</b> -30.80124  <b>Geodetic Datum:</b> AGD66  <b>Loc Meth:</b>  <b>Loc Acc:</b> 100  <b>Grd Elev Datum:</b> AHD  <b>Grd Elev Acc:</b> 5  <b>Grd Elev Meth:</b>  <b>Gravity Datum:</b> O  <b>Gravity Acc:</b> 1  <b>Terr Corr Meth:</b>  <b>Terr Corr Error:</b></p>	<p><b>Survey Id:</b> 197935  <b>Survey Name:</b> Rockhampton, Monto, Mundubbera Data  <b>State:</b> QLD  <b>Country:</b> AUS  <b>Operator:</b>  <b>Contractor:</b>  <b>Processor:</b>  <b>Access Code:</b> O  <b>Reliability:</b>  <b>On/Off:</b> On  <b>Start Date:</b>  <b>End Date:</b>  <b>Spacemin:</b>  <b>Spacemax:</b>  <b>Stations:</b> 448  <b>Vessel Type:</b>  <b>Vessel Name:</b>  <b>West Side:</b> 150.5206  <b>East Side:</b> 150.9597  <b>North Side:</b> -23.38833  <b>South Side:</b> -23.78611  <b>Geodetic Datum:</b> AGD66  <b>Loc Meth:</b>  <b>Loc Acc:</b> 100  <b>Grd Elev Datum:</b> AHD  <b>Grd Elev Acc:</b> 5  <b>Grd Elev Meth:</b>  <b>Gravity Datum:</b> I  <b>Gravity Acc:</b> 1  <b>Terr Corr Meth:</b>  <b>Terr Corr Error:</b></p>
<p><b>Survey Id:</b> 197940  <b>Survey Name:</b> Ningbing, Cockatoo Grav  <b>State:</b> WA  <b>Country:</b> AUS  <b>Operator:</b> Australian Aquitaine Petroleum  <b>Contractor:</b> Wongela Geophysics  <b>Processor:</b> Wongela Geophysics  <b>Access Code:</b> O  <b>Reliability:</b>  <b>On/Off:</b> On  <b>Start Date:</b> 10/10/1979  <b>End Date:</b> 27/10/1979  <b>Spacemin:</b> 150  <b>Spacemax:</b> 250  <b>Stations:</b> 225  <b>Vessel Type:</b> 4W  <b>Vessel Name:</b> Toyota  <b>West Side:</b> 128.82375  <b>East Side:</b> 129.03763  <b>North Side:</b> -15.21429  <b>South Side:</b> -15.48364  <b>Geodetic Datum:</b> AGD66  <b>Loc Meth:</b> SUR  <b>Loc Acc:</b> 10  <b>Grd Elev Datum:</b> AHD  <b>Grd Elev Acc:</b> 0.05  <b>Grd Elev Meth:</b> SUR  <b>Gravity Datum:</b> O  <b>Gravity Acc:</b> 0.2  <b>Terr Corr Meth:</b>  <b>Terr Corr Error:</b></p>	<p><b>Survey Id:</b> 197941  <b>Survey Name:</b> Redcliffe, West Bend Grav  <b>State:</b> SA  <b>Country:</b> AUS  <b>Operator:</b> BHP  <b>Contractor:</b> Solo Geophysics  <b>Processor:</b>  <b>Access Code:</b> O  <b>Reliability:</b>  <b>On/Off:</b> On  <b>Start Date:</b>  <b>End Date:</b>  <b>Spacemin:</b>  <b>Spacemax:</b>  <b>Stations:</b> 1068  <b>Vessel Type:</b>  <b>Vessel Name:</b>  <b>West Side:</b> 139.3224  <b>East Side:</b> 139.705  <b>North Side:</b> -33.7081  <b>South Side:</b> -33.9926  <b>Geodetic Datum:</b> AGD66  <b>Loc Meth:</b>  <b>Loc Acc:</b> 100  <b>Grd Elev Datum:</b> AHD  <b>Grd Elev Acc:</b> 5  <b>Grd Elev Meth:</b>  <b>Gravity Datum:</b> O  <b>Gravity Acc:</b> 1  <b>Terr Corr Meth:</b>  <b>Terr Corr Error:</b></p>



## Index of Gravity Surveys

<p><b>Survey Id:</b> 197942  <b>Survey Name:</b> Keith Anomaly, Tintinara Traverse, Grav  <b>State:</b> SA  <b>Country:</b> AUS  <b>Operator:</b> BHP  <b>Contractor:</b>  <b>Processor:</b>  <b>Access Code:</b> O  <b>Reliability:</b>  <b>On/Off:</b> On  <b>Start Date:</b>  <b>End Date:</b>  <b>Spacemin:</b>  <b>Spacemax:</b>  <b>Stations:</b> 32  <b>Vessel Type:</b>  <b>Vessel Name:</b>  <b>West Side:</b> 140.3671  <b>East Side:</b> 140.3696  <b>North Side:</b> -36.0343  <b>South Side:</b> -36.0883  <b>Geodetic Datum:</b> AGD66  <b>Loc Meth:</b>  <b>Loc Acc:</b> 100  <b>Grd Elev Datum:</b> AHD  <b>Grd Elev Acc:</b> 5  <b>Grd Elev Meth:</b>  <b>Gravity Datum:</b> O  <b>Gravity Acc:</b> 1  <b>Terr Corr Meth:</b>  <b>Terr Corr Error:</b></p>	<p><b>Survey Id:</b> 197951  <b>Survey Name:</b> Northeast Coalfields (ECCP)  <b>State:</b> TAS  <b>Country:</b> AUS  <b>Operator:</b> Dept of Mines Tasmania  <b>Contractor:</b>  <b>Processor:</b> Dept of Mines Tasmania  <b>Access Code:</b> O  <b>Reliability:</b>  <b>On/Off:</b> On  <b>Start Date:</b>  <b>End Date:</b>  <b>Spacemin:</b> 750  <b>Spacemax:</b> 1000  <b>Stations:</b> 377  <b>Vessel Type:</b>  <b>Vessel Name:</b>  <b>West Side:</b> 147.695  <b>East Side:</b> 148.03889  <b>North Side:</b> -41.80194  <b>South Side:</b> -42.00028  <b>Geodetic Datum:</b> AGD66  <b>Loc Meth:</b> SCA  <b>Loc Acc:</b> 75  <b>Grd Elev Datum:</b> AHD  <b>Grd Elev Acc:</b> 2.5  <b>Grd Elev Meth:</b> MIB  <b>Gravity Datum:</b> O  <b>Gravity Acc:</b> 0.5  <b>Terr Corr Meth:</b>  <b>Terr Corr Error:</b></p>
---	---

<p><b>Survey Id:</b> 197953  <b>Survey Name:</b> Grav Survey  <b>State:</b> SA  <b>Country:</b> AUS  <b>Operator:</b>  <b>Contractor:</b>  <b>Processor:</b>  <b>Access Code:</b> O  <b>Reliability:</b>  <b>On/Off:</b> On  <b>Start Date:</b>  <b>End Date:</b>  <b>Spacemin:</b>  <b>Spacemax:</b>  <b>Stations:</b> 37  <b>Vessel Type:</b>  <b>Vessel Name:</b>  <b>West Side:</b> 132.29459  <b>East Side:</b> 133.27068  <b>North Side:</b> -29.29587  <b>South Side:</b> -29.89876  <b>Geodetic Datum:</b> ANG  <b>Loc Meth:</b>  <b>Loc Acc:</b> 100  <b>Grd Elev Datum:</b> AHD  <b>Grd Elev Acc:</b> 5  <b>Grd Elev Meth:</b>  <b>Gravity Datum:</b> O  <b>Gravity Acc:</b> 1  <b>Terr Corr Meth:</b>  <b>Terr Corr Error:</b></p>	<p><b>Survey Id:</b> 197956  <b>Survey Name:</b> Grav Survey 79Q2  <b>State:</b> SA  <b>Country:</b> AUS  <b>Operator:</b>  <b>Contractor:</b>  <b>Processor:</b>  <b>Access Code:</b> O  <b>Reliability:</b>  <b>On/Off:</b> On  <b>Start Date:</b>  <b>End Date:</b>  <b>Spacemin:</b> 2000  <b>Spacemax:</b> 2000  <b>Stations:</b> 1385  <b>Vessel Type:</b>  <b>Vessel Name:</b>  <b>West Side:</b> 132.07956  <b>East Side:</b> 133.50635  <b>North Side:</b> -30.49414  <b>South Side:</b> -31.25139  <b>Geodetic Datum:</b> AGD66  <b>Loc Meth:</b>  <b>Loc Acc:</b> 100  <b>Grd Elev Datum:</b> AHD  <b>Grd Elev Acc:</b> 5  <b>Grd Elev Meth:</b>  <b>Gravity Datum:</b> O  <b>Gravity Acc:</b> 1  <b>Terr Corr Meth:</b>  <b>Terr Corr Error:</b></p>
---	--

## Index of Gravity Surveys

<p><b>Survey Id:</b> 197957  <b>Survey Name:</b> Heathlands Traverses ATP239C,            Grav  <b>State:</b> QLD  <b>Country:</b> AUS  <b>Operator:</b> Comalco  <b>Contractor:</b>  <b>Processor:</b>  <b>Access Code:</b> O  <b>Reliability:</b>  <b>On/Off:</b> On  <b>Start Date:</b>  <b>End Date:</b>  <b>Spacemin:</b> 200  <b>Spacemax:</b> 200  <b>Stations:</b> 691  <b>Vessel Type:</b>  <b>Vessel Name:</b>  <b>West Side:</b> 142.43863  <b>East Side:</b> 142.76297  <b>North Side:</b> -11.54067  <b>South Side:</b> -11.83246  <b>Geodetic Datum:</b> AGD66  <b>Loc Meth:</b> COM  <b>Loc Acc:</b> 100  <b>Grd Elev Datum:</b> AHD  <b>Grd Elev Acc:</b> 0.5  <b>Grd Elev Meth:</b> SUR  <b>Gravity Datum:</b> O  <b>Gravity Acc:</b> 1  <b>Terr Corr Meth:</b>  <b>Terr Corr Error:</b></p>	<p><b>Survey Id:</b> 197960  <b>Survey Name:</b> Port Gawler, Underground Gas            Storage, Grav  <b>State:</b> SA  <b>Country:</b> AUS  <b>Operator:</b> Dept Mines SA  <b>Contractor:</b>  <b>Processor:</b>  <b>Access Code:</b> O  <b>Reliability:</b>  <b>On/Off:</b> On  <b>Start Date:</b>  <b>End Date:</b>  <b>Spacemin:</b>  <b>Spacemax:</b>  <b>Stations:</b> 772  <b>Vessel Type:</b>  <b>Vessel Name:</b>  <b>West Side:</b> 137.8439  <b>East Side:</b> 138.6299  <b>North Side:</b> -32.6965  <b>South Side:</b> -34.9912  <b>Geodetic Datum:</b> AGD66  <b>Loc Meth:</b>  <b>Loc Acc:</b> 100  <b>Grd Elev Datum:</b> AHD  <b>Grd Elev Acc:</b> 5  <b>Grd Elev Meth:</b>  <b>Gravity Datum:</b> O  <b>Gravity Acc:</b> 1  <b>Terr Corr Meth:</b>  <b>Terr Corr Error:</b></p>
<p><b>Survey Id:</b> 197961  <b>Survey Name:</b> Regional Grav Road Traverses            Benchmarks 79E1,  <b>State:</b> SA  <b>Country:</b> AUS  <b>Operator:</b> Dept Mines SA  <b>Contractor:</b>  <b>Processor:</b>  <b>Access Code:</b> O  <b>Reliability:</b>  <b>On/Off:</b> On  <b>Start Date:</b>  <b>End Date:</b>  <b>Spacemin:</b>  <b>Spacemax:</b>  <b>Stations:</b> 1610  <b>Vessel Type:</b>  <b>Vessel Name:</b>  <b>West Side:</b> 134.9918  <b>East Side:</b> 140.9973  <b>North Side:</b> -30.7526  <b>South Side:</b> -36.8961  <b>Geodetic Datum:</b> AGD66  <b>Loc Meth:</b>  <b>Loc Acc:</b> 100  <b>Grd Elev Datum:</b> AHD  <b>Grd Elev Acc:</b> 5  <b>Grd Elev Meth:</b>  <b>Gravity Datum:</b> O  <b>Gravity Acc:</b> 1  <b>Terr Corr Meth:</b>  <b>Terr Corr Error:</b></p>	<p><b>Survey Id:</b> 197964  <b>Survey Name:</b> Barton Northeast Seismic            Traverse, Grav  <b>State:</b> SA  <b>Country:</b> AUS  <b>Operator:</b> Dept Mines SA  <b>Contractor:</b>  <b>Processor:</b>  <b>Access Code:</b> O  <b>Reliability:</b>  <b>On/Off:</b> On  <b>Start Date:</b>  <b>End Date:</b>  <b>Spacemin:</b>  <b>Spacemax:</b>  <b>Stations:</b> 69  <b>Vessel Type:</b>  <b>Vessel Name:</b>  <b>West Side:</b> 133.0512  <b>East Side:</b> 133.2568  <b>North Side:</b> -30.1441  <b>South Side:</b> -30.2341  <b>Geodetic Datum:</b> AGD66  <b>Loc Meth:</b>  <b>Loc Acc:</b> 100  <b>Grd Elev Datum:</b> AHD  <b>Grd Elev Acc:</b> 5  <b>Grd Elev Meth:</b>  <b>Gravity Datum:</b> O  <b>Gravity Acc:</b> 1  <b>Terr Corr Meth:</b>  <b>Terr Corr Error:</b></p>

## Index of Gravity Surveys

<p><b>Survey Id:</b> 197975  <b>Survey Name:</b> Lamont Marine Grav V3603  <b>State:</b>  <b>Country:</b> AUS  <b>Operator:</b>  <b>Contractor:</b>  <b>Processor:</b>  <b>Access Code:</b> O  <b>Reliability:</b>  <b>On/Off:</b> Off  <b>Start Date:</b>  <b>End Date:</b>  <b>Spacemin:</b>  <b>Spacemax:</b>  <b>Stations:</b> 11  <b>Vessel Type:</b>  <b>Vessel Name:</b>  <b>West Side:</b> 161.285  <b>East Side:</b> 161.9651  <b>North Side:</b> -8.0326  <b>South Side:</b> -8.5513  <b>Geodetic Datum:</b> AGD66  <b>Loc Meth:</b>  <b>Loc Acc:</b> 100  <b>Grd Elev Datum:</b> AHD  <b>Grd Elev Acc:</b> 5  <b>Grd Elev Meth:</b>  <b>Gravity Datum:</b> N  <b>Gravity Acc:</b> 1  <b>Terr Corr Meth:</b>  <b>Terr Corr Error:</b></p>	<p><b>Survey Id:</b> 197978  <b>Survey Name:</b> Stuart Shelf  <b>State:</b> SA  <b>Country:</b> AUS  <b>Operator:</b> Dept Minerals and Energy SA  <b>Contractor:</b>  <b>Processor:</b>  <b>Access Code:</b> O  <b>Reliability:</b>  <b>On/Off:</b> On  <b>Start Date:</b>  <b>End Date:</b>  <b>Spacemin:</b>  <b>Spacemax:</b>  <b>Stations:</b> 789  <b>Vessel Type:</b>  <b>Vessel Name:</b>  <b>West Side:</b> 136.9042  <b>East Side:</b> 136.97742  <b>North Side:</b> -30.7533  <b>South Side:</b> -30.97193  <b>Geodetic Datum:</b> AGD66  <b>Loc Meth:</b>  <b>Loc Acc:</b> 100  <b>Grd Elev Datum:</b> AHD  <b>Grd Elev Acc:</b> 5  <b>Grd Elev Meth:</b>  <b>Gravity Datum:</b> O  <b>Gravity Acc:</b> 1  <b>Terr Corr Meth:</b>  <b>Terr Corr Error:</b></p>
<p><b>Survey Id:</b> 197979  <b>Survey Name:</b> Stuart Shelf  <b>State:</b> SA  <b>Country:</b> AUS  <b>Operator:</b> Dept Minerals and Energy SA  <b>Contractor:</b>  <b>Processor:</b>  <b>Access Code:</b> O  <b>Reliability:</b>  <b>On/Off:</b> On  <b>Start Date:</b>  <b>End Date:</b>  <b>Spacemin:</b>  <b>Spacemax:</b>  <b>Stations:</b> 3726  <b>Vessel Type:</b>  <b>Vessel Name:</b>  <b>West Side:</b> 137.10573  <b>East Side:</b> 137.30584  <b>North Side:</b> -31.25355  <b>South Side:</b> -31.61434  <b>Geodetic Datum:</b> AGD66  <b>Loc Meth:</b>  <b>Loc Acc:</b> 100  <b>Grd Elev Datum:</b> AHD  <b>Grd Elev Acc:</b> 5  <b>Grd Elev Meth:</b>  <b>Gravity Datum:</b> O  <b>Gravity Acc:</b> 1  <b>Terr Corr Meth:</b>  <b>Terr Corr Error:</b></p>	<p><b>Survey Id:</b> 197980  <b>Survey Name:</b> Stuart Shelf  <b>State:</b> SA  <b>Country:</b> AUS  <b>Operator:</b> Dept Minerals and Energy SA  <b>Contractor:</b>  <b>Processor:</b>  <b>Access Code:</b> O  <b>Reliability:</b>  <b>On/Off:</b> On  <b>Start Date:</b>  <b>End Date:</b>  <b>Spacemin:</b>  <b>Spacemax:</b>  <b>Stations:</b> 1007  <b>Vessel Type:</b>  <b>Vessel Name:</b>  <b>West Side:</b> 137.44023  <b>East Side:</b> 137.55339  <b>North Side:</b> -30.9469  <b>South Side:</b> -31.03627  <b>Geodetic Datum:</b> AGD66  <b>Loc Meth:</b>  <b>Loc Acc:</b> 100  <b>Grd Elev Datum:</b> AHD  <b>Grd Elev Acc:</b> 5  <b>Grd Elev Meth:</b>  <b>Gravity Datum:</b> O  <b>Gravity Acc:</b> 1  <b>Terr Corr Meth:</b>  <b>Terr Corr Error:</b></p>

## Index of Gravity Surveys

<p><b>Survey Id:</b> 197983  <b>Survey Name:</b> Grav Survey  <b>State:</b> SA  <b>Country:</b> AUS  <b>Operator:</b>  <b>Contractor:</b>  <b>Processor:</b>  <b>Access Code:</b> O  <b>Reliability:</b>  <b>On/Off:</b> On  <b>Start Date:</b>  <b>End Date:</b>  <b>Spacemin:</b>  <b>Spacemax:</b>  <b>Stations:</b> 692  <b>Vessel Type:</b>  <b>Vessel Name:</b>  <b>West Side:</b> 132.19986  <b>East Side:</b> 133.34939  <b>North Side:</b> -29.22957  <b>South Side:</b> -29.96321  <b>Geodetic Datum:</b> ANG  <b>Loc Meth:</b>  <b>Loc Acc:</b> 100  <b>Grd Elev Datum:</b> AHD  <b>Grd Elev Acc:</b> 5  <b>Grd Elev Meth:</b>  <b>Gravity Datum:</b> O  <b>Gravity Acc:</b> 1  <b>Terr Corr Meth:</b>  <b>Terr Corr Error:</b></p>	<p><b>Survey Id:</b> 197999  <b>Survey Name:</b> Soviet Absolute Grav  <b>State:</b> All States  <b>Country:</b> AUS  <b>Operator:</b>  <b>Contractor:</b>  <b>Processor:</b>  <b>Access Code:</b> O  <b>Reliability:</b>  <b>On/Off:</b> On  <b>Start Date:</b>  <b>End Date:</b>  <b>Spacemin:</b>  <b>Spacemax:</b>  <b>Stations:</b> 4  <b>Vessel Type:</b>  <b>Vessel Name:</b>  <b>West Side:</b> 116.2  <b>East Side:</b> 151.15  <b>North Side:</b> -12.85  <b>South Side:</b> -33.78334  <b>Geodetic Datum:</b> AGD66  <b>Loc Meth:</b>  <b>Loc Acc:</b> 100  <b>Grd Elev Datum:</b> MSL  <b>Grd Elev Acc:</b> 5  <b>Grd Elev Meth:</b>  <b>Gravity Datum:</b> I  <b>Gravity Acc:</b> 0.5  <b>Terr Corr Meth:</b>  <b>Terr Corr Error:</b></p>
<p><b>Survey Id:</b> 198001  <b>Survey Name:</b> Lachlan Fold Belt Grav  Traverses  <b>State:</b> NSW  <b>Country:</b> AUS  <b>Operator:</b> BMR Metalliferous Section  <b>Contractor:</b> BMR Metalliferous Section  <b>Processor:</b> BMR  <b>Access Code:</b> O  <b>Reliability:</b>  <b>On/Off:</b> On  <b>Start Date:</b> 1/05/1980  <b>End Date:</b> 31/05/1980  <b>Spacemin:</b> 500  <b>Spacemax:</b> 500  <b>Stations:</b> 767  <b>Vessel Type:</b> 4W  <b>Vessel Name:</b>  <b>West Side:</b> 145.338  <b>East Side:</b> 149.86317  <b>North Side:</b> -31.53633  <b>South Side:</b> -35.166  <b>Geodetic Datum:</b> AGD66  <b>Loc Meth:</b> MAN  <b>Loc Acc:</b> 75  <b>Grd Elev Datum:</b> AHD  <b>Grd Elev Acc:</b> 0.5  <b>Grd Elev Meth:</b> PGE  <b>Gravity Datum:</b> O  <b>Gravity Acc:</b> 0.2  <b>Terr Corr Meth:</b>  <b>Terr Corr Error:</b></p>	<p><b>Survey Id:</b> 198002  <b>Survey Name:</b> Seismic Grav Trav SW Qld  Central Eromanga Basin Trav1-9  <b>State:</b> QLD  <b>Country:</b> AUS  <b>Operator:</b>  <b>Contractor:</b>  <b>Processor:</b>  <b>Access Code:</b> O  <b>Reliability:</b>  <b>On/Off:</b> On  <b>Start Date:</b>  <b>End Date:</b>  <b>Spacemin:</b>  <b>Spacemax:</b>  <b>Stations:</b> 284  <b>Vessel Type:</b>  <b>Vessel Name:</b>  <b>West Side:</b> 142.46686  <b>East Side:</b> 143.919  <b>North Side:</b> -26.59387  <b>South Side:</b> -26.67002  <b>Geodetic Datum:</b> AGD66  <b>Loc Meth:</b>  <b>Loc Acc:</b> 100  <b>Grd Elev Datum:</b> AHD  <b>Grd Elev Acc:</b> 5  <b>Grd Elev Meth:</b>  <b>Gravity Datum:</b> O  <b>Gravity Acc:</b> 0.5  <b>Terr Corr Meth:</b>  <b>Terr Corr Error:</b></p>

## Index of Gravity Surveys

<p><b>Survey Id:</b> 198003  <b>Survey Name:</b> Seismic Grav Trav SW Qld  Central Eromanga Basin Trav 3  <b>State:</b> QLD  <b>Country:</b> AUS  <b>Operator:</b>  <b>Contractor:</b>  <b>Processor:</b>  <b>Access Code:</b> O  <b>Reliability:</b>  <b>On/Off:</b> On  <b>Start Date:</b>  <b>End Date:</b>  <b>Spacemin:</b>  <b>Spacemax:</b>  <b>Stations:</b> 186  <b>Vessel Type:</b>  <b>Vessel Name:</b>  <b>West Side:</b> 141.92073  <b>East Side:</b> 143.98453  <b>North Side:</b> -25.83666  <b>South Side:</b> -26.08986  <b>Geodetic Datum:</b> AGD66  <b>Loc Meth:</b>  <b>Loc Acc:</b> 100  <b>Grd Elev Datum:</b> AHD  <b>Grd Elev Acc:</b> 5  <b>Grd Elev Meth:</b>  <b>Gravity Datum:</b> O  <b>Gravity Acc:</b> 0.5  <b>Terr Corr Meth:</b>  <b>Terr Corr Error:</b></p>	<p><b>Survey Id:</b> 198004  <b>Survey Name:</b> Seismic Grav Trav SW Qld  Central Eromanga Basin Trav 5  <b>State:</b> QLD  <b>Country:</b> AUS  <b>Operator:</b>  <b>Contractor:</b>  <b>Processor:</b>  <b>Access Code:</b> O  <b>Reliability:</b>  <b>On/Off:</b> On  <b>Start Date:</b>  <b>End Date:</b>  <b>Spacemin:</b>  <b>Spacemax:</b>  <b>Stations:</b> 117  <b>Vessel Type:</b>  <b>Vessel Name:</b>  <b>West Side:</b> 143.03908  <b>East Side:</b> 143.17389  <b>North Side:</b> -24.61544  <b>South Side:</b> -25.26225  <b>Geodetic Datum:</b> AGD66  <b>Loc Meth:</b>  <b>Loc Acc:</b> 100  <b>Grd Elev Datum:</b> AHD  <b>Grd Elev Acc:</b> 5  <b>Grd Elev Meth:</b>  <b>Gravity Datum:</b> O  <b>Gravity Acc:</b> 0.5  <b>Terr Corr Meth:</b>  <b>Terr Corr Error:</b></p>
<p><b>Survey Id:</b> 198005  <b>Survey Name:</b> Seismic Grav Trav SW Qld  Central Eromanga Basin Trav 6-2  <b>State:</b> QLD  <b>Country:</b> AUS  <b>Operator:</b>  <b>Contractor:</b>  <b>Processor:</b>  <b>Access Code:</b> O  <b>Reliability:</b>  <b>On/Off:</b> On  <b>Start Date:</b>  <b>End Date:</b>  <b>Spacemin:</b>  <b>Spacemax:</b>  <b>Stations:</b> 90  <b>Vessel Type:</b>  <b>Vessel Name:</b>  <b>West Side:</b> 143.07034  <b>East Side:</b> 143.96066  <b>North Side:</b> -25.11075  <b>South Side:</b> -25.12278  <b>Geodetic Datum:</b> AGD66  <b>Loc Meth:</b>  <b>Loc Acc:</b> 100  <b>Grd Elev Datum:</b> AHD  <b>Grd Elev Acc:</b> 5  <b>Grd Elev Meth:</b>  <b>Gravity Datum:</b> O  <b>Gravity Acc:</b> 0.5  <b>Terr Corr Meth:</b>  <b>Terr Corr Error:</b></p>	<p><b>Survey Id:</b> 198006  <b>Survey Name:</b> Seismic Grav Trav SW Qld  Central Eromanga Basin Trav 8  <b>State:</b> QLD  <b>Country:</b> AUS  <b>Operator:</b>  <b>Contractor:</b>  <b>Processor:</b>  <b>Access Code:</b> O  <b>Reliability:</b>  <b>On/Off:</b> On  <b>Start Date:</b>  <b>End Date:</b>  <b>Spacemin:</b>  <b>Spacemax:</b>  <b>Stations:</b> 56  <b>Vessel Type:</b>  <b>Vessel Name:</b>  <b>West Side:</b> 143.45993  <b>East Side:</b> 143.95416  <b>North Side:</b> -25.4653  <b>South Side:</b> -25.51981  <b>Geodetic Datum:</b> AGD66  <b>Loc Meth:</b>  <b>Loc Acc:</b> 100  <b>Grd Elev Datum:</b> AHD  <b>Grd Elev Acc:</b> 5  <b>Grd Elev Meth:</b>  <b>Gravity Datum:</b> O  <b>Gravity Acc:</b> 0.5  <b>Terr Corr Meth:</b>  <b>Terr Corr Error:</b></p>

## Index of Gravity Surveys

<p><b>Survey Id:</b> 198007  <b>Survey Name:</b> Davis, Antarctica Grav  <b>State:</b> AAT  <b>Country:</b> ATA  <b>Operator:</b> BMR  <b>Contractor:</b> BMR  <b>Processor:</b> BMR  <b>Access Code:</b> O  <b>Reliability:</b>  <b>On/Off:</b> On  <b>Start Date:</b> 1/11/1980  <b>End Date:</b> 28/01/1981  <b>Spacemin:</b> 20000  <b>Spacemax:</b> 20000  <b>Stations:</b> 57  <b>Vessel Type:</b> RW  <b>Vessel Name:</b> Hughes 500C  <b>West Side:</b> 77.83  <b>East Side:</b> 81.53  <b>North Side:</b> -68.1  <b>South Side:</b> -69.58  <b>Geodetic Datum:</b> AGD66  <b>Loc Meth:</b> SUR  <b>Loc Acc:</b> 500  <b>Grd Elev Datum:</b> AHD  <b>Grd Elev Acc:</b> 10  <b>Grd Elev Meth:</b> ITM  <b>Gravity Datum:</b> O  <b>Gravity Acc:</b> 0.5  <b>Terr Corr Meth:</b>  <b>Terr Corr Error:</b></p>	<p><b>Survey Id:</b> 198011  <b>Survey Name:</b> McArthur Basin Grav  <b>State:</b> NT  <b>Country:</b> AUS  <b>Operator:</b> BMR  <b>Contractor:</b> BMR  <b>Processor:</b> BMR  <b>Access Code:</b> O  <b>Reliability:</b>  <b>On/Off:</b> On  <b>Start Date:</b> 1/07/1980  <b>End Date:</b> 31/08/1980  <b>Spacemin:</b>  <b>Spacemax:</b>  <b>Stations:</b> 865  <b>Vessel Type:</b> 4W  <b>Vessel Name:</b>  <b>West Side:</b> 132.77977  <b>East Side:</b> 134.70776  <b>North Side:</b> -16.28435  <b>South Side:</b> -17.38241  <b>Geodetic Datum:</b> AGD66  <b>Loc Meth:</b>  <b>Loc Acc:</b> 100  <b>Grd Elev Datum:</b> AHD  <b>Grd Elev Acc:</b> 0.5  <b>Grd Elev Meth:</b>  <b>Gravity Datum:</b> O  <b>Gravity Acc:</b> 0.2  <b>Terr Corr Meth:</b>  <b>Terr Corr Error:</b></p>
<p><b>Survey Id:</b> 198020  <b>Survey Name:</b> Stuart Shelf  <b>State:</b> SA  <b>Country:</b> AUS  <b>Operator:</b> Dept Minerals and Energy SA  <b>Contractor:</b>  <b>Processor:</b>  <b>Access Code:</b> O  <b>Reliability:</b>  <b>On/Off:</b> On  <b>Start Date:</b>  <b>End Date:</b>  <b>Spacemin:</b>  <b>Spacemax:</b>  <b>Stations:</b> 436  <b>Vessel Type:</b>  <b>Vessel Name:</b>  <b>West Side:</b> 137.20896  <b>East Side:</b> 137.27785  <b>North Side:</b> -30.96504  <b>South Side:</b> -31.00073  <b>Geodetic Datum:</b> AGD66  <b>Loc Meth:</b>  <b>Loc Acc:</b> 100  <b>Grd Elev Datum:</b> AHD  <b>Grd Elev Acc:</b> 5  <b>Grd Elev Meth:</b>  <b>Gravity Datum:</b> O  <b>Gravity Acc:</b> 0.5  <b>Terr Corr Meth:</b>  <b>Terr Corr Error:</b></p>	<p><b>Survey Id:</b> 198022  <b>Survey Name:</b> Stuart Shelf  <b>State:</b> SA  <b>Country:</b> AUS  <b>Operator:</b> Dept Minerals and Energy SA  <b>Contractor:</b>  <b>Processor:</b>  <b>Access Code:</b> O  <b>Reliability:</b>  <b>On/Off:</b> On  <b>Start Date:</b>  <b>End Date:</b>  <b>Spacemin:</b>  <b>Spacemax:</b>  <b>Stations:</b> 460  <b>Vessel Type:</b>  <b>Vessel Name:</b>  <b>West Side:</b> 137.46862  <b>East Side:</b> 137.58917  <b>North Side:</b> -30.76573  <b>South Side:</b> -30.83211  <b>Geodetic Datum:</b> AGD66  <b>Loc Meth:</b>  <b>Loc Acc:</b> 100  <b>Grd Elev Datum:</b> AHD  <b>Grd Elev Acc:</b> 5  <b>Grd Elev Meth:</b>  <b>Gravity Datum:</b> O  <b>Gravity Acc:</b> 0.5  <b>Terr Corr Meth:</b>  <b>Terr Corr Error:</b></p>

## Index of Gravity Surveys

<p><b>Survey Id:</b> 198023  <b>Survey Name:</b> Stuart Shelf  <b>State:</b> SA  <b>Country:</b> AUS  <b>Operator:</b> Dept Minerals and Energy SA  <b>Contractor:</b>  <b>Processor:</b>  <b>Access Code:</b> O  <b>Reliability:</b>  <b>On/Off:</b> On  <b>Start Date:</b>  <b>End Date:</b>  <b>Spacemin:</b>  <b>Spacemax:</b>  <b>Stations:</b> 274  <b>Vessel Type:</b>  <b>Vessel Name:</b>  <b>West Side:</b> 135.10573  <b>East Side:</b> 135.24071  <b>North Side:</b> -29.97108  <b>South Side:</b> -30.10727  <b>Geodetic Datum:</b> AGD66  <b>Loc Meth:</b>  <b>Loc Acc:</b> 100  <b>Grd Elev Datum:</b> AHD  <b>Grd Elev Acc:</b> 5  <b>Grd Elev Meth:</b>  <b>Gravity Datum:</b> O  <b>Gravity Acc:</b> 0.5  <b>Terr Corr Meth:</b>  <b>Terr Corr Error:</b></p>	<p><b>Survey Id:</b> 198024  <b>Survey Name:</b> Stuart Shelf  <b>State:</b> SA  <b>Country:</b> AUS  <b>Operator:</b> Dept Minerals and Energy SA  <b>Contractor:</b>  <b>Processor:</b>  <b>Access Code:</b> O  <b>Reliability:</b>  <b>On/Off:</b> On  <b>Start Date:</b>  <b>End Date:</b>  <b>Spacemin:</b>  <b>Spacemax:</b>  <b>Stations:</b> 928  <b>Vessel Type:</b>  <b>Vessel Name:</b>  <b>West Side:</b> 137.50189  <b>East Side:</b> 137.8398  <b>North Side:</b> -31.64592  <b>South Side:</b> -31.88893  <b>Geodetic Datum:</b> AGD66  <b>Loc Meth:</b>  <b>Loc Acc:</b> 100  <b>Grd Elev Datum:</b> AHD  <b>Grd Elev Acc:</b> 5  <b>Grd Elev Meth:</b>  <b>Gravity Datum:</b> O  <b>Gravity Acc:</b> 0.5  <b>Terr Corr Meth:</b>  <b>Terr Corr Error:</b></p>
<p><b>Survey Id:</b> 198025  <b>Survey Name:</b> Pasminco Cobar Data  <b>State:</b> NSW  <b>Country:</b> AUS  <b>Operator:</b> Pasminco  <b>Contractor:</b>  <b>Processor:</b>  <b>Access Code:</b> O  <b>Reliability:</b>  <b>On/Off:</b> On  <b>Start Date:</b>  <b>End Date:</b>  <b>Spacemin:</b>  <b>Spacemax:</b>  <b>Stations:</b> 178  <b>Vessel Type:</b>  <b>Vessel Name:</b>  <b>West Side:</b> 145.6145  <b>East Side:</b> 145.7033  <b>North Side:</b> -31.1268  <b>South Side:</b> -31.2027  <b>Geodetic Datum:</b> AGD66  <b>Loc Meth:</b>  <b>Loc Acc:</b> 100  <b>Grd Elev Datum:</b> AHD  <b>Grd Elev Acc:</b> 5  <b>Grd Elev Meth:</b>  <b>Gravity Datum:</b> I  <b>Gravity Acc:</b> 0.5  <b>Terr Corr Meth:</b>  <b>Terr Corr Error:</b></p>	<p><b>Survey Id:</b> 198026  <b>Survey Name:</b> Stuart Shelf  <b>State:</b> SA  <b>Country:</b> AUS  <b>Operator:</b> Dept Minerals and Energy SA  <b>Contractor:</b>  <b>Processor:</b>  <b>Access Code:</b> O  <b>Reliability:</b>  <b>On/Off:</b> On  <b>Start Date:</b>  <b>End Date:</b>  <b>Spacemin:</b>  <b>Spacemax:</b>  <b>Stations:</b> 1051  <b>Vessel Type:</b>  <b>Vessel Name:</b>  <b>West Side:</b> 136.95406  <b>East Side:</b> 137.13805  <b>North Side:</b> -30.14768  <b>South Side:</b> -30.25615  <b>Geodetic Datum:</b> AGD66  <b>Loc Meth:</b>  <b>Loc Acc:</b> 100  <b>Grd Elev Datum:</b> AHD  <b>Grd Elev Acc:</b> 5  <b>Grd Elev Meth:</b>  <b>Gravity Datum:</b> O  <b>Gravity Acc:</b> 0.5  <b>Terr Corr Meth:</b>  <b>Terr Corr Error:</b></p>

## Index of Gravity Surveys

<p><b>Survey Id:</b> 198027  <b>Survey Name:</b> Stuart Shelf  <b>State:</b> SA  <b>Country:</b> AUS  <b>Operator:</b> Dept Minerals and Energy SA  <b>Contractor:</b>  <b>Processor:</b>  <b>Access Code:</b> O  <b>Reliability:</b>  <b>On/Off:</b> On  <b>Start Date:</b>  <b>End Date:</b>  <b>Spacemin:</b>  <b>Spacemax:</b>  <b>Stations:</b> 690  <b>Vessel Type:</b>  <b>Vessel Name:</b>  <b>West Side:</b> 136.8365  <b>East Side:</b> 136.90235  <b>North Side:</b> -29.906  <b>South Side:</b> -30.05225  <b>Geodetic Datum:</b> AGD66  <b>Loc Meth:</b>  <b>Loc Acc:</b> 100  <b>Grd Elev Datum:</b> AHD  <b>Grd Elev Acc:</b> 5  <b>Grd Elev Meth:</b>  <b>Gravity Datum:</b> O  <b>Gravity Acc:</b> 0.5  <b>Terr Corr Meth:</b>  <b>Terr Corr Error:</b></p>	<p><b>Survey Id:</b> 198028  <b>Survey Name:</b> Stuart Shelf  <b>State:</b> SA  <b>Country:</b> AUS  <b>Operator:</b> Dept Minerals and Energy SA  <b>Contractor:</b>  <b>Processor:</b>  <b>Access Code:</b> O  <b>Reliability:</b>  <b>On/Off:</b> On  <b>Start Date:</b>  <b>End Date:</b>  <b>Spacemin:</b>  <b>Spacemax:</b>  <b>Stations:</b> 1570  <b>Vessel Type:</b>  <b>Vessel Name:</b>  <b>West Side:</b> 137.2327  <b>East Side:</b> 137.43911  <b>North Side:</b> -30.49785  <b>South Side:</b> -30.7373  <b>Geodetic Datum:</b> AGD66  <b>Loc Meth:</b>  <b>Loc Acc:</b> 100  <b>Grd Elev Datum:</b> AHD  <b>Grd Elev Acc:</b> 5  <b>Grd Elev Meth:</b>  <b>Gravity Datum:</b> O  <b>Gravity Acc:</b> 0.5  <b>Terr Corr Meth:</b>  <b>Terr Corr Error:</b></p>
<p><b>Survey Id:</b> 198029  <b>Survey Name:</b> Stuart Shelf  <b>State:</b> SA  <b>Country:</b> AUS  <b>Operator:</b> Dept Minerals and Energy SA  <b>Contractor:</b>  <b>Processor:</b>  <b>Access Code:</b> O  <b>Reliability:</b>  <b>On/Off:</b> On  <b>Start Date:</b>  <b>End Date:</b>  <b>Spacemin:</b>  <b>Spacemax:</b>  <b>Stations:</b> 624  <b>Vessel Type:</b>  <b>Vessel Name:</b>  <b>West Side:</b> 136.94563  <b>East Side:</b> 137.03368  <b>North Side:</b> -31.03869  <b>South Side:</b> -31.09282  <b>Geodetic Datum:</b> AGD66  <b>Loc Meth:</b>  <b>Loc Acc:</b> 100  <b>Grd Elev Datum:</b> AHD  <b>Grd Elev Acc:</b> 5  <b>Grd Elev Meth:</b>  <b>Gravity Datum:</b> O  <b>Gravity Acc:</b> 0.5  <b>Terr Corr Meth:</b>  <b>Terr Corr Error:</b></p>	<p><b>Survey Id:</b> 198030  <b>Survey Name:</b> Tumut Grav  <b>State:</b> NSW  <b>Country:</b> AUS  <b>Operator:</b> Australian National University  <b>Contractor:</b>  <b>Processor:</b>  <b>Access Code:</b> O  <b>Reliability:</b>  <b>On/Off:</b> On  <b>Start Date:</b> 7/07/1980  <b>End Date:</b> 9/07/1980  <b>Spacemin:</b> 500  <b>Spacemax:</b> 500  <b>Stations:</b> 46  <b>Vessel Type:</b> 4W  <b>Vessel Name:</b>  <b>West Side:</b> 148.0894  <b>East Side:</b> 148.3689  <b>North Side:</b> -35.1744  <b>South Side:</b> -35.3364  <b>Geodetic Datum:</b> AGD66  <b>Loc Meth:</b>  <b>Loc Acc:</b> 100  <b>Grd Elev Datum:</b> AHD  <b>Grd Elev Acc:</b> 2.5  <b>Grd Elev Meth:</b> PGE  <b>Gravity Datum:</b> I  <b>Gravity Acc:</b> 0.5  <b>Terr Corr Meth:</b>  <b>Terr Corr Error:</b></p>



## Index of Gravity Surveys

<p><b>Survey Id:</b> 198031  <b>Survey Name:</b> Central Mount Wedge Grav</p> <p><b>State:</b> NT  <b>Country:</b> AUS  <b>Operator:</b> Geological Survey of NT  <b>Contractor:</b> Geological Survey of NT  <b>Processor:</b>  <b>Access Code:</b> O  <b>Reliability:</b>  <b>On/Off:</b> On  <b>Start Date:</b>  <b>End Date:</b>  <b>Spacemin:</b>  <b>Spacemax:</b>  <b>Stations:</b> 491  <b>Vessel Type:</b>  <b>Vessel Name:</b>  <b>West Side:</b> 131.81833  <b>East Side:</b> 132.58583  <b>North Side:</b> -22.38967  <b>South Side:</b> -22.79267  <b>Geodetic Datum:</b> AGD66  <b>Loc Meth:</b>  <b>Loc Acc:</b> 100  <b>Grd Elev Datum:</b> AHD  <b>Grd Elev Acc:</b> 5  <b>Grd Elev Meth:</b>  <b>Gravity Datum:</b> O  <b>Gravity Acc:</b> 0.1  <b>Terr Corr Meth:</b>  <b>Terr Corr Error:</b></p>	<p><b>Survey Id:</b> 198033  <b>Survey Name:</b> Lake Cowal detailed Grav - Forbes</p> <p><b>State:</b> NSW  <b>Country:</b> AUS  <b>Operator:</b> Geopeko  <b>Contractor:</b>  <b>Processor:</b>  <b>Access Code:</b> O  <b>Reliability:</b>  <b>On/Off:</b> On  <b>Start Date:</b>  <b>End Date:</b>  <b>Spacemin:</b>  <b>Spacemax:</b>  <b>Stations:</b> 960  <b>Vessel Type:</b>  <b>Vessel Name:</b>  <b>West Side:</b> 147.29081  <b>East Side:</b> 147.81234  <b>North Side:</b> -33.4702  <b>South Side:</b> -34.07654  <b>Geodetic Datum:</b> AGD66  <b>Loc Meth:</b>  <b>Loc Acc:</b> 100  <b>Grd Elev Datum:</b> AHD  <b>Grd Elev Acc:</b> 5  <b>Grd Elev Meth:</b>  <b>Gravity Datum:</b> I  <b>Gravity Acc:</b> 0.5  <b>Terr Corr Meth:</b>  <b>Terr Corr Error:</b></p>
<p><b>Survey Id:</b> 198034  <b>Survey Name:</b> Goonumbla detailed gravity - Narromine</p> <p><b>State:</b> NSW  <b>Country:</b> AUS  <b>Operator:</b> Geopeko  <b>Contractor:</b>  <b>Processor:</b>  <b>Access Code:</b> O  <b>Reliability:</b>  <b>On/Off:</b> On  <b>Start Date:</b>  <b>End Date:</b>  <b>Spacemin:</b>  <b>Spacemax:</b>  <b>Stations:</b> 958  <b>Vessel Type:</b>  <b>Vessel Name:</b>  <b>West Side:</b> 147.87534  <b>East Side:</b> 148.12555  <b>North Side:</b> -32.7902  <b>South Side:</b> -33.10466  <b>Geodetic Datum:</b> AGD66  <b>Loc Meth:</b>  <b>Loc Acc:</b> 100  <b>Grd Elev Datum:</b> AHD  <b>Grd Elev Acc:</b> 5  <b>Grd Elev Meth:</b>  <b>Gravity Datum:</b> I  <b>Gravity Acc:</b> 0.5  <b>Terr Corr Meth:</b>  <b>Terr Corr Error:</b></p>	<p><b>Survey Id:</b> 198035  <b>Survey Name:</b> Southwest WA detailed traverses - Western</p> <p><b>State:</b> WA  <b>Country:</b> AUS  <b>Operator:</b> Western Collieries  <b>Contractor:</b> Geoterrex  <b>Processor:</b> Geoterrex  <b>Access Code:</b> R  <b>Reliability:</b>  <b>On/Off:</b> On  <b>Start Date:</b> 31/05/1980  <b>End Date:</b> 6/09/1980  <b>Spacemin:</b>  <b>Spacemax:</b>  <b>Stations:</b> 2113  <b>Vessel Type:</b> 4W  <b>Vessel Name:</b> Foot, helicopter  <b>West Side:</b> 115.7322  <b>East Side:</b> 117.308  <b>North Side:</b> -32.9965  <b>South Side:</b> -34.9827  <b>Geodetic Datum:</b> AGD66  <b>Loc Meth:</b> MAN  <b>Loc Acc:</b> 100  <b>Grd Elev Datum:</b> AHD  <b>Grd Elev Acc:</b> 2  <b>Grd Elev Meth:</b> PGE  <b>Gravity Datum:</b> O  <b>Gravity Acc:</b> 0.4  <b>Terr Corr Meth:</b>  <b>Terr Corr Error:</b></p>

## Index of Gravity Surveys

<p><b>Survey Id:</b> 198037  <b>Survey Name:</b> Stuart Shelf  <b>State:</b> SA  <b>Country:</b> AUS  <b>Operator:</b> Dept Minerals and Energy SA  <b>Contractor:</b>  <b>Processor:</b>  <b>Access Code:</b> O  <b>Reliability:</b>  <b>On/Off:</b> On  <b>Start Date:</b>  <b>End Date:</b>  <b>Spacemin:</b>  <b>Spacemax:</b>  <b>Stations:</b> 619  <b>Vessel Type:</b>  <b>Vessel Name:</b>  <b>West Side:</b> 137.0989  <b>East Side:</b> 137.20502  <b>North Side:</b> -31.06234  <b>South Side:</b> -31.11853  <b>Geodetic Datum:</b> AGD66  <b>Loc Meth:</b>  <b>Loc Acc:</b> 100  <b>Grd Elev Datum:</b> AHD  <b>Grd Elev Acc:</b> 5  <b>Grd Elev Meth:</b>  <b>Gravity Datum:</b> O  <b>Gravity Acc:</b> 0.5  <b>Terr Corr Meth:</b>  <b>Terr Corr Error:</b></p>	<p><b>Survey Id:</b> 198039  <b>Survey Name:</b> Stuart Shelf  <b>State:</b> SA  <b>Country:</b> AUS  <b>Operator:</b> Dept Minerals and Energy SA  <b>Contractor:</b>  <b>Processor:</b>  <b>Access Code:</b> O  <b>Reliability:</b>  <b>On/Off:</b> On  <b>Start Date:</b>  <b>End Date:</b>  <b>Spacemin:</b>  <b>Spacemax:</b>  <b>Stations:</b> 356  <b>Vessel Type:</b>  <b>Vessel Name:</b>  <b>West Side:</b> 136.79705  <b>East Side:</b> 136.8595  <b>North Side:</b> -30.74983  <b>South Side:</b> -30.86152  <b>Geodetic Datum:</b> AGD66  <b>Loc Meth:</b>  <b>Loc Acc:</b> 100  <b>Grd Elev Datum:</b> AHD  <b>Grd Elev Acc:</b> 5  <b>Grd Elev Meth:</b>  <b>Gravity Datum:</b> O  <b>Gravity Acc:</b> 0.5  <b>Terr Corr Meth:</b>  <b>Terr Corr Error:</b></p>
<p><b>Survey Id:</b> 198044  <b>Survey Name:</b> St Arnaud Region Grav  <b>State:</b> VIC  <b>Country:</b> AUS  <b>Operator:</b> Geological Survey of Victoria  <b>Contractor:</b>  <b>Processor:</b>  <b>Access Code:</b> O  <b>Reliability:</b>  <b>On/Off:</b> On  <b>Start Date:</b>  <b>End Date:</b>  <b>Spacemin:</b>  <b>Spacemax:</b>  <b>Stations:</b> 599  <b>Vessel Type:</b>  <b>Vessel Name:</b>  <b>West Side:</b> 143.85674  <b>East Side:</b> 144.00753  <b>North Side:</b> -36.78691  <b>South Side:</b> -36.93993  <b>Geodetic Datum:</b> AGD66  <b>Loc Meth:</b>  <b>Loc Acc:</b> 100  <b>Grd Elev Datum:</b> AHD  <b>Grd Elev Acc:</b> 5  <b>Grd Elev Meth:</b>  <b>Gravity Datum:</b> I  <b>Gravity Acc:</b> 0.5  <b>Terr Corr Meth:</b> DFA  <b>Terr Corr Error:</b></p>	<p><b>Survey Id:</b> 198045  <b>Survey Name:</b> Otway Basin Grav PEP93  <b>State:</b> VIC  <b>Country:</b> AUS  <b>Operator:</b> Western Mining Corp Ltd  <b>Contractor:</b> Western Mining Corp Ltd  <b>Processor:</b>  <b>Access Code:</b> O  <b>Reliability:</b>  <b>On/Off:</b> On  <b>Start Date:</b>  <b>End Date:</b>  <b>Spacemin:</b>  <b>Spacemax:</b>  <b>Stations:</b> 495  <b>Vessel Type:</b>  <b>Vessel Name:</b>  <b>West Side:</b> 141.006  <b>East Side:</b> 141.23266  <b>North Side:</b> -37.48783  <b>South Side:</b> -37.71217  <b>Geodetic Datum:</b> AGD66  <b>Loc Meth:</b>  <b>Loc Acc:</b> 100  <b>Grd Elev Datum:</b> AHD  <b>Grd Elev Acc:</b> 5  <b>Grd Elev Meth:</b>  <b>Gravity Datum:</b> I  <b>Gravity Acc:</b> 0.5  <b>Terr Corr Meth:</b> DFA  <b>Terr Corr Error:</b></p>

## Index of Gravity Surveys

<p><b>Survey Id:</b> 198050  <b>Survey Name:</b> Hythe Detailed Grav  <b>State:</b> TAS  <b>Country:</b> AUS  <b>Operator:</b>  <b>Contractor:</b>  <b>Processor:</b>  <b>Access Code:</b> O  <b>Reliability:</b>  <b>On/Off:</b> On  <b>Start Date:</b>  <b>End Date:</b>  <b>Spacemin:</b>  <b>Spacemax:</b>  <b>Stations:</b> 629  <b>Vessel Type:</b>  <b>Vessel Name:</b>  <b>West Side:</b> 146.81467  <b>East Side:</b> 146.99683  <b>North Side:</b> -43.44517  <b>South Side:</b> -43.58833  <b>Geodetic Datum:</b> AGD66  <b>Loc Meth:</b>  <b>Loc Acc:</b> 50  <b>Grd Elev Datum:</b> AHD  <b>Grd Elev Acc:</b> 0.5  <b>Grd Elev Meth:</b>  <b>Gravity Datum:</b> O  <b>Gravity Acc:</b> 0.8  <b>Terr Corr Meth:</b>  <b>Terr Corr Error:</b></p>	<p><b>Survey Id:</b> 198051  <b>Survey Name:</b> Coalfields Detailed Grav (ECCP)  <b>State:</b> TAS  <b>Country:</b> AUS  <b>Operator:</b> Dept of Mines Tasmania  <b>Contractor:</b>  <b>Processor:</b> Dept of Mines Tasmania  <b>Access Code:</b> O  <b>Reliability:</b>  <b>On/Off:</b> On  <b>Start Date:</b>  <b>End Date:</b>  <b>Spacemin:</b> 20  <b>Spacemax:</b> 50  <b>Stations:</b> 1587  <b>Vessel Type:</b>  <b>Vessel Name:</b>  <b>West Side:</b> 145.68681  <b>East Side:</b> 148.16028  <b>North Side:</b> -41.58767  <b>South Side:</b> -42.62339  <b>Geodetic Datum:</b> AGD66  <b>Loc Meth:</b> SCA  <b>Loc Acc:</b> 50  <b>Grd Elev Datum:</b> AHD  <b>Grd Elev Acc:</b> 1  <b>Grd Elev Meth:</b> MIB  <b>Gravity Datum:</b> O  <b>Gravity Acc:</b> 0.3  <b>Terr Corr Meth:</b>  <b>Terr Corr Error:</b></p>
--	---

<p><b>Survey Id:</b> 198052  <b>Survey Name:</b> Grav Survey SA 80Q0  <b>State:</b> SA  <b>Country:</b> AUS  <b>Operator:</b>  <b>Contractor:</b>  <b>Processor:</b>  <b>Access Code:</b> O  <b>Reliability:</b>  <b>On/Off:</b> On  <b>Start Date:</b>  <b>End Date:</b>  <b>Spacemin:</b> 300  <b>Spacemax:</b> 1300  <b>Stations:</b> 246  <b>Vessel Type:</b>  <b>Vessel Name:</b>  <b>West Side:</b> 137.20009  <b>East Side:</b> 137.32809  <b>North Side:</b> -32.56588  <b>South Side:</b> -32.67884  <b>Geodetic Datum:</b> AGD66  <b>Loc Meth:</b>  <b>Loc Acc:</b> 100  <b>Grd Elev Datum:</b> AHD  <b>Grd Elev Acc:</b> 5  <b>Grd Elev Meth:</b>  <b>Gravity Datum:</b> O  <b>Gravity Acc:</b> 0.5  <b>Terr Corr Meth:</b>  <b>Terr Corr Error:</b></p>	<p><b>Survey Id:</b> 198053  <b>Survey Name:</b> SA Detailed Gravity Survey 80Q1  <b>State:</b> SA  <b>Country:</b> AUS  <b>Operator:</b>  <b>Contractor:</b>  <b>Processor:</b>  <b>Access Code:</b> O  <b>Reliability:</b>  <b>On/Off:</b> On  <b>Start Date:</b>  <b>End Date:</b>  <b>Spacemin:</b> 400  <b>Spacemax:</b> 2000  <b>Stations:</b> 116  <b>Vessel Type:</b>  <b>Vessel Name:</b>  <b>West Side:</b> 137.00599  <b>East Side:</b> 137.18073  <b>North Side:</b> -32.20461  <b>South Side:</b> -32.26396  <b>Geodetic Datum:</b> AGD66  <b>Loc Meth:</b>  <b>Loc Acc:</b> 100  <b>Grd Elev Datum:</b> AHD  <b>Grd Elev Acc:</b> 5  <b>Grd Elev Meth:</b>  <b>Gravity Datum:</b> P  <b>Gravity Acc:</b> 0.5  <b>Terr Corr Meth:</b>  <b>Terr Corr Error:</b></p>
---	---

## Index of Gravity Surveys

<p><b>Survey Id:</b> 198054  <b>Survey Name:</b> SA Detailed Gravity Survey  8004  <b>State:</b> SA  <b>Country:</b> AUS  <b>Operator:</b>  <b>Contractor:</b>  <b>Processor:</b>  <b>Access Code:</b> O  <b>Reliability:</b>  <b>On/Off:</b> On  <b>Start Date:</b>  <b>End Date:</b>  <b>Spacemin:</b> 400  <b>Spacemax:</b> 1300  <b>Stations:</b> 515  <b>Vessel Type:</b>  <b>Vessel Name:</b>  <b>West Side:</b> 134.80077  <b>East Side:</b> 135.06418  <b>North Side:</b> -30.17841  <b>South Side:</b> -30.34478  <b>Geodetic Datum:</b> AGD66  <b>Loc Meth:</b>  <b>Loc Acc:</b> 100  <b>Grd Elev Datum:</b> AHD  <b>Grd Elev Acc:</b> 5  <b>Grd Elev Meth:</b>  <b>Gravity Datum:</b> P  <b>Gravity Acc:</b> 0.5  <b>Terr Corr Meth:</b>  <b>Terr Corr Error:</b></p>	<p><b>Survey Id:</b> 198055  <b>Survey Name:</b> Stuart Shelf    <b>State:</b> SA  <b>Country:</b> AUS  <b>Operator:</b> Dept Minerals and Energy SA  <b>Contractor:</b>  <b>Processor:</b>  <b>Access Code:</b> O  <b>Reliability:</b>  <b>On/Off:</b> On  <b>Start Date:</b>  <b>End Date:</b>  <b>Spacemin:</b>  <b>Spacemax:</b>  <b>Stations:</b> 638  <b>Vessel Type:</b>  <b>Vessel Name:</b>  <b>West Side:</b> 137.17921  <b>East Side:</b> 137.27711  <b>North Side:</b> -30.25537  <b>South Side:</b> -30.3323  <b>Geodetic Datum:</b> AGD66  <b>Loc Meth:</b>  <b>Loc Acc:</b> 100  <b>Grd Elev Datum:</b> AHD  <b>Grd Elev Acc:</b> 5  <b>Grd Elev Meth:</b>  <b>Gravity Datum:</b> O  <b>Gravity Acc:</b> 0.5  <b>Terr Corr Meth:</b>  <b>Terr Corr Error:</b></p>
--	--

<p><b>Survey Id:</b> 198056  <b>Survey Name:</b> Stuart Shelf  <b>State:</b> SA  <b>Country:</b> AUS  <b>Operator:</b> Dept Minerals and Energy SA  <b>Contractor:</b>  <b>Processor:</b>  <b>Access Code:</b> O  <b>Reliability:</b>  <b>On/Off:</b> On  <b>Start Date:</b>  <b>End Date:</b>  <b>Spacemin:</b>  <b>Spacemax:</b>  <b>Stations:</b> 73  <b>Vessel Type:</b>  <b>Vessel Name:</b>  <b>West Side:</b> 137.37019  <b>East Side:</b> 137.4341  <b>North Side:</b> -31.07108  <b>South Side:</b> -31.14438  <b>Geodetic Datum:</b> AGD66  <b>Loc Meth:</b>  <b>Loc Acc:</b> 100  <b>Grd Elev Datum:</b> AHD  <b>Grd Elev Acc:</b> 5  <b>Grd Elev Meth:</b>  <b>Gravity Datum:</b> O  <b>Gravity Acc:</b> 0.5  <b>Terr Corr Meth:</b>  <b>Terr Corr Error:</b></p>	<p><b>Survey Id:</b> 198057  <b>Survey Name:</b> Stuart Shelf  <b>State:</b> SA  <b>Country:</b> AUS  <b>Operator:</b> Dept Minerals and Energy SA  <b>Contractor:</b>  <b>Processor:</b>  <b>Access Code:</b> O  <b>Reliability:</b>  <b>On/Off:</b> On  <b>Start Date:</b>  <b>End Date:</b>  <b>Spacemin:</b>  <b>Spacemax:</b>  <b>Stations:</b> 905  <b>Vessel Type:</b>  <b>Vessel Name:</b>  <b>West Side:</b> 137.06075  <b>East Side:</b> 137.23853  <b>North Side:</b> -30.96294  <b>South Side:</b> -31.09609  <b>Geodetic Datum:</b> AGD66  <b>Loc Meth:</b>  <b>Loc Acc:</b> 100  <b>Grd Elev Datum:</b> AHD  <b>Grd Elev Acc:</b> 5  <b>Grd Elev Meth:</b>  <b>Gravity Datum:</b> O  <b>Gravity Acc:</b> 0.5  <b>Terr Corr Meth:</b>  <b>Terr Corr Error:</b></p>
---	---

## Index of Gravity Surveys

<p><b>Survey Id:</b> 198058  <b>Survey Name:</b> Coompana, Nullarbor Traverse  80V1  <b>State:</b> SA  <b>Country:</b> AUS  <b>Operator:</b>  <b>Contractor:</b>  <b>Processor:</b>  <b>Access Code:</b> O  <b>Reliability:</b>  <b>On/Off:</b> On  <b>Start Date:</b>  <b>End Date:</b>  <b>Spacemin:</b> 1000  <b>Spacemax:</b> 1000  <b>Stations:</b> 211  <b>Vessel Type:</b>  <b>Vessel Name:</b>  <b>West Side:</b> 129.6972  <b>East Side:</b> 131.8099  <b>North Side:</b> -31.2779  <b>South Side:</b> -31.4655  <b>Geodetic Datum:</b> AGD66  <b>Loc Meth:</b>  <b>Loc Acc:</b> 100  <b>Grd Elev Datum:</b> AHD  <b>Grd Elev Acc:</b> 5  <b>Grd Elev Meth:</b>  <b>Gravity Datum:</b> O  <b>Gravity Acc:</b> 0.5  <b>Terr Corr Meth:</b>  <b>Terr Corr Error:</b></p>	<p><b>Survey Id:</b> 198059  <b>Survey Name:</b> SA Detailed Gravity Survey  80O5  <b>State:</b> SA  <b>Country:</b> AUS  <b>Operator:</b>  <b>Contractor:</b>  <b>Processor:</b>  <b>Access Code:</b> O  <b>Reliability:</b>  <b>On/Off:</b> On  <b>Start Date:</b>  <b>End Date:</b>  <b>Spacemin:</b> 100  <b>Spacemax:</b> 2000  <b>Stations:</b> 590  <b>Vessel Type:</b>  <b>Vessel Name:</b>  <b>West Side:</b> 136.76825  <b>East Side:</b> 136.8941  <b>North Side:</b> -29.69752  <b>South Side:</b> -29.79674  <b>Geodetic Datum:</b> AGD66  <b>Loc Meth:</b>  <b>Loc Acc:</b> 100  <b>Grd Elev Datum:</b> AHD  <b>Grd Elev Acc:</b> 5  <b>Grd Elev Meth:</b>  <b>Gravity Datum:</b> P  <b>Gravity Acc:</b> 0.5  <b>Terr Corr Meth:</b>  <b>Terr Corr Error:</b></p>
<p><b>Survey Id:</b> 198060  <b>Survey Name:</b> Detailed Road Traverses, Grav    <b>State:</b> SA  <b>Country:</b> AUS  <b>Operator:</b> Dept Mines SA  <b>Contractor:</b>  <b>Processor:</b>  <b>Access Code:</b> O  <b>Reliability:</b>  <b>On/Off:</b> On  <b>Start Date:</b>  <b>End Date:</b>  <b>Spacemin:</b>  <b>Spacemax:</b>  <b>Stations:</b> 2106  <b>Vessel Type:</b> 4W  <b>Vessel Name:</b>  <b>West Side:</b> 137.836  <b>East Side:</b> 139.3551  <b>North Side:</b> -30.2248  <b>South Side:</b> -33.1588  <b>Geodetic Datum:</b> AGD66  <b>Loc Meth:</b>  <b>Loc Acc:</b> 100  <b>Grd Elev Datum:</b> AHD  <b>Grd Elev Acc:</b> 5  <b>Grd Elev Meth:</b>  <b>Gravity Datum:</b> O  <b>Gravity Acc:</b> 0.5  <b>Terr Corr Meth:</b>  <b>Terr Corr Error:</b></p>	<p><b>Survey Id:</b> 198061  <b>Survey Name:</b> Blinman, Wertaloona, Martin's  Well Grav  <b>State:</b> SA  <b>Country:</b> AUS  <b>Operator:</b> Dept Mines SA  <b>Contractor:</b>  <b>Processor:</b>  <b>Access Code:</b> O  <b>Reliability:</b>  <b>On/Off:</b> On  <b>Start Date:</b>  <b>End Date:</b>  <b>Spacemin:</b>  <b>Spacemax:</b>  <b>Stations:</b> 132  <b>Vessel Type:</b>  <b>Vessel Name:</b>  <b>West Side:</b> 136.7142  <b>East Side:</b> 138.8297  <b>North Side:</b> -30.1222  <b>South Side:</b> -31.3544  <b>Geodetic Datum:</b> AGD66  <b>Loc Meth:</b>  <b>Loc Acc:</b> 100  <b>Grd Elev Datum:</b> AHD  <b>Grd Elev Acc:</b> 5  <b>Grd Elev Meth:</b>  <b>Gravity Datum:</b> O  <b>Gravity Acc:</b> 0.5  <b>Terr Corr Meth:</b>  <b>Terr Corr Error:</b></p>

## Index of Gravity Surveys

<p><b>Survey Id:</b> 198062  <b>Survey Name:</b> SA Detailed Gravity Survey  8006  <b>State:</b> SA  <b>Country:</b> AUS  <b>Operator:</b>  <b>Contractor:</b>  <b>Processor:</b>  <b>Access Code:</b> O  <b>Reliability:</b>  <b>On/Off:</b> On  <b>Start Date:</b>  <b>End Date:</b>  <b>Spacemin:</b> 100  <b>Spacemax:</b> 2000  <b>Stations:</b> 763  <b>Vessel Type:</b>  <b>Vessel Name:</b>  <b>West Side:</b> 136.53442  <b>East Side:</b> 136.6594  <b>North Side:</b> -29.52575  <b>South Side:</b> -29.65302  <b>Geodetic Datum:</b> AGD66  <b>Loc Meth:</b>  <b>Loc Acc:</b> 100  <b>Grd Elev Datum:</b> AHD  <b>Grd Elev Acc:</b> 5  <b>Grd Elev Meth:</b>  <b>Gravity Datum:</b> P  <b>Gravity Acc:</b> 0.5  <b>Terr Corr Meth:</b>  <b>Terr Corr Error:</b></p>	<p><b>Survey Id:</b> 198064  <b>Survey Name:</b> SA Detailed Gravity Survey  80P4  <b>State:</b> SA  <b>Country:</b> AUS  <b>Operator:</b>  <b>Contractor:</b>  <b>Processor:</b>  <b>Access Code:</b> O  <b>Reliability:</b>  <b>On/Off:</b> On  <b>Start Date:</b>  <b>End Date:</b>  <b>Spacemin:</b> 100  <b>Spacemax:</b> 2000  <b>Stations:</b> 1243  <b>Vessel Type:</b>  <b>Vessel Name:</b>  <b>West Side:</b> 135.94232  <b>East Side:</b> 136.14984  <b>North Side:</b> -31.14317  <b>South Side:</b> -31.28113  <b>Geodetic Datum:</b> AGD66  <b>Loc Meth:</b>  <b>Loc Acc:</b> 100  <b>Grd Elev Datum:</b> AHD  <b>Grd Elev Acc:</b> 5  <b>Grd Elev Meth:</b>  <b>Gravity Datum:</b> P  <b>Gravity Acc:</b> 0.5  <b>Terr Corr Meth:</b>  <b>Terr Corr Error:</b></p>
<p><b>Survey Id:</b> 198065  <b>Survey Name:</b> Stuart Shelf    <b>State:</b> SA  <b>Country:</b> AUS  <b>Operator:</b> Dept Minerals and Energy SA  <b>Contractor:</b>  <b>Processor:</b>  <b>Access Code:</b> O  <b>Reliability:</b>  <b>On/Off:</b> On  <b>Start Date:</b>  <b>End Date:</b>  <b>Spacemin:</b>  <b>Spacemax:</b>  <b>Stations:</b> 1008  <b>Vessel Type:</b>  <b>Vessel Name:</b>  <b>West Side:</b> 137.28006  <b>East Side:</b> 137.377  <b>North Side:</b> -30.93942  <b>South Side:</b> -31.06445  <b>Geodetic Datum:</b> AGD66  <b>Loc Meth:</b>  <b>Loc Acc:</b> 100  <b>Grd Elev Datum:</b> AHD  <b>Grd Elev Acc:</b> 5  <b>Grd Elev Meth:</b>  <b>Gravity Datum:</b> O  <b>Gravity Acc:</b> 0.5  <b>Terr Corr Meth:</b>  <b>Terr Corr Error:</b></p>	<p><b>Survey Id:</b> 198066  <b>Survey Name:</b> SA Detailed Gravity Survey  80P6  <b>State:</b> SA  <b>Country:</b> AUS  <b>Operator:</b>  <b>Contractor:</b>  <b>Processor:</b>  <b>Access Code:</b> O  <b>Reliability:</b>  <b>On/Off:</b> On  <b>Start Date:</b>  <b>End Date:</b>  <b>Spacemin:</b> 400  <b>Spacemax:</b> 2000  <b>Stations:</b> 434  <b>Vessel Type:</b>  <b>Vessel Name:</b>  <b>West Side:</b> 135.59055  <b>East Side:</b> 135.87202  <b>North Side:</b> -30.99667  <b>South Side:</b> -31.15119  <b>Geodetic Datum:</b> AGD66  <b>Loc Meth:</b>  <b>Loc Acc:</b> 100  <b>Grd Elev Datum:</b> AHD  <b>Grd Elev Acc:</b> 5  <b>Grd Elev Meth:</b>  <b>Gravity Datum:</b> P  <b>Gravity Acc:</b> 0.5  <b>Terr Corr Meth:</b>  <b>Terr Corr Error:</b></p>

## Index of Gravity Surveys

<p><b>Survey Id:</b> 198075  <b>Survey Name:</b> Stuart Shelf  <b>State:</b> SA  <b>Country:</b> AUS  <b>Operator:</b> Dept Minerals and Energy SA  <b>Contractor:</b>  <b>Processor:</b>  <b>Access Code:</b> O  <b>Reliability:</b>  <b>On/Off:</b> On  <b>Start Date:</b>  <b>End Date:</b>  <b>Spacemin:</b>  <b>Spacemax:</b>  <b>Stations:</b> 472  <b>Vessel Type:</b>  <b>Vessel Name:</b>  <b>West Side:</b> 135.58397  <b>East Side:</b> 135.85699  <b>North Side:</b> -30.69044  <b>South Side:</b> -30.87515  <b>Geodetic Datum:</b> AGD66  <b>Loc Meth:</b>  <b>Loc Acc:</b> 100  <b>Grd Elev Datum:</b> AHD  <b>Grd Elev Acc:</b> 5  <b>Grd Elev Meth:</b>  <b>Gravity Datum:</b> O  <b>Gravity Acc:</b> 0.5  <b>Terr Corr Meth:</b>  <b>Terr Corr Error:</b></p>	<p><b>Survey Id:</b> 198076  <b>Survey Name:</b> Stuart Shelf  <b>State:</b> SA  <b>Country:</b> AUS  <b>Operator:</b> Dept Minerals and Energy SA  <b>Contractor:</b>  <b>Processor:</b>  <b>Access Code:</b> O  <b>Reliability:</b>  <b>On/Off:</b> On  <b>Start Date:</b>  <b>End Date:</b>  <b>Spacemin:</b>  <b>Spacemax:</b>  <b>Stations:</b> 664  <b>Vessel Type:</b>  <b>Vessel Name:</b>  <b>West Side:</b> 137.31008  <b>East Side:</b> 137.37252  <b>North Side:</b> -30.68571  <b>South Side:</b> -30.77353  <b>Geodetic Datum:</b> AGD66  <b>Loc Meth:</b>  <b>Loc Acc:</b> 100  <b>Grd Elev Datum:</b> AHD  <b>Grd Elev Acc:</b> 5  <b>Grd Elev Meth:</b>  <b>Gravity Datum:</b> O  <b>Gravity Acc:</b> 0.5  <b>Terr Corr Meth:</b>  <b>Terr Corr Error:</b></p>
<p><b>Survey Id:</b> 198077  <b>Survey Name:</b> Stuart Shelf  <b>State:</b> SA  <b>Country:</b> AUS  <b>Operator:</b> Dept Minerals and Energy SA  <b>Contractor:</b>  <b>Processor:</b>  <b>Access Code:</b> O  <b>Reliability:</b>  <b>On/Off:</b> On  <b>Start Date:</b>  <b>End Date:</b>  <b>Spacemin:</b>  <b>Spacemax:</b>  <b>Stations:</b> 200  <b>Vessel Type:</b>  <b>Vessel Name:</b>  <b>West Side:</b> 136.27101  <b>East Side:</b> 136.46906  <b>North Side:</b> -30.75099  <b>South Side:</b> -30.90785  <b>Geodetic Datum:</b> AGD66  <b>Loc Meth:</b>  <b>Loc Acc:</b> 100  <b>Grd Elev Datum:</b> AHD  <b>Grd Elev Acc:</b> 5  <b>Grd Elev Meth:</b>  <b>Gravity Datum:</b> O  <b>Gravity Acc:</b> 0.5  <b>Terr Corr Meth:</b>  <b>Terr Corr Error:</b></p>	<p><b>Survey Id:</b> 198078  <b>Survey Name:</b> Stuart Shelf  <b>State:</b> SA  <b>Country:</b> AUS  <b>Operator:</b> Dept Minerals and Energy SA  <b>Contractor:</b>  <b>Processor:</b>  <b>Access Code:</b> O  <b>Reliability:</b>  <b>On/Off:</b> On  <b>Start Date:</b>  <b>End Date:</b>  <b>Spacemin:</b>  <b>Spacemax:</b>  <b>Stations:</b> 1076  <b>Vessel Type:</b>  <b>Vessel Name:</b>  <b>West Side:</b> 136.87403  <b>East Side:</b> 137.04079  <b>North Side:</b> -30.50241  <b>South Side:</b> -30.58312  <b>Geodetic Datum:</b> AGD66  <b>Loc Meth:</b>  <b>Loc Acc:</b> 100  <b>Grd Elev Datum:</b> AHD  <b>Grd Elev Acc:</b> 5  <b>Grd Elev Meth:</b>  <b>Gravity Datum:</b> O  <b>Gravity Acc:</b> 0.5  <b>Terr Corr Meth:</b>  <b>Terr Corr Error:</b></p>

## Index of Gravity Surveys

<p><b>Survey Id:</b> 198079  <b>Survey Name:</b> Stuart Shelf  <b>State:</b> SA  <b>Country:</b> AUS  <b>Operator:</b> Dept Minerals and Energy SA  <b>Contractor:</b>  <b>Processor:</b>  <b>Access Code:</b> O  <b>Reliability:</b>  <b>On/Off:</b> On  <b>Start Date:</b>  <b>End Date:</b>  <b>Spacemin:</b>  <b>Spacemax:</b>  <b>Stations:</b> 743  <b>Vessel Type:</b>  <b>Vessel Name:</b>  <b>West Side:</b> 135.66744  <b>East Side:</b> 135.97187  <b>North Side:</b> -29.95706  <b>South Side:</b> -30.23045  <b>Geodetic Datum:</b> AGD66  <b>Loc Meth:</b>  <b>Loc Acc:</b> 100  <b>Grd Elev Datum:</b> AHD  <b>Grd Elev Acc:</b> 5  <b>Grd Elev Meth:</b>  <b>Gravity Datum:</b> O  <b>Gravity Acc:</b> 0.5  <b>Terr Corr Meth:</b>  <b>Terr Corr Error:</b></p>	<p><b>Survey Id:</b> 198081  <b>Survey Name:</b> Rocky Dam Traverse, Grav  <b>State:</b> SA  <b>Country:</b> AUS  <b>Operator:</b> BHP  <b>Contractor:</b> Solo Geophysics  <b>Processor:</b>  <b>Access Code:</b> O  <b>Reliability:</b>  <b>On/Off:</b> On  <b>Start Date:</b>  <b>End Date:</b>  <b>Spacemin:</b>  <b>Spacemax:</b>  <b>Stations:</b> 305  <b>Vessel Type:</b>  <b>Vessel Name:</b>  <b>West Side:</b> 138.3735  <b>East Side:</b> 138.478  <b>North Side:</b> -30.1661  <b>South Side:</b> -30.2757  <b>Geodetic Datum:</b> AGD66  <b>Loc Meth:</b>  <b>Loc Acc:</b> 100  <b>Grd Elev Datum:</b> AHD  <b>Grd Elev Acc:</b> 5  <b>Grd Elev Meth:</b>  <b>Gravity Datum:</b> O  <b>Gravity Acc:</b> 0.5  <b>Terr Corr Meth:</b>  <b>Terr Corr Error:</b></p>
<p><b>Survey Id:</b> 198082  <b>Survey Name:</b> Avondale Detailed Traverse, Grav  <b>State:</b> SA  <b>Country:</b> AUS  <b>Operator:</b> BHP  <b>Contractor:</b> Solo Geophysics  <b>Processor:</b>  <b>Access Code:</b> O  <b>Reliability:</b>  <b>On/Off:</b> On  <b>Start Date:</b>  <b>End Date:</b>  <b>Spacemin:</b>  <b>Spacemax:</b>  <b>Stations:</b> 51  <b>Vessel Type:</b>  <b>Vessel Name:</b>  <b>West Side:</b> 138.0306  <b>East Side:</b> 138.1345  <b>North Side:</b> -30.1673  <b>South Side:</b> -30.1681  <b>Geodetic Datum:</b> AGD66  <b>Loc Meth:</b>  <b>Loc Acc:</b> 100  <b>Grd Elev Datum:</b> AHD  <b>Grd Elev Acc:</b> 5  <b>Grd Elev Meth:</b>  <b>Gravity Datum:</b> O  <b>Gravity Acc:</b> 0.5  <b>Terr Corr Meth:</b>  <b>Terr Corr Error:</b></p>	<p><b>Survey Id:</b> 198087  <b>Survey Name:</b> Stuart Shelf  <b>State:</b> SA  <b>Country:</b> AUS  <b>Operator:</b> Dept Minerals and Energy SA  <b>Contractor:</b>  <b>Processor:</b>  <b>Access Code:</b> O  <b>Reliability:</b>  <b>On/Off:</b> On  <b>Start Date:</b>  <b>End Date:</b>  <b>Spacemin:</b>  <b>Spacemax:</b>  <b>Stations:</b> 59  <b>Vessel Type:</b>  <b>Vessel Name:</b>  <b>West Side:</b> 137.35492  <b>East Side:</b> 137.43641  <b>North Side:</b> -31.30368  <b>South Side:</b> -31.39322  <b>Geodetic Datum:</b> AGD66  <b>Loc Meth:</b>  <b>Loc Acc:</b> 100  <b>Grd Elev Datum:</b> AHD  <b>Grd Elev Acc:</b> 5  <b>Grd Elev Meth:</b>  <b>Gravity Datum:</b> O  <b>Gravity Acc:</b> 0.5  <b>Terr Corr Meth:</b>  <b>Terr Corr Error:</b></p>



## Index of Gravity Surveys

<p><b>Survey Id:</b> 198088  <b>Survey Name:</b> Grav Survey  <b>State:</b> SA  <b>Country:</b> AUS  <b>Operator:</b>  <b>Contractor:</b>  <b>Processor:</b>  <b>Access Code:</b> O  <b>Reliability:</b>  <b>On/Off:</b> On  <b>Start Date:</b>  <b>End Date:</b>  <b>Spacemin:</b>  <b>Spacemax:</b>  <b>Stations:</b> 230  <b>Vessel Type:</b>  <b>Vessel Name:</b>  <b>West Side:</b> 135.77706  <b>East Side:</b> 136.08145  <b>North Side:</b> -29.44041  <b>South Side:</b> -29.60358  <b>Geodetic Datum:</b> ANG  <b>Loc Meth:</b>  <b>Loc Acc:</b> 100  <b>Grd Elev Datum:</b> AHD  <b>Grd Elev Acc:</b> 5  <b>Grd Elev Meth:</b>  <b>Gravity Datum:</b> O  <b>Gravity Acc:</b> 0.5  <b>Terr Corr Meth:</b>  <b>Terr Corr Error:</b></p>	<p><b>Survey Id:</b> 198089  <b>Survey Name:</b> Grav Survey  <b>State:</b> SA  <b>Country:</b> AUS  <b>Operator:</b>  <b>Contractor:</b>  <b>Processor:</b>  <b>Access Code:</b> O  <b>Reliability:</b>  <b>On/Off:</b> On  <b>Start Date:</b>  <b>End Date:</b>  <b>Spacemin:</b>  <b>Spacemax:</b>  <b>Stations:</b> 466  <b>Vessel Type:</b>  <b>Vessel Name:</b>  <b>West Side:</b> 135.49823  <b>East Side:</b> 135.83528  <b>North Side:</b> -29.08456  <b>South Side:</b> -29.32425  <b>Geodetic Datum:</b> ANG  <b>Loc Meth:</b>  <b>Loc Acc:</b> 100  <b>Grd Elev Datum:</b> AHD  <b>Grd Elev Acc:</b> 5  <b>Grd Elev Meth:</b>  <b>Gravity Datum:</b> O  <b>Gravity Acc:</b> 0.5  <b>Terr Corr Meth:</b>  <b>Terr Corr Error:</b></p>
<p><b>Survey Id:</b> 198090  <b>Survey Name:</b> Isogal Grav Strengthening  <b>State:</b> All States  <b>Country:</b> AUS  <b>Operator:</b> BMR  <b>Contractor:</b> BMR  <b>Processor:</b> BMR  <b>Access Code:</b> O  <b>Reliability:</b>  <b>On/Off:</b> On  <b>Start Date:</b>  <b>End Date:</b>  <b>Spacemin:</b>  <b>Spacemax:</b>  <b>Stations:</b> 62  <b>Vessel Type:</b>  <b>Vessel Name:</b>  <b>West Side:</b> 113.66167  <b>East Side:</b> 153.03  <b>North Side:</b> -10.59167  <b>South Side:</b> -42.83833  <b>Geodetic Datum:</b> AGD66  <b>Loc Meth:</b>  <b>Loc Acc:</b> 100  <b>Grd Elev Datum:</b> MSL  <b>Grd Elev Acc:</b> 5  <b>Grd Elev Meth:</b>  <b>Gravity Datum:</b> I  <b>Gravity Acc:</b> 0.1  <b>Terr Corr Meth:</b>  <b>Terr Corr Error:</b></p>	<p><b>Survey Id:</b> 198101  <b>Survey Name:</b> Gap Filling Grav Putty  <b>State:</b> NSW  <b>Country:</b> AUS  <b>Operator:</b>  <b>Contractor:</b>  <b>Processor:</b>  <b>Access Code:</b> O  <b>Reliability:</b>  <b>On/Off:</b> On  <b>Start Date:</b> 1/03/1981  <b>End Date:</b> 30/04/1981  <b>Spacemin:</b>  <b>Spacemax:</b>  <b>Stations:</b> 10  <b>Vessel Type:</b>  <b>Vessel Name:</b>  <b>West Side:</b> 150.43  <b>East Side:</b> 150.82667  <b>North Side:</b> -32.67583  <b>South Side:</b> -33.43417  <b>Geodetic Datum:</b> AGD66  <b>Loc Meth:</b>  <b>Loc Acc:</b> 100  <b>Grd Elev Datum:</b> AHD  <b>Grd Elev Acc:</b> 5  <b>Grd Elev Meth:</b>  <b>Gravity Datum:</b> O  <b>Gravity Acc:</b> 0.1  <b>Terr Corr Meth:</b>  <b>Terr Corr Error:</b></p>

## Index of Gravity Surveys

<p><b>Survey Id:</b> 198113  <b>Survey Name:</b> Eromanga Grav</p> <p><b>State:</b> QLD  <b>Country:</b> AUS  <b>Operator:</b> BMR  <b>Contractor:</b>  <b>Processor:</b>  <b>Access Code:</b> O  <b>Reliability:</b>  <b>On/Off:</b> On  <b>Start Date:</b> 1/07/1981  <b>End Date:</b> 30/11/1981  <b>Spacemin:</b>  <b>Spacemax:</b>  <b>Stations:</b> 69  <b>Vessel Type:</b>  <b>Vessel Name:</b>  <b>West Side:</b> 143.92389  <b>East Side:</b> 144.26269  <b>North Side:</b> -26.61225  <b>South Side:</b> -26.64941  <b>Geodetic Datum:</b> AGD66  <b>Loc Meth:</b> SUR  <b>Loc Acc:</b> 100  <b>Grd Elev Datum:</b> AHD  <b>Grd Elev Acc:</b> 0.5  <b>Grd Elev Meth:</b> SUR  <b>Gravity Datum:</b> O  <b>Gravity Acc:</b> 0.1  <b>Terr Corr Meth:</b>  <b>Terr Corr Error:</b></p>	<p><b>Survey Id:</b> 198114  <b>Survey Name:</b> Seismic Grav Trav Central Eromanga Basin Trav6-2</p> <p><b>State:</b> QLD  <b>Country:</b> AUS  <b>Operator:</b> BMR  <b>Contractor:</b>  <b>Processor:</b>  <b>Access Code:</b> O  <b>Reliability:</b>  <b>On/Off:</b> On  <b>Start Date:</b>  <b>End Date:</b>  <b>Spacemin:</b>  <b>Spacemax:</b>  <b>Stations:</b> 84  <b>Vessel Type:</b> 4W  <b>Vessel Name:</b>  <b>West Side:</b> 142.56391  <b>East Side:</b> 143.04243  <b>North Side:</b> -25.0677  <b>South Side:</b> -25.1079  <b>Geodetic Datum:</b> AGD66  <b>Loc Meth:</b>  <b>Loc Acc:</b> 100  <b>Grd Elev Datum:</b> AHD  <b>Grd Elev Acc:</b> 5  <b>Grd Elev Meth:</b>  <b>Gravity Datum:</b> O  <b>Gravity Acc:</b> 0.5  <b>Terr Corr Meth:</b>  <b>Terr Corr Error:</b></p>
<p><b>Survey Id:</b> 198115  <b>Survey Name:</b> Seismic Grav Trav Central Eromanga Basin Trav7a-7b</p> <p><b>State:</b> QLD  <b>Country:</b> AUS  <b>Operator:</b>  <b>Contractor:</b>  <b>Processor:</b>  <b>Access Code:</b> O  <b>Reliability:</b>  <b>On/Off:</b> On  <b>Start Date:</b>  <b>End Date:</b>  <b>Spacemin:</b>  <b>Spacemax:</b>  <b>Stations:</b> 99  <b>Vessel Type:</b> 4W  <b>Vessel Name:</b>  <b>West Side:</b> 141.98164  <b>East Side:</b> 143.12991  <b>North Side:</b> -25.40403  <b>South Side:</b> -25.5983  <b>Geodetic Datum:</b> AGD66  <b>Loc Meth:</b>  <b>Loc Acc:</b> 100  <b>Grd Elev Datum:</b> AHD  <b>Grd Elev Acc:</b> 5  <b>Grd Elev Meth:</b>  <b>Gravity Datum:</b> O  <b>Gravity Acc:</b> 0.5  <b>Terr Corr Meth:</b>  <b>Terr Corr Error:</b></p>	<p><b>Survey Id:</b> 198117  <b>Survey Name:</b> Seismic Grav Data Central Eromanga Basin Trav1-9</p> <p><b>State:</b> QLD  <b>Country:</b> AUS  <b>Operator:</b>  <b>Contractor:</b>  <b>Processor:</b>  <b>Access Code:</b> O  <b>Reliability:</b>  <b>On/Off:</b> On  <b>Start Date:</b>  <b>End Date:</b>  <b>Spacemin:</b>  <b>Spacemax:</b>  <b>Stations:</b> 164  <b>Vessel Type:</b> 4W  <b>Vessel Name:</b>  <b>West Side:</b> 144.28566  <b>East Side:</b> 145.09458  <b>North Side:</b> -26.61633  <b>South Side:</b> -26.64609  <b>Geodetic Datum:</b> AGD66  <b>Loc Meth:</b>  <b>Loc Acc:</b> 100  <b>Grd Elev Datum:</b> AHD  <b>Grd Elev Acc:</b> 5  <b>Grd Elev Meth:</b>  <b>Gravity Datum:</b> O  <b>Gravity Acc:</b> 0.5  <b>Terr Corr Meth:</b>  <b>Terr Corr Error:</b></p>

## Index of Gravity Surveys

<p><b>Survey Id:</b> 198118  <b>Survey Name:</b> Seismic Grav Trav Central  Eromanga Trav 10  <b>State:</b> QLD  <b>Country:</b> AUS  <b>Operator:</b>  <b>Contractor:</b>  <b>Processor:</b>  <b>Access Code:</b> O  <b>Reliability:</b>  <b>On/Off:</b> On  <b>Start Date:</b>  <b>End Date:</b>  <b>Spacemin:</b>  <b>Spacemax:</b>  <b>Stations:</b> 145  <b>Vessel Type:</b> 4W  <b>Vessel Name:</b>  <b>West Side:</b> 144.36364  <b>East Side:</b> 144.53171  <b>North Side:</b> -26.08978  <b>South Side:</b> -26.77353  <b>Geodetic Datum:</b> AGD66  <b>Loc Meth:</b>  <b>Loc Acc:</b> 100  <b>Grd Elev Datum:</b> AHD  <b>Grd Elev Acc:</b> 5  <b>Grd Elev Meth:</b>  <b>Gravity Datum:</b> O  <b>Gravity Acc:</b> 0.5  <b>Terr Corr Meth:</b>  <b>Terr Corr Error:</b></p>	<p><b>Survey Id:</b> 198119  <b>Survey Name:</b> Seismic Grav Trav Central  Eromanga Basin Trav 12  <b>State:</b> QLD  <b>Country:</b> AUS  <b>Operator:</b>  <b>Contractor:</b>  <b>Processor:</b>  <b>Access Code:</b> O  <b>Reliability:</b>  <b>On/Off:</b> On  <b>Start Date:</b>  <b>End Date:</b>  <b>Spacemin:</b>  <b>Spacemax:</b>  <b>Stations:</b> 50  <b>Vessel Type:</b>  <b>Vessel Name:</b>  <b>West Side:</b> 142.67391  <b>East Side:</b> 142.98605  <b>North Side:</b> -24.41685  <b>South Side:</b> -24.42292  <b>Geodetic Datum:</b> AGD66  <b>Loc Meth:</b>  <b>Loc Acc:</b> 100  <b>Grd Elev Datum:</b> AHD  <b>Grd Elev Acc:</b> 5  <b>Grd Elev Meth:</b>  <b>Gravity Datum:</b> O  <b>Gravity Acc:</b> 0.5  <b>Terr Corr Meth:</b>  <b>Terr Corr Error:</b></p>
--	--

<p><b>Survey Id:</b> 198120  <b>Survey Name:</b> Stuart Shelf  <b>State:</b> SA  <b>Country:</b> AUS  <b>Operator:</b> Dept Minerals and Energy SA  <b>Contractor:</b>  <b>Processor:</b>  <b>Access Code:</b> O  <b>Reliability:</b>  <b>On/Off:</b> On  <b>Start Date:</b>  <b>End Date:</b>  <b>Spacemin:</b>  <b>Spacemax:</b>  <b>Stations:</b> 1508  <b>Vessel Type:</b>  <b>Vessel Name:</b>  <b>West Side:</b> 136.96977  <b>East Side:</b> 137.1723  <b>North Side:</b> -30.31078  <b>South Side:</b> -30.42429  <b>Geodetic Datum:</b> AGD66  <b>Loc Meth:</b>  <b>Loc Acc:</b> 100  <b>Grd Elev Datum:</b> AHD  <b>Grd Elev Acc:</b> 5  <b>Grd Elev Meth:</b>  <b>Gravity Datum:</b> O  <b>Gravity Acc:</b> 0.5  <b>Terr Corr Meth:</b>  <b>Terr Corr Error:</b></p>	<p><b>Survey Id:</b> 198121  <b>Survey Name:</b> Stuart Shelf  <b>State:</b> SA  <b>Country:</b> AUS  <b>Operator:</b> Dept Minerals and Energy SA  <b>Contractor:</b>  <b>Processor:</b>  <b>Access Code:</b> O  <b>Reliability:</b>  <b>On/Off:</b> On  <b>Start Date:</b>  <b>End Date:</b>  <b>Spacemin:</b>  <b>Spacemax:</b>  <b>Stations:</b> 406  <b>Vessel Type:</b>  <b>Vessel Name:</b>  <b>West Side:</b> 136.71348  <b>East Side:</b> 137.21511  <b>North Side:</b> -30.30805  <b>South Side:</b> -30.54707  <b>Geodetic Datum:</b> AGD66  <b>Loc Meth:</b>  <b>Loc Acc:</b> 100  <b>Grd Elev Datum:</b> AHD  <b>Grd Elev Acc:</b> 5  <b>Grd Elev Meth:</b>  <b>Gravity Datum:</b> O  <b>Gravity Acc:</b> 0.5  <b>Terr Corr Meth:</b>  <b>Terr Corr Error:</b></p>
---	---

## Index of Gravity Surveys

<p><b>Survey Id:</b> 198122  <b>Survey Name:</b> Stuart Shelf  <b>State:</b> SA  <b>Country:</b> AUS  <b>Operator:</b> Dept Minerals and Energy SA  <b>Contractor:</b>  <b>Processor:</b>  <b>Access Code:</b> O  <b>Reliability:</b>  <b>On/Off:</b> On  <b>Start Date:</b>  <b>End Date:</b>  <b>Spacemin:</b>  <b>Spacemax:</b>  <b>Stations:</b> 1255  <b>Vessel Type:</b>  <b>Vessel Name:</b>  <b>West Side:</b> 136.69967  <b>East Side:</b> 136.99979  <b>North Side:</b> -30.30969  <b>South Side:</b> -30.67045  <b>Geodetic Datum:</b> AGD66  <b>Loc Meth:</b>  <b>Loc Acc:</b> 100  <b>Grd Elev Datum:</b> AHD  <b>Grd Elev Acc:</b> 5  <b>Grd Elev Meth:</b>  <b>Gravity Datum:</b> O  <b>Gravity Acc:</b> 0.5  <b>Terr Corr Meth:</b>  <b>Terr Corr Error:</b></p>	<p><b>Survey Id:</b> 198124  <b>Survey Name:</b> Stuart Shelf  <b>State:</b> SA  <b>Country:</b> AUS  <b>Operator:</b> Dept Minerals and Energy SA  <b>Contractor:</b>  <b>Processor:</b>  <b>Access Code:</b> O  <b>Reliability:</b>  <b>On/Off:</b> On  <b>Start Date:</b>  <b>End Date:</b>  <b>Spacemin:</b>  <b>Spacemax:</b>  <b>Stations:</b> 240  <b>Vessel Type:</b>  <b>Vessel Name:</b>  <b>West Side:</b> 137.08665  <b>East Side:</b> 137.21428  <b>North Side:</b> -31.36466  <b>South Side:</b> -31.44668  <b>Geodetic Datum:</b> AGD66  <b>Loc Meth:</b>  <b>Loc Acc:</b> 100  <b>Grd Elev Datum:</b> AHD  <b>Grd Elev Acc:</b> 5  <b>Grd Elev Meth:</b>  <b>Gravity Datum:</b> O  <b>Gravity Acc:</b> 0.5  <b>Terr Corr Meth:</b>  <b>Terr Corr Error:</b></p>
<p><b>Survey Id:</b> 198125  <b>Survey Name:</b> Stuart Shelf  <b>State:</b> SA  <b>Country:</b> AUS  <b>Operator:</b> Dept Minerals and Energy SA  <b>Contractor:</b>  <b>Processor:</b>  <b>Access Code:</b> O  <b>Reliability:</b>  <b>On/Off:</b> On  <b>Start Date:</b>  <b>End Date:</b>  <b>Spacemin:</b>  <b>Spacemax:</b>  <b>Stations:</b> 560  <b>Vessel Type:</b>  <b>Vessel Name:</b>  <b>West Side:</b> 136.65575  <b>East Side:</b> 136.7951  <b>North Side:</b> -29.99708  <b>South Side:</b> -30.11841  <b>Geodetic Datum:</b> AGD66  <b>Loc Meth:</b>  <b>Loc Acc:</b> 100  <b>Grd Elev Datum:</b> AHD  <b>Grd Elev Acc:</b> 5  <b>Grd Elev Meth:</b>  <b>Gravity Datum:</b> O  <b>Gravity Acc:</b> 0.5  <b>Terr Corr Meth:</b>  <b>Terr Corr Error:</b></p>	<p><b>Survey Id:</b> 198126  <b>Survey Name:</b> Stuart Shelf  <b>State:</b> SA  <b>Country:</b> AUS  <b>Operator:</b> Dept Minerals and Energy SA  <b>Contractor:</b>  <b>Processor:</b>  <b>Access Code:</b> O  <b>Reliability:</b>  <b>On/Off:</b> On  <b>Start Date:</b>  <b>End Date:</b>  <b>Spacemin:</b>  <b>Spacemax:</b>  <b>Stations:</b> 700  <b>Vessel Type:</b>  <b>Vessel Name:</b>  <b>West Side:</b> 136.50202  <b>East Side:</b> 136.58602  <b>North Side:</b> -31.15628  <b>South Side:</b> -31.24866  <b>Geodetic Datum:</b> AGD66  <b>Loc Meth:</b>  <b>Loc Acc:</b> 100  <b>Grd Elev Datum:</b> AHD  <b>Grd Elev Acc:</b> 5  <b>Grd Elev Meth:</b>  <b>Gravity Datum:</b> O  <b>Gravity Acc:</b> 0.5  <b>Terr Corr Meth:</b>  <b>Terr Corr Error:</b></p>

## Index of Gravity Surveys

<p><b>Survey Id:</b> 198127  <b>Survey Name:</b> Stuart Shelf  <b>State:</b> SA  <b>Country:</b> AUS  <b>Operator:</b> Dept Minerals and Energy SA  <b>Contractor:</b>  <b>Processor:</b>  <b>Access Code:</b> O  <b>Reliability:</b>  <b>On/Off:</b> On  <b>Start Date:</b>  <b>End Date:</b>  <b>Spacemin:</b>  <b>Spacemax:</b>  <b>Stations:</b> 1054  <b>Vessel Type:</b>  <b>Vessel Name:</b>  <b>West Side:</b> 137.31897  <b>East Side:</b> 137.44109  <b>North Side:</b> -31.29504  <b>South Side:</b> -31.42651  <b>Geodetic Datum:</b> AGD66  <b>Loc Meth:</b>  <b>Loc Acc:</b> 100  <b>Grd Elev Datum:</b> AHD  <b>Grd Elev Acc:</b> 5  <b>Grd Elev Meth:</b>  <b>Gravity Datum:</b> O  <b>Gravity Acc:</b> 0.5  <b>Terr Corr Meth:</b>  <b>Terr Corr Error:</b></p>	<p><b>Survey Id:</b> 198130  <b>Survey Name:</b> Cargelligo Grav  <b>State:</b> NSW  <b>Country:</b> AUS  <b>Operator:</b> NSW Mines Dept  <b>Contractor:</b> Austral Geophysics, Adelaide  <b>Processor:</b>  <b>Access Code:</b> D  <b>Reliability:</b>  <b>On/Off:</b> On  <b>Start Date:</b>  <b>End Date:</b>  <b>Spacemin:</b>  <b>Spacemax:</b>  <b>Stations:</b> 486  <b>Vessel Type:</b> RW  <b>Vessel Name:</b>  <b>West Side:</b> 145.7569  <b>East Side:</b> 146.9944  <b>North Side:</b> -32.9903  <b>South Side:</b> -34  <b>Geodetic Datum:</b> AGD66  <b>Loc Meth:</b>  <b>Loc Acc:</b> 100  <b>Grd Elev Datum:</b> AHD  <b>Grd Elev Acc:</b> 5  <b>Grd Elev Meth:</b>  <b>Gravity Datum:</b> O  <b>Gravity Acc:</b> 0.5  <b>Terr Corr Meth:</b>  <b>Terr Corr Error:</b></p>
--	---

<p><b>Survey Id:</b> 198133  <b>Survey Name:</b> Terry Range Grav, Magnetic EP205  <b>State:</b> WA  <b>Country:</b> AUS  <b>Operator:</b> Whim Creek Consolidated  <b>Contractor:</b> Geoterrex  <b>Processor:</b> Geoterrex  <b>Access Code:</b> O  <b>Reliability:</b>  <b>On/Off:</b> On  <b>Start Date:</b> 4/11/1981  <b>End Date:</b> 25/11/1981  <b>Spacemin:</b> 2500  <b>Spacemax:</b> 5000  <b>Stations:</b> 492  <b>Vessel Type:</b> RW  <b>Vessel Name:</b>  <b>West Side:</b> 125.34109  <b>East Side:</b> 126.94886  <b>North Side:</b> -22.46421  <b>South Side:</b> -23.42325  <b>Geodetic Datum:</b> AGD66  <b>Loc Meth:</b> DIG  <b>Loc Acc:</b> 100  <b>Grd Elev Datum:</b> AHD  <b>Grd Elev Acc:</b> 1.5  <b>Grd Elev Meth:</b> MIB  <b>Gravity Datum:</b> O  <b>Gravity Acc:</b> 0.4  <b>Terr Corr Meth:</b>  <b>Terr Corr Error:</b></p>	<p><b>Survey Id:</b> 198137  <b>Survey Name:</b> Mt Isa detailed gravity  <b>State:</b> QLD  <b>Country:</b> AUS  <b>Operator:</b> Mt Isa Mines  <b>Contractor:</b>  <b>Processor:</b>  <b>Access Code:</b> O  <b>Reliability:</b>  <b>On/Off:</b> On  <b>Start Date:</b>  <b>End Date:</b>  <b>Spacemin:</b> 1000  <b>Spacemax:</b> 1000  <b>Stations:</b> 229  <b>Vessel Type:</b>  <b>Vessel Name:</b>  <b>West Side:</b> 139.35419  <b>East Side:</b> 139.65214  <b>North Side:</b> -20.51115  <b>South Side:</b> -20.97721  <b>Geodetic Datum:</b> AGD66  <b>Loc Meth:</b>  <b>Loc Acc:</b> 100  <b>Grd Elev Datum:</b> AHD  <b>Grd Elev Acc:</b> 5  <b>Grd Elev Meth:</b>  <b>Gravity Datum:</b> O  <b>Gravity Acc:</b> 0.5  <b>Terr Corr Meth:</b>  <b>Terr Corr Error:</b></p>
---	--

## Index of Gravity Surveys

<p><b>Survey Id:</b> 198138  <b>Survey Name:</b> Cobb detailed traverses, gravity</p> <p><b>State:</b> WA  <b>Country:</b> AUS  <b>Operator:</b> Balmoral Resources</p> <p><b>Contractor:</b> Layton Geophysical  <b>Processor:</b> Layton Geophysical  <b>Access Code:</b> O  <b>Reliability:</b>  <b>On/Off:</b> On  <b>Start Date:</b> 22/05/1981  <b>End Date:</b> 20/06/1981  <b>Spacemin:</b> 200  <b>Spacemax:</b> 1100  <b>Stations:</b> 1415  <b>Vessel Type:</b> 4W  <b>Vessel Name:</b>  <b>West Side:</b> 126.3013  <b>East Side:</b> 126.883  <b>North Side:</b> -24.3585  <b>South Side:</b> -25.0594  <b>Geodetic Datum:</b> AGD66  <b>Loc Meth:</b> SUR  <b>Loc Acc:</b> 100  <b>Grd Elev Datum:</b> AHD  <b>Grd Elev Acc:</b> 2  <b>Grd Elev Meth:</b> PGE  <b>Gravity Datum:</b> O  <b>Gravity Acc:</b> 0.5  <b>Terr Corr Meth:</b>  <b>Terr Corr Error:</b></p>	<p><b>Survey Id:</b> 198141  <b>Survey Name:</b> Heathcote Area Northern Plains, Victoria Grav</p> <p><b>State:</b> VIC  <b>Country:</b> AUS  <b>Operator:</b> Dept Minerals and Energy Vic, University of Melbourne.  Geological Survey of Vic</p> <p><b>Contractor:</b>  <b>Processor:</b>  <b>Access Code:</b> O  <b>Reliability:</b>  <b>On/Off:</b> On  <b>Start Date:</b>  <b>End Date:</b>  <b>Spacemin:</b>  <b>Spacemax:</b>  <b>Stations:</b> 374  <b>Vessel Type:</b>  <b>Vessel Name:</b>  <b>West Side:</b> 144.55882  <b>East Side:</b> 144.91655  <b>North Side:</b> -36.3715  <b>South Side:</b> -36.5483  <b>Geodetic Datum:</b> AGD66  <b>Loc Meth:</b>  <b>Loc Acc:</b> 100  <b>Grd Elev Datum:</b> AHD  <b>Grd Elev Acc:</b> 5  <b>Grd Elev Meth:</b>  <b>Gravity Datum:</b> I  <b>Gravity Acc:</b> 0.5  <b>Terr Corr Meth:</b> DFA  <b>Terr Corr Error:</b></p>
<p><b>Survey Id:</b> 198143  <b>Survey Name:</b> Moe Coalfield Latrobe Valley Grav</p> <p><b>State:</b> VIC  <b>Country:</b> AUS  <b>Operator:</b> State Electricity Commission Vic  <b>Contractor:</b> Geological Survey of Vic  <b>Processor:</b> Geological Survey of Vic  <b>Access Code:</b> O  <b>Reliability:</b>  <b>On/Off:</b> On  <b>Start Date:</b> 1/01/1981  <b>End Date:</b> 31/12/1983  <b>Spacemin:</b> 100  <b>Spacemax:</b> 100  <b>Stations:</b> 411  <b>Vessel Type:</b> 4W  <b>Vessel Name:</b>  <b>West Side:</b> 146.14144  <b>East Side:</b> 146.26039  <b>North Side:</b> -38.05682  <b>South Side:</b> -38.22904  <b>Geodetic Datum:</b> AGD66  <b>Loc Meth:</b> SUR  <b>Loc Acc:</b> 100  <b>Grd Elev Datum:</b> AHD  <b>Grd Elev Acc:</b> 0.5  <b>Grd Elev Meth:</b> SUR  <b>Gravity Datum:</b> I  <b>Gravity Acc:</b> 0.5  <b>Terr Corr Meth:</b> DFA  <b>Terr Corr Error:</b></p>	<p><b>Survey Id:</b> 198144  <b>Survey Name:</b> Ballarat Region Private Company Grav</p> <p><b>State:</b> VIC  <b>Country:</b> AUS  <b>Operator:</b> Dept Minerals and Energy Vic  <b>Contractor:</b> Dept Minerals and Energy Vic  <b>Processor:</b>  <b>Access Code:</b> O  <b>Reliability:</b>  <b>On/Off:</b> On  <b>Start Date:</b>  <b>End Date:</b>  <b>Spacemin:</b>  <b>Spacemax:</b>  <b>Stations:</b> 1173  <b>Vessel Type:</b>  <b>Vessel Name:</b>  <b>West Side:</b> 143.54158  <b>East Side:</b> 143.8329  <b>North Side:</b> -36.68068  <b>South Side:</b> -37.87512  <b>Geodetic Datum:</b> AGD66  <b>Loc Meth:</b>  <b>Loc Acc:</b> 100  <b>Grd Elev Datum:</b> AHD  <b>Grd Elev Acc:</b> 5  <b>Grd Elev Meth:</b>  <b>Gravity Datum:</b> I  <b>Gravity Acc:</b> 0.5  <b>Terr Corr Meth:</b> DFA  <b>Terr Corr Error:</b></p>

## Index of Gravity Surveys

<b>Survey Id:</b>	198145	<b>Survey Id:</b>	198149
<b>Survey Name:</b>	Warragul Area Grav	<b>Survey Name:</b>	Shell Coal Grav - Southwest WA
<b>State:</b>	VIC	<b>State:</b>	WA
<b>Country:</b>	AUS	<b>Country:</b>	AUS
<b>Operator:</b>	Esso	<b>Operator:</b>	Shell
<b>Contractor:</b>	Esso Explor and Prod Aust Ltd	<b>Contractor:</b>	
<b>Processor:</b>		<b>Processor:</b>	
<b>Access Code:</b>	O	<b>Access Code:</b>	O
<b>Reliability:</b>		<b>Reliability:</b>	
<b>On/Off:</b>	On	<b>On/Off:</b>	On
<b>Start Date:</b>		<b>Start Date:</b>	
<b>End Date:</b>		<b>End Date:</b>	
<b>Spacemin:</b>		<b>Spacemin:</b>	
<b>Spacemax:</b>		<b>Spacemax:</b>	
<b>Stations:</b>	978	<b>Stations:</b>	2601
<b>Vessel Type:</b>		<b>Vessel Type:</b>	
<b>Vessel Name:</b>		<b>Vessel Name:</b>	
<b>West Side:</b>	145.86018	<b>West Side:</b>	115.7252
<b>East Side:</b>	146.16604	<b>East Side:</b>	118.4946
<b>North Side:</b>	-38.0761	<b>North Side:</b>	-30.0059
<b>South Side:</b>	-38.25079	<b>South Side:</b>	-35.0636
<b>Geodetic Datum:</b>	AGD66	<b>Geodetic Datum:</b>	AGD66
<b>Loc Meth:</b>		<b>Loc Meth:</b>	
<b>Loc Acc:</b>	100	<b>Loc Acc:</b>	100
<b>Grd Elev Datum:</b>	AHD	<b>Grd Elev Datum:</b>	AHD
<b>Grd Elev Acc:</b>	5	<b>Grd Elev Acc:</b>	5
<b>Grd Elev Meth:</b>		<b>Grd Elev Meth:</b>	
<b>Gravity Datum:</b>	I	<b>Gravity Datum:</b>	O
<b>Gravity Acc:</b>	0.5	<b>Gravity Acc:</b>	0.1
<b>Terr Corr Meth:</b>	DFA	<b>Terr Corr Meth:</b>	
<b>Terr Corr Error:</b>		<b>Terr Corr Error:</b>	

<b>Survey Id:</b>	198150	<b>Survey Id:</b>	198151
<b>Survey Name:</b>	Tasmania Detailed Grav	<b>Survey Name:</b>	Detailed Grav
<b>State:</b>	TAS	<b>State:</b>	TAS
<b>Country:</b>	AUS	<b>Country:</b>	AUS
<b>Operator:</b>	Geopeko	<b>Operator:</b>	Dept of Mines Tasmania
<b>Contractor:</b>	Amoco	<b>Contractor:</b>	
<b>Processor:</b>		<b>Processor:</b>	
<b>Access Code:</b>	O	<b>Access Code:</b>	O
<b>Reliability:</b>		<b>Reliability:</b>	
<b>On/Off:</b>	On	<b>On/Off:</b>	On
<b>Start Date:</b>		<b>Start Date:</b>	
<b>End Date:</b>		<b>End Date:</b>	
<b>Spacemin:</b>		<b>Spacemin:</b>	
<b>Spacemax:</b>		<b>Spacemax:</b>	
<b>Stations:</b>	4845	<b>Stations:</b>	2735
<b>Vessel Type:</b>		<b>Vessel Type:</b>	
<b>Vessel Name:</b>		<b>Vessel Name:</b>	
<b>West Side:</b>	145.29847	<b>West Side:</b>	145.22608
<b>East Side:</b>	147.49683	<b>East Side:</b>	147.51486
<b>North Side:</b>	-41.84378	<b>North Side:</b>	-41.80306
<b>South Side:</b>	-42.92667	<b>South Side:</b>	-42.88367
<b>Geodetic Datum:</b>	AGD66	<b>Geodetic Datum:</b>	AGD66
<b>Loc Meth:</b>		<b>Loc Meth:</b>	SCA
<b>Loc Acc:</b>	100	<b>Loc Acc:</b>	50
<b>Grd Elev Datum:</b>	AHD	<b>Grd Elev Datum:</b>	AHD
<b>Grd Elev Acc:</b>	5	<b>Grd Elev Acc:</b>	1
<b>Grd Elev Meth:</b>		<b>Grd Elev Meth:</b>	MIB
<b>Gravity Datum:</b>	O	<b>Gravity Datum:</b>	O
<b>Gravity Acc:</b>	0.5	<b>Gravity Acc:</b>	0.3
<b>Terr Corr Meth:</b>		<b>Terr Corr Meth:</b>	
<b>Terr Corr Error:</b>		<b>Terr Corr Error:</b>	

## Index of Gravity Surveys

<p><b>Survey Id:</b> 198152  <b>Survey Name:</b> Grav Survey SA 81Q7  <b>State:</b> SA  <b>Country:</b> AUS  <b>Operator:</b>  <b>Contractor:</b>  <b>Processor:</b>  <b>Access Code:</b> O  <b>Reliability:</b>  <b>On/Off:</b> On  <b>Start Date:</b>  <b>End Date:</b>  <b>Spacemin:</b> 100  <b>Spacemax:</b> 100  <b>Stations:</b> 298  <b>Vessel Type:</b>  <b>Vessel Name:</b>  <b>West Side:</b> 137.53420  <b>East Side:</b> 137.67108  <b>North Side:</b> -32.79807  <b>South Side:</b> -32.90960  <b>Geodetic Datum:</b> AGD66  <b>Loc Meth:</b>  <b>Loc Acc:</b> 100  <b>Grd Elev Datum:</b> AHD  <b>Grd Elev Acc:</b> 5  <b>Grd Elev Meth:</b>  <b>Gravity Datum:</b> O  <b>Gravity Acc:</b> 0.5  <b>Terr Corr Meth:</b>  <b>Terr Corr Error:</b></p>	<p><b>Survey Id:</b> 198153  <b>Survey Name:</b> Grav Survey SA 81R7  <b>State:</b> SA  <b>Country:</b> AUS  <b>Operator:</b>  <b>Contractor:</b>  <b>Processor:</b>  <b>Access Code:</b> O  <b>Reliability:</b>  <b>On/Off:</b> On  <b>Start Date:</b>  <b>End Date:</b>  <b>Spacemin:</b> 100  <b>Spacemax:</b> 500  <b>Stations:</b> 586  <b>Vessel Type:</b>  <b>Vessel Name:</b>  <b>West Side:</b> 135.75511  <b>East Side:</b> 135.82364  <b>North Side:</b> -31.04788  <b>South Side:</b> -31.09941  <b>Geodetic Datum:</b> AGD66  <b>Loc Meth:</b>  <b>Loc Acc:</b> 100  <b>Grd Elev Datum:</b> AHD  <b>Grd Elev Acc:</b> 5  <b>Grd Elev Meth:</b>  <b>Gravity Datum:</b> O  <b>Gravity Acc:</b> 0.5  <b>Terr Corr Meth:</b>  <b>Terr Corr Error:</b></p>
--	--

<p><b>Survey Id:</b> 198154  <b>Survey Name:</b> SA Detailed Gravity Survey  81S1  <b>State:</b> SA  <b>Country:</b> AUS  <b>Operator:</b>  <b>Contractor:</b>  <b>Processor:</b>  <b>Access Code:</b> O  <b>Reliability:</b>  <b>On/Off:</b> On  <b>Start Date:</b>  <b>End Date:</b>  <b>Spacemin:</b> 200  <b>Spacemax:</b> 8000  <b>Stations:</b> 558  <b>Vessel Type:</b>  <b>Vessel Name:</b>  <b>West Side:</b> 134.34469  <b>East Side:</b> 134.86741  <b>North Side:</b> -30.00536  <b>South Side:</b> -30.19504  <b>Geodetic Datum:</b> AGD66  <b>Loc Meth:</b>  <b>Loc Acc:</b> 100  <b>Grd Elev Datum:</b> AHD  <b>Grd Elev Acc:</b> 5  <b>Grd Elev Meth:</b>  <b>Gravity Datum:</b> P  <b>Gravity Acc:</b> 0.5  <b>Terr Corr Meth:</b>  <b>Terr Corr Error:</b></p>	<p><b>Survey Id:</b> 198155  <b>Survey Name:</b> SA Detailed Gravity Survey  81S9  <b>State:</b> SA  <b>Country:</b> AUS  <b>Operator:</b>  <b>Contractor:</b>  <b>Processor:</b>  <b>Access Code:</b> O  <b>Reliability:</b>  <b>On/Off:</b> On  <b>Start Date:</b>  <b>End Date:</b>  <b>Spacemin:</b> 800  <b>Spacemax:</b> 800  <b>Stations:</b> 305  <b>Vessel Type:</b>  <b>Vessel Name:</b>  <b>West Side:</b> 136.01506  <b>East Side:</b> 136.33116  <b>North Side:</b> -30.26886  <b>South Side:</b> -30.41721  <b>Geodetic Datum:</b> AGD66  <b>Loc Meth:</b>  <b>Loc Acc:</b> 100  <b>Grd Elev Datum:</b> AHD  <b>Grd Elev Acc:</b> 5  <b>Grd Elev Meth:</b>  <b>Gravity Datum:</b> P  <b>Gravity Acc:</b> 0.5  <b>Terr Corr Meth:</b>  <b>Terr Corr Error:</b></p>
--	---



## Index of Gravity Surveys

<p><b>Survey Id:</b> 198159  <b>Survey Name:</b> Traverses across Warriedar Belt, Grav  <b>State:</b> WA  <b>Country:</b> AUS  <b>Operator:</b> Geological Survey of WA  <b>Contractor:</b>  <b>Processor:</b> Geological Survey of WA  <b>Access Code:</b> O  <b>Reliability:</b>  <b>On/Off:</b> On  <b>Start Date:</b>  <b>End Date:</b>  <b>Spacemin:</b>  <b>Spacemax:</b>  <b>Stations:</b> 193  <b>Vessel Type:</b>  <b>Vessel Name:</b>  <b>West Side:</b> 116.719  <b>East Side:</b> 117.232  <b>North Side:</b> -28.749  <b>South Side:</b> -28.92  <b>Geodetic Datum:</b> AGD66  <b>Loc Meth:</b> SUR  <b>Loc Acc:</b> 50  <b>Grd Elev Datum:</b> AHD  <b>Grd Elev Acc:</b> 0.1  <b>Grd Elev Meth:</b> SUR  <b>Gravity Datum:</b> I  <b>Gravity Acc:</b> 0.4  <b>Terr Corr Meth:</b>  <b>Terr Corr Error:</b></p>	<p><b>Survey Id:</b> 198160  <b>Survey Name:</b> Traverses, Grav  <b>State:</b> SA  <b>Country:</b> AUS  <b>Operator:</b> Dept Mines SA  <b>Contractor:</b>  <b>Processor:</b>  <b>Access Code:</b> O  <b>Reliability:</b>  <b>On/Off:</b> On  <b>Start Date:</b>  <b>End Date:</b>  <b>Spacemin:</b>  <b>Spacemax:</b>  <b>Stations:</b> 1447  <b>Vessel Type:</b>  <b>Vessel Name:</b>  <b>West Side:</b> 137.2018  <b>East Side:</b> 139.6668  <b>North Side:</b> -31.0018  <b>South Side:</b> -35.8014  <b>Geodetic Datum:</b> AGD66  <b>Loc Meth:</b>  <b>Loc Acc:</b> 100  <b>Grd Elev Datum:</b> AHD  <b>Grd Elev Acc:</b> 5  <b>Grd Elev Meth:</b>  <b>Gravity Datum:</b> O  <b>Gravity Acc:</b> 0.5  <b>Terr Corr Meth:</b>  <b>Terr Corr Error:</b></p>
--	---

<p><b>Survey Id:</b> 198161  <b>Survey Name:</b> Keith, Salt Creek Traverses, Grav  <b>State:</b> SA  <b>Country:</b> AUS  <b>Operator:</b> Dept Mines SA  <b>Contractor:</b>  <b>Processor:</b>  <b>Access Code:</b> O  <b>Reliability:</b>  <b>On/Off:</b> On  <b>Start Date:</b>  <b>End Date:</b>  <b>Spacemin:</b>  <b>Spacemax:</b>  <b>Stations:</b> 324  <b>Vessel Type:</b>  <b>Vessel Name:</b>  <b>West Side:</b> 137.6364  <b>East Side:</b> 140.29797  <b>North Side:</b> -31.8114  <b>South Side:</b> -36.3153  <b>Geodetic Datum:</b> AGD66  <b>Loc Meth:</b>  <b>Loc Acc:</b> 100  <b>Grd Elev Datum:</b> AHD  <b>Grd Elev Acc:</b> 5  <b>Grd Elev Meth:</b>  <b>Gravity Datum:</b> O  <b>Gravity Acc:</b> 0.5  <b>Terr Corr Meth:</b>  <b>Terr Corr Error:</b></p>	<p><b>Survey Id:</b> 198162  <b>Survey Name:</b> Bowmans Detailed Grav  <b>State:</b> SA  <b>Country:</b> AUS  <b>Operator:</b> Dept Mines SA  <b>Contractor:</b> ETSA  <b>Processor:</b>  <b>Access Code:</b> O  <b>Reliability:</b>  <b>On/Off:</b> On  <b>Start Date:</b>  <b>End Date:</b>  <b>Spacemin:</b>  <b>Spacemax:</b>  <b>Stations:</b> 2062  <b>Vessel Type:</b>  <b>Vessel Name:</b>  <b>West Side:</b> 138.1288  <b>East Side:</b> 138.5109  <b>North Side:</b> -33.5842  <b>South Side:</b> -34.4188  <b>Geodetic Datum:</b> AGD66  <b>Loc Meth:</b>  <b>Loc Acc:</b> 100  <b>Grd Elev Datum:</b> AHD  <b>Grd Elev Acc:</b> 5  <b>Grd Elev Meth:</b>  <b>Gravity Datum:</b> O  <b>Gravity Acc:</b> 0.5  <b>Terr Corr Meth:</b>  <b>Terr Corr Error:</b></p>
---	--

## Index of Gravity Surveys

<p><b>Survey Id:</b> 198164  <b>Survey Name:</b> Witchelina, Farina, Tom Hill  Detailed Grav  <b>State:</b> SA  <b>Country:</b> AUS  <b>Operator:</b> Dept Mines SA  <b>Contractor:</b> ETSA  <b>Processor:</b>  <b>Access Code:</b> O  <b>Reliability:</b>  <b>On/Off:</b> On  <b>Start Date:</b>  <b>End Date:</b>  <b>Spacemin:</b>  <b>Spacemax:</b>  <b>Stations:</b> 1128  <b>Vessel Type:</b>  <b>Vessel Name:</b>  <b>West Side:</b> 138.0513  <b>East Side:</b> 138.3679  <b>North Side:</b> -30.0384  <b>South Side:</b> -30.5072  <b>Geodetic Datum:</b> AGD66  <b>Loc Meth:</b>  <b>Loc Acc:</b> 100  <b>Grd Elev Datum:</b> AHD  <b>Grd Elev Acc:</b> 5  <b>Grd Elev Meth:</b>  <b>Gravity Datum:</b> O  <b>Gravity Acc:</b> 0.5  <b>Terr Corr Meth:</b>  <b>Terr Corr Error:</b></p>	<p><b>Survey Id:</b> 198170  <b>Survey Name:</b> Tepko Grav Traverses    <b>State:</b> SA  <b>Country:</b> AUS  <b>Operator:</b> CRA  <b>Contractor:</b> Geoterrex  <b>Processor:</b>  <b>Access Code:</b> O  <b>Reliability:</b>  <b>On/Off:</b> On  <b>Start Date:</b>  <b>End Date:</b>  <b>Spacemin:</b>  <b>Spacemax:</b>  <b>Stations:</b> 180  <b>Vessel Type:</b>  <b>Vessel Name:</b>  <b>West Side:</b> 139.1587  <b>East Side:</b> 139.2637  <b>North Side:</b> -34.9029  <b>South Side:</b> -35.0317  <b>Geodetic Datum:</b> AGD66  <b>Loc Meth:</b>  <b>Loc Acc:</b> 100  <b>Grd Elev Datum:</b> AHD  <b>Grd Elev Acc:</b> 5  <b>Grd Elev Meth:</b>  <b>Gravity Datum:</b> O  <b>Gravity Acc:</b> 0.5  <b>Terr Corr Meth:</b>  <b>Terr Corr Error:</b></p>
<p><b>Survey Id:</b> 198171  <b>Survey Name:</b> Wintinna Traverses 81R2    <b>State:</b> SA  <b>Country:</b> AUS  <b>Operator:</b>  <b>Contractor:</b>  <b>Processor:</b>  <b>Access Code:</b> O  <b>Reliability:</b>  <b>On/Off:</b> On  <b>Start Date:</b>  <b>End Date:</b>  <b>Spacemin:</b> 400  <b>Spacemax:</b> 400  <b>Stations:</b> 857  <b>Vessel Type:</b>  <b>Vessel Name:</b>  <b>West Side:</b> 133.50500  <b>East Side:</b> 133.99778  <b>North Side:</b> -27.11055  <b>South Side:</b> -27.53888  <b>Geodetic Datum:</b> AGD66  <b>Loc Meth:</b>  <b>Loc Acc:</b> 100  <b>Grd Elev Datum:</b> AHD  <b>Grd Elev Acc:</b> 5  <b>Grd Elev Meth:</b>  <b>Gravity Datum:</b> O  <b>Gravity Acc:</b> 0.5  <b>Terr Corr Meth:</b>  <b>Terr Corr Error:</b></p>	<p><b>Survey Id:</b> 198172  <b>Survey Name:</b> Offshore Canning - Phoenix  Prospects Marine Grav  <b>State:</b> WA  <b>Country:</b> AUS  <b>Operator:</b> BP  <b>Contractor:</b> Geophysical Service Inc  <b>Processor:</b>  <b>Access Code:</b> O  <b>Reliability:</b>  <b>On/Off:</b> Off  <b>Start Date:</b> 27/03/1981  <b>End Date:</b> 17/04/1981  <b>Spacemin:</b>  <b>Spacemax:</b>  <b>Stations:</b> 8364  <b>Vessel Type:</b> MV  <b>Vessel Name:</b> Karunda  <b>West Side:</b> 117.98103  <b>East Side:</b> 119.51986  <b>North Side:</b> -17.88375  <b>South Side:</b> -19.20222  <b>Geodetic Datum:</b> AGD66  <b>Loc Meth:</b>  <b>Loc Acc:</b> 100  <b>Grd Elev Datum:</b> AHD  <b>Grd Elev Acc:</b> 5  <b>Grd Elev Meth:</b>  <b>Gravity Datum:</b> O  <b>Gravity Acc:</b> 0.5  <b>Terr Corr Meth:</b>  <b>Terr Corr Error:</b></p>

## Index of Gravity Surveys

<p><b>Survey Id:</b> 198173  <b>Survey Name:</b> Grav Survey  <b>State:</b> SA  <b>Country:</b> AUS  <b>Operator:</b>  <b>Contractor:</b>  <b>Processor:</b>  <b>Access Code:</b> O  <b>Reliability:</b>  <b>On/Off:</b> On  <b>Start Date:</b>  <b>End Date:</b>  <b>Spacemin:</b>  <b>Spacemax:</b>  <b>Stations:</b> 491  <b>Vessel Type:</b>  <b>Vessel Name:</b>  <b>West Side:</b> 131.08898  <b>East Side:</b> 131.46966  <b>North Side:</b> -29.75127  <b>South Side:</b> -29.95609  <b>Geodetic Datum:</b> ANG  <b>Loc Meth:</b>  <b>Loc Acc:</b> 100  <b>Grd Elev Datum:</b> AHD  <b>Grd Elev Acc:</b> 5  <b>Grd Elev Meth:</b>  <b>Gravity Datum:</b> O  <b>Gravity Acc:</b> 0.5  <b>Terr Corr Meth:</b>  <b>Terr Corr Error:</b></p>	<p><b>Survey Id:</b> 198174  <b>Survey Name:</b> Grav Survey  <b>State:</b> SA  <b>Country:</b> AUS  <b>Operator:</b>  <b>Contractor:</b>  <b>Processor:</b>  <b>Access Code:</b> O  <b>Reliability:</b>  <b>On/Off:</b> On  <b>Start Date:</b>  <b>End Date:</b>  <b>Spacemin:</b>  <b>Spacemax:</b>  <b>Stations:</b> 165  <b>Vessel Type:</b>  <b>Vessel Name:</b>  <b>West Side:</b> 130.71274  <b>East Side:</b> 130.91552  <b>North Side:</b> -29.10727  <b>South Side:</b> -29.28481  <b>Geodetic Datum:</b> ANG  <b>Loc Meth:</b>  <b>Loc Acc:</b> 100  <b>Grd Elev Datum:</b> AHD  <b>Grd Elev Acc:</b> 5  <b>Grd Elev Meth:</b>  <b>Gravity Datum:</b> O  <b>Gravity Acc:</b> 0.5  <b>Terr Corr Meth:</b>  <b>Terr Corr Error:</b></p>
<p><b>Survey Id:</b> 198176  <b>Survey Name:</b> Grav Survey  <b>State:</b> SA  <b>Country:</b> AUS  <b>Operator:</b>  <b>Contractor:</b>  <b>Processor:</b>  <b>Access Code:</b> O  <b>Reliability:</b>  <b>On/Off:</b> On  <b>Start Date:</b>  <b>End Date:</b>  <b>Spacemin:</b>  <b>Spacemax:</b>  <b>Stations:</b> 306  <b>Vessel Type:</b>  <b>Vessel Name:</b>  <b>West Side:</b> 131.85123  <b>East Side:</b> 131.97156  <b>North Side:</b> -30.59961  <b>South Side:</b> -30.67896  <b>Geodetic Datum:</b> ANG  <b>Loc Meth:</b>  <b>Loc Acc:</b> 100  <b>Grd Elev Datum:</b> AHD  <b>Grd Elev Acc:</b> 5  <b>Grd Elev Meth:</b>  <b>Gravity Datum:</b> O  <b>Gravity Acc:</b> 0.5  <b>Terr Corr Meth:</b>  <b>Terr Corr Error:</b></p>	<p><b>Survey Id:</b> 198180  <b>Survey Name:</b> SA Traverse Grav 8100  <b>State:</b> SA  <b>Country:</b> AUS  <b>Operator:</b>  <b>Contractor:</b>  <b>Processor:</b>  <b>Access Code:</b> O  <b>Reliability:</b>  <b>On/Off:</b> On  <b>Start Date:</b>  <b>End Date:</b>  <b>Spacemin:</b> 50  <b>Spacemax:</b> 50  <b>Stations:</b> 406  <b>Vessel Type:</b>  <b>Vessel Name:</b>  <b>West Side:</b> 133.66016  <b>East Side:</b> 133.87140  <b>North Side:</b> -27.84985  <b>South Side:</b> -28.16582  <b>Geodetic Datum:</b> AGD66  <b>Loc Meth:</b>  <b>Loc Acc:</b> 100  <b>Grd Elev Datum:</b> AHD  <b>Grd Elev Acc:</b> 5  <b>Grd Elev Meth:</b>  <b>Gravity Datum:</b> O  <b>Gravity Acc:</b> 0.5  <b>Terr Corr Meth:</b>  <b>Terr Corr Error:</b></p>

## Index of Gravity Surveys

<p><b>Survey Id:</b> 198184  <b>Survey Name:</b> Meelera Rockhole B Grav  <b>State:</b> SA  <b>Country:</b> AUS  <b>Operator:</b> Afmeco  <b>Contractor:</b> Solo Geophysics  <b>Processor:</b>  <b>Access Code:</b> O  <b>Reliability:</b>  <b>On/Off:</b> On  <b>Start Date:</b>  <b>End Date:</b>  <b>Spacemin:</b>  <b>Spacemax:</b>  <b>Stations:</b> 170  <b>Vessel Type:</b>  <b>Vessel Name:</b>  <b>West Side:</b> 134.6226  <b>East Side:</b> 134.6824  <b>North Side:</b> -31.0009  <b>South Side:</b> -31.2817  <b>Geodetic Datum:</b> AGD66  <b>Loc Meth:</b>  <b>Loc Acc:</b> 100  <b>Grd Elev Datum:</b> AHD  <b>Grd Elev Acc:</b> 5  <b>Grd Elev Meth:</b>  <b>Gravity Datum:</b> O  <b>Gravity Acc:</b> 0.5  <b>Terr Corr Meth:</b>  <b>Terr Corr Error:</b></p>	<p><b>Survey Id:</b> 198185  <b>Survey Name:</b> Little Mount Finke A Grav  <b>State:</b> SA  <b>Country:</b> AUS  <b>Operator:</b> Afmeco  <b>Contractor:</b> Solo Geophysics  <b>Processor:</b>  <b>Access Code:</b> O  <b>Reliability:</b>  <b>On/Off:</b> On  <b>Start Date:</b>  <b>End Date:</b>  <b>Spacemin:</b>  <b>Spacemax:</b>  <b>Stations:</b> 200  <b>Vessel Type:</b>  <b>Vessel Name:</b>  <b>West Side:</b> 133.9636  <b>East Side:</b> 134.07152  <b>North Side:</b> -30.95702  <b>South Side:</b> -31.2913  <b>Geodetic Datum:</b> AGD66  <b>Loc Meth:</b>  <b>Loc Acc:</b> 100  <b>Grd Elev Datum:</b> AHD  <b>Grd Elev Acc:</b> 5  <b>Grd Elev Meth:</b>  <b>Gravity Datum:</b> O  <b>Gravity Acc:</b> 0.5  <b>Terr Corr Meth:</b>  <b>Terr Corr Error:</b></p>
---	---

<p><b>Survey Id:</b> 198186  <b>Survey Name:</b> Lake Eyre Detailed Grav  <b>State:</b> SA  <b>Country:</b> AUS  <b>Operator:</b>  <b>Contractor:</b>  <b>Processor:</b>  <b>Access Code:</b> O  <b>Reliability:</b>  <b>On/Off:</b> On  <b>Start Date:</b>  <b>End Date:</b>  <b>Spacemin:</b>  <b>Spacemax:</b>  <b>Stations:</b> 110  <b>Vessel Type:</b>  <b>Vessel Name:</b>  <b>West Side:</b> 136.7315  <b>East Side:</b> 136.8677  <b>North Side:</b> -28.9426  <b>South Side:</b> -29.1199  <b>Geodetic Datum:</b> AGD66  <b>Loc Meth:</b>  <b>Loc Acc:</b> 100  <b>Grd Elev Datum:</b> AHD  <b>Grd Elev Acc:</b> 5  <b>Grd Elev Meth:</b>  <b>Gravity Datum:</b> O  <b>Gravity Acc:</b> 0.5  <b>Terr Corr Meth:</b>  <b>Terr Corr Error:</b></p>	<p><b>Survey Id:</b> 198199  <b>Survey Name:</b> Clermont Pacific Coal Grav  <b>State:</b> QLD  <b>Country:</b> AUS  <b>Operator:</b> White Industries Pty Ltd  <b>Contractor:</b> Pacific Coal Pty Ltd  <b>Processor:</b> Leaman Geophysics  <b>Access Code:</b> O  <b>Reliability:</b>  <b>On/Off:</b> On  <b>Start Date:</b>  <b>End Date:</b>  <b>Spacemin:</b>  <b>Spacemax:</b>  <b>Stations:</b> 2515  <b>Vessel Type:</b>  <b>Vessel Name:</b>  <b>West Side:</b> 147.51993  <b>East Side:</b> 147.82142  <b>North Side:</b> -22.57537  <b>South Side:</b> -23.03002  <b>Geodetic Datum:</b> AGD66  <b>Loc Meth:</b> SUR  <b>Loc Acc:</b> 100  <b>Grd Elev Datum:</b> AHD  <b>Grd Elev Acc:</b> 0.5  <b>Grd Elev Meth:</b> SUR  <b>Gravity Datum:</b> N  <b>Gravity Acc:</b> 0.5  <b>Terr Corr Meth:</b>  <b>Terr Corr Error:</b></p>
--	---

## Index of Gravity Surveys

<p><b>Survey Id:</b> 198201  <b>Survey Name:</b> Davenport Grav</p> <p><b>State:</b> NT  <b>Country:</b> AUS  <b>Operator:</b> AGSO  <b>Contractor:</b> AGSO Metalliferous Section  <b>Processor:</b>  <b>Access Code:</b> O  <b>Reliability:</b>  <b>On/Off:</b> On  <b>Start Date:</b> 1/04/1982  <b>End Date:</b> 31/07/1982  <b>Spacemin:</b>  <b>Spacemax:</b>  <b>Stations:</b> 951  <b>Vessel Type:</b>  <b>Vessel Name:</b>  <b>West Side:</b> 133.92425  <b>East Side:</b> 135.70952  <b>North Side:</b> -19.99995  <b>South Side:</b> -21.50955  <b>Geodetic Datum:</b> AGD66  <b>Loc Meth:</b> MAN  <b>Loc Acc:</b> 60  <b>Grd Elev Datum:</b> AHD  <b>Grd Elev Acc:</b> 5  <b>Grd Elev Meth:</b> MIB  <b>Gravity Datum:</b> O  <b>Gravity Acc:</b> 0.1  <b>Terr Corr Meth:</b>  <b>Terr Corr Error:</b></p>	<p><b>Survey Id:</b> 198202  <b>Survey Name:</b> Warrumbungle/Nandewar Ranges Volcano Grav</p> <p><b>State:</b> NSW  <b>Country:</b> AUS  <b>Operator:</b>  <b>Contractor:</b> AGSO  <b>Processor:</b> AGSO  <b>Access Code:</b> O  <b>Reliability:</b>  <b>On/Off:</b> On  <b>Start Date:</b> 7/10/1982  <b>End Date:</b> 22/10/1982  <b>Spacemin:</b>  <b>Spacemax:</b>  <b>Stations:</b> 107  <b>Vessel Type:</b>  <b>Vessel Name:</b>  <b>West Side:</b> 148.8285  <b>East Side:</b> 150.37617  <b>North Side:</b> -30.0065  <b>South Side:</b> -31.4675  <b>Geodetic Datum:</b> AGD66  <b>Loc Meth:</b>  <b>Loc Acc:</b> 100  <b>Grd Elev Datum:</b> AHD  <b>Grd Elev Acc:</b> 0.5  <b>Grd Elev Meth:</b> PGE  <b>Gravity Datum:</b> O  <b>Gravity Acc:</b> 0.5  <b>Terr Corr Meth:</b>  <b>Terr Corr Error:</b></p>
<p><b>Survey Id:</b> 198203  <b>Survey Name:</b> Lord Howe, Norfolk Islands, Grav</p> <p><b>State:</b> NSW  <b>Country:</b> AUS  <b>Operator:</b> AGSO  <b>Contractor:</b> AGSO  <b>Processor:</b> AGSO  <b>Access Code:</b> O  <b>Reliability:</b>  <b>On/Off:</b> On  <b>Start Date:</b> 1/11/1982  <b>End Date:</b> 22/11/1982  <b>Spacemin:</b>  <b>Spacemax:</b>  <b>Stations:</b> 92  <b>Vessel Type:</b>  <b>Vessel Name:</b>  <b>West Side:</b> 159.0397  <b>East Side:</b> 167.9897  <b>North Side:</b> -28.9985  <b>South Side:</b> -31.5698  <b>Geodetic Datum:</b> AGD66  <b>Loc Meth:</b>  <b>Loc Acc:</b> 100  <b>Grd Elev Datum:</b> AHD  <b>Grd Elev Acc:</b> 5  <b>Grd Elev Meth:</b> MAP  <b>Gravity Datum:</b> I  <b>Gravity Acc:</b> 0.4  <b>Terr Corr Meth:</b>  <b>Terr Corr Error:</b></p>	<p><b>Survey Id:</b> 198204  <b>Survey Name:</b> Seismic Grav Trav Central Eromanga Basin Trav 6-2</p> <p><b>State:</b> QLD  <b>Country:</b> AUS  <b>Operator:</b>  <b>Contractor:</b>  <b>Processor:</b>  <b>Access Code:</b> O  <b>Reliability:</b>  <b>On/Off:</b> On  <b>Start Date:</b>  <b>End Date:</b>  <b>Spacemin:</b>  <b>Spacemax:</b>  <b>Stations:</b> 174  <b>Vessel Type:</b>  <b>Vessel Name:</b>  <b>West Side:</b> 143.95429  <b>East Side:</b> 145.01248  <b>North Side:</b> -25.10574  <b>South Side:</b> -25.16417  <b>Geodetic Datum:</b> AGD66  <b>Loc Meth:</b>  <b>Loc Acc:</b> 100  <b>Grd Elev Datum:</b> AHD  <b>Grd Elev Acc:</b> 5  <b>Grd Elev Meth:</b>  <b>Gravity Datum:</b> O  <b>Gravity Acc:</b> 0.5  <b>Terr Corr Meth:</b>  <b>Terr Corr Error:</b></p>

## Index of Gravity Surveys

<p><b>Survey Id:</b> 198205  <b>Survey Name:</b> Seismic Grav Trav Central  Eromanga Basin Trav6-2  <b>State:</b> QLD  <b>Country:</b> AUS  <b>Operator:</b>  <b>Contractor:</b>  <b>Processor:</b>  <b>Access Code:</b> O  <b>Reliability:</b>  <b>On/Off:</b> On  <b>Start Date:</b>  <b>End Date:</b>  <b>Spacemin:</b>  <b>Spacemax:</b>  <b>Stations:</b> 116  <b>Vessel Type:</b>  <b>Vessel Name:</b>  <b>West Side:</b> 144.987  <b>East Side:</b> 145.4373  <b>North Side:</b> -25.159  <b>South Side:</b> -25.2934  <b>Geodetic Datum:</b> AGD66  <b>Loc Meth:</b>  <b>Loc Acc:</b> 100  <b>Grd Elev Datum:</b> AHD  <b>Grd Elev Acc:</b> 5  <b>Grd Elev Meth:</b>  <b>Gravity Datum:</b> O  <b>Gravity Acc:</b> 0.5  <b>Terr Corr Meth:</b>  <b>Terr Corr Error:</b></p>	<p><b>Survey Id:</b> 198210  <b>Survey Name:</b> Seismic Grav Data Central  Eromanga Basin Trav 10  <b>State:</b> QLD  <b>Country:</b> AUS  <b>Operator:</b>  <b>Contractor:</b>  <b>Processor:</b>  <b>Access Code:</b> O  <b>Reliability:</b>  <b>On/Off:</b> On  <b>Start Date:</b>  <b>End Date:</b>  <b>Spacemin:</b>  <b>Spacemax:</b>  <b>Stations:</b> 244  <b>Vessel Type:</b>  <b>Vessel Name:</b>  <b>West Side:</b> 144.52996  <b>East Side:</b> 144.88515  <b>North Side:</b> -25.05872  <b>South Side:</b> -26.08314  <b>Geodetic Datum:</b> AGD66  <b>Loc Meth:</b>  <b>Loc Acc:</b> 100  <b>Grd Elev Datum:</b> AHD  <b>Grd Elev Acc:</b> 5  <b>Grd Elev Meth:</b>  <b>Gravity Datum:</b> O  <b>Gravity Acc:</b> 0.5  <b>Terr Corr Meth:</b>  <b>Terr Corr Error:</b></p>
<p><b>Survey Id:</b> 198211  <b>Survey Name:</b> Seismic Grav Trav Central  Eromanga Basin Trav 11  <b>State:</b> QLD  <b>Country:</b> AUS  <b>Operator:</b>  <b>Contractor:</b>  <b>Processor:</b>  <b>Access Code:</b> O  <b>Reliability:</b>  <b>On/Off:</b> On  <b>Start Date:</b>  <b>End Date:</b>  <b>Spacemin:</b> 359  <b>Spacemax:</b> 359  <b>Stations:</b> 359  <b>Vessel Type:</b>  <b>Vessel Name:</b>  <b>West Side:</b> 143.92107  <b>East Side:</b> 145.24081  <b>North Side:</b> -25.49543  <b>South Side:</b> -26.32395  <b>Geodetic Datum:</b> AGD66  <b>Loc Meth:</b>  <b>Loc Acc:</b> 100  <b>Grd Elev Datum:</b> AHD  <b>Grd Elev Acc:</b> 5  <b>Grd Elev Meth:</b>  <b>Gravity Datum:</b> O  <b>Gravity Acc:</b> 0.5  <b>Terr Corr Meth:</b>  <b>Terr Corr Error:</b></p>	<p><b>Survey Id:</b> 198213  <b>Survey Name:</b> Seismic Grav Trav Central  Eromanga Basin Trav 6-2  <b>State:</b> QLD  <b>Country:</b> AUS  <b>Operator:</b>  <b>Contractor:</b>  <b>Processor:</b>  <b>Access Code:</b> O  <b>Reliability:</b>  <b>On/Off:</b> On  <b>Start Date:</b>  <b>End Date:</b>  <b>Spacemin:</b>  <b>Spacemax:</b>  <b>Stations:</b> 147  <b>Vessel Type:</b>  <b>Vessel Name:</b>  <b>West Side:</b> 145.41663  <b>East Side:</b> 146.14424  <b>North Side:</b> -25.18627  <b>South Side:</b> -25.29391  <b>Geodetic Datum:</b> AGD66  <b>Loc Meth:</b>  <b>Loc Acc:</b> 100  <b>Grd Elev Datum:</b> AHD  <b>Grd Elev Acc:</b> 5  <b>Grd Elev Meth:</b>  <b>Gravity Datum:</b> O  <b>Gravity Acc:</b> 0.5  <b>Terr Corr Meth:</b>  <b>Terr Corr Error:</b></p>

## Index of Gravity Surveys

<p><b>Survey Id:</b> 198220  <b>Survey Name:</b> Bass Strait Marine Grav  <b>State:</b> TAS,VIC  <b>Country:</b> AUS  <b>Operator:</b> BMR  <b>Contractor:</b> Geophysical Survey  <b>Processor:</b>  <b>Access Code:</b> O  <b>Reliability:</b>  <b>On/Off:</b> Off  <b>Start Date:</b>  <b>End Date:</b>  <b>Spacemin:</b>  <b>Spacemax:</b>  <b>Stations:</b> 2117  <b>Vessel Type:</b> MV  <b>Vessel Name:</b>  <b>West Side:</b> 142.57764  <b>East Side:</b> 149.77078  <b>North Side:</b> -38.00903  <b>South Side:</b> -40.57939  <b>Geodetic Datum:</b> AGD66  <b>Loc Meth:</b>  <b>Loc Acc:</b> 100  <b>Grd Elev Datum:</b> AHD  <b>Grd Elev Acc:</b> 5  <b>Grd Elev Meth:</b>  <b>Gravity Datum:</b> I  <b>Gravity Acc:</b> 0.5  <b>Terr Corr Meth:</b>  <b>Terr Corr Error:</b></p>	<p><b>Survey Id:</b> 198221  <b>Survey Name:</b> Bass Strait Marine Grav  <b>State:</b> TAS,VIC  <b>Country:</b> AUS  <b>Operator:</b> BMR  <b>Contractor:</b> Geophysical Survey  <b>Processor:</b>  <b>Access Code:</b> O  <b>Reliability:</b>  <b>On/Off:</b> Off  <b>Start Date:</b>  <b>End Date:</b>  <b>Spacemin:</b>  <b>Spacemax:</b>  <b>Stations:</b> 1078  <b>Vessel Type:</b> MV  <b>Vessel Name:</b>  <b>West Side:</b> 141.46308  <b>East Side:</b> 147.78953  <b>North Side:</b> -39.04675  <b>South Side:</b> -41.03933  <b>Geodetic Datum:</b> AGD66  <b>Loc Meth:</b>  <b>Loc Acc:</b> 100  <b>Grd Elev Datum:</b> AHD  <b>Grd Elev Acc:</b> 5  <b>Grd Elev Meth:</b>  <b>Gravity Datum:</b> I  <b>Gravity Acc:</b> 0.5  <b>Terr Corr Meth:</b>  <b>Terr Corr Error:</b></p>
<p><b>Survey Id:</b> 198222  <b>Survey Name:</b> Stuart Shelf  <b>State:</b> SA  <b>Country:</b> AUS  <b>Operator:</b> Dept Minerals and Energy SA  <b>Contractor:</b>  <b>Processor:</b>  <b>Access Code:</b> O  <b>Reliability:</b>  <b>On/Off:</b> On  <b>Start Date:</b>  <b>End Date:</b>  <b>Spacemin:</b>  <b>Spacemax:</b>  <b>Stations:</b> 216  <b>Vessel Type:</b>  <b>Vessel Name:</b>  <b>West Side:</b> 137.06759  <b>East Side:</b> 137.20176  <b>North Side:</b> -31.08195  <b>South Side:</b> -31.15231  <b>Geodetic Datum:</b> AGD66  <b>Loc Meth:</b>  <b>Loc Acc:</b> 100  <b>Grd Elev Datum:</b> AHD  <b>Grd Elev Acc:</b> 5  <b>Grd Elev Meth:</b>  <b>Gravity Datum:</b> O  <b>Gravity Acc:</b> 0.5  <b>Terr Corr Meth:</b>  <b>Terr Corr Error:</b></p>	<p><b>Survey Id:</b> 198223  <b>Survey Name:</b> Stuart Shelf  <b>State:</b> SA  <b>Country:</b> AUS  <b>Operator:</b> Dept Minerals and Energy SA  <b>Contractor:</b>  <b>Processor:</b>  <b>Access Code:</b> O  <b>Reliability:</b>  <b>On/Off:</b> On  <b>Start Date:</b>  <b>End Date:</b>  <b>Spacemin:</b>  <b>Spacemax:</b>  <b>Stations:</b> 608  <b>Vessel Type:</b>  <b>Vessel Name:</b>  <b>West Side:</b> 136.9142  <b>East Side:</b> 137.0006  <b>North Side:</b> -31.38492  <b>South Side:</b> -31.50343  <b>Geodetic Datum:</b> AGD66  <b>Loc Meth:</b>  <b>Loc Acc:</b> 100  <b>Grd Elev Datum:</b> AHD  <b>Grd Elev Acc:</b> 5  <b>Grd Elev Meth:</b>  <b>Gravity Datum:</b> O  <b>Gravity Acc:</b> 0.5  <b>Terr Corr Meth:</b>  <b>Terr Corr Error:</b></p>

## Index of Gravity Surveys

<p><b>Survey Id:</b> 198224  <b>Survey Name:</b> Stuart Shelf  <b>State:</b> SA  <b>Country:</b> AUS  <b>Operator:</b> Dept Minerals and Energy SA  <b>Contractor:</b>  <b>Processor:</b>  <b>Access Code:</b> O  <b>Reliability:</b>  <b>On/Off:</b> On  <b>Start Date:</b>  <b>End Date:</b>  <b>Spacemin:</b>  <b>Spacemax:</b>  <b>Stations:</b> 1003  <b>Vessel Type:</b>  <b>Vessel Name:</b>  <b>West Side:</b> 137.19377  <b>East Side:</b> 137.62166  <b>North Side:</b> -30.4834  <b>South Side:</b> -30.8583  <b>Geodetic Datum:</b> AGD66  <b>Loc Meth:</b>  <b>Loc Acc:</b> 100  <b>Grd Elev Datum:</b> AHD  <b>Grd Elev Acc:</b> 5  <b>Grd Elev Meth:</b>  <b>Gravity Datum:</b> O  <b>Gravity Acc:</b> 0.5  <b>Terr Corr Meth:</b>  <b>Terr Corr Error:</b></p>	<p><b>Survey Id:</b> 198225  <b>Survey Name:</b> Stuart Shelf  <b>State:</b> SA  <b>Country:</b> AUS  <b>Operator:</b> Dept Minerals and Energy SA  <b>Contractor:</b>  <b>Processor:</b>  <b>Access Code:</b> O  <b>Reliability:</b>  <b>On/Off:</b> On  <b>Start Date:</b>  <b>End Date:</b>  <b>Spacemin:</b>  <b>Spacemax:</b>  <b>Stations:</b> 728  <b>Vessel Type:</b>  <b>Vessel Name:</b>  <b>West Side:</b> 135.8148  <b>East Side:</b> 135.87468  <b>North Side:</b> -29.98755  <b>South Side:</b> -30.05889  <b>Geodetic Datum:</b> AGD66  <b>Loc Meth:</b>  <b>Loc Acc:</b> 100  <b>Grd Elev Datum:</b> AHD  <b>Grd Elev Acc:</b> 5  <b>Grd Elev Meth:</b>  <b>Gravity Datum:</b> O  <b>Gravity Acc:</b> 0.5  <b>Terr Corr Meth:</b>  <b>Terr Corr Error:</b></p>
<p><b>Survey Id:</b> 198231  <b>Survey Name:</b> Nymagee Helicopter  <b>State:</b> NSW  <b>Country:</b> AUS  <b>Operator:</b> Dept Mineral Resources NSW  <b>Contractor:</b> Layton and Associates  <b>Processor:</b>  <b>Access Code:</b> O  <b>Reliability:</b>  <b>On/Off:</b> On  <b>Start Date:</b>  <b>End Date:</b>  <b>Spacemin:</b> 5000  <b>Spacemax:</b> 5000  <b>Stations:</b> 482  <b>Vessel Type:</b> RW  <b>Vessel Name:</b>  <b>West Side:</b> 145.5038  <b>East Side:</b> 146.997  <b>North Side:</b> -32.0108  <b>South Side:</b> -32.9958  <b>Geodetic Datum:</b> AGD66  <b>Loc Meth:</b>  <b>Loc Acc:</b> 100  <b>Grd Elev Datum:</b> AHD  <b>Grd Elev Acc:</b> 5  <b>Grd Elev Meth:</b>  <b>Gravity Datum:</b> O  <b>Gravity Acc:</b> 0.5  <b>Terr Corr Meth:</b>  <b>Terr Corr Error:</b></p>	<p><b>Survey Id:</b> 198232  <b>Survey Name:</b> Irwin River Area EP181  Perenjori Grav  <b>State:</b> WA  <b>Country:</b> AUS  <b>Operator:</b> CRA Exploration  <b>Contractor:</b>  <b>Processor:</b>  <b>Access Code:</b> O  <b>Reliability:</b>  <b>On/Off:</b> On  <b>Start Date:</b>  <b>End Date:</b>  <b>Spacemin:</b>  <b>Spacemax:</b>  <b>Stations:</b> 312  <b>Vessel Type:</b>  <b>Vessel Name:</b>  <b>West Side:</b> 115.5032  <b>East Side:</b> 115.88306  <b>North Side:</b> -28.9478  <b>South Side:</b> -29.49499  <b>Geodetic Datum:</b> AGD66  <b>Loc Meth:</b>  <b>Loc Acc:</b> 100  <b>Grd Elev Datum:</b> AHD  <b>Grd Elev Acc:</b> 5  <b>Grd Elev Meth:</b>  <b>Gravity Datum:</b> I  <b>Gravity Acc:</b> 0.5  <b>Terr Corr Meth:</b>  <b>Terr Corr Error:</b></p>



## Index of Gravity Surveys

<p><b>Survey Id:</b> 198233  <b>Survey Name:</b> Wanna Mason Detailed Grav</p> <p><b>State:</b> WA  <b>Country:</b> AUS  <b>Operator:</b> CRA Exploration  <b>Contractor:</b> Geoterrex  <b>Processor:</b> Geoterrex  <b>Access Code:</b> O  <b>Reliability:</b>  <b>On/Off:</b> On  <b>Start Date:</b> 10/05/1982  <b>End Date:</b> 26/05/1982  <b>Spacemin:</b> 1000  <b>Spacemax:</b> 1000  <b>Stations:</b> 310  <b>Vessel Type:</b> RW  <b>Vessel Name:</b>  <b>West Side:</b> 127.6073  <b>East Side:</b> 128.7382  <b>North Side:</b> -28.1663  <b>South Side:</b> -29.6454  <b>Geodetic Datum:</b> AGD66  <b>Loc Meth:</b> PHT  <b>Loc Acc:</b> 100  <b>Grd Elev Datum:</b> AHD  <b>Grd Elev Acc:</b> 1.5  <b>Grd Elev Meth:</b> MIB  <b>Gravity Datum:</b> O  <b>Gravity Acc:</b> 0.4  <b>Terr Corr Meth:</b>  <b>Terr Corr Error:</b></p>	<p><b>Survey Id:</b> 198241  <b>Survey Name:</b> Cahuna-Mitiamo Northern Plains, Victoria Grav</p> <p><b>State:</b> VIC  <b>Country:</b> AUS  <b>Operator:</b> Dept Minerals and Energy Vic  <b>Contractor:</b> Dept Minerals and Energy Vic  <b>Processor:</b>  <b>Access Code:</b> O  <b>Reliability:</b>  <b>On/Off:</b> On  <b>Start Date:</b>  <b>End Date:</b>  <b>Spacemin:</b>  <b>Spacemax:</b>  <b>Stations:</b> 369  <b>Vessel Type:</b>  <b>Vessel Name:</b>  <b>West Side:</b> 144.02837  <b>East Side:</b> 144.63034  <b>North Side:</b> -35.79503  <b>South Side:</b> -36.37292  <b>Geodetic Datum:</b> AGD66  <b>Loc Meth:</b>  <b>Loc Acc:</b> 100  <b>Grd Elev Datum:</b> AHD  <b>Grd Elev Acc:</b> 5  <b>Grd Elev Meth:</b>  <b>Gravity Datum:</b> I  <b>Gravity Acc:</b> 0.5  <b>Terr Corr Meth:</b> DFA  <b>Terr Corr Error:</b></p>
<p><b>Survey Id:</b> 198244  <b>Survey Name:</b> Ballarat - St Arnaud Region Grav</p> <p><b>State:</b> VIC  <b>Country:</b> AUS  <b>Operator:</b> Dept Minerals and Energy Vic  <b>Contractor:</b> Dept Minerals and Energy Vic  <b>Processor:</b>  <b>Access Code:</b> O  <b>Reliability:</b>  <b>On/Off:</b> On  <b>Start Date:</b>  <b>End Date:</b>  <b>Spacemin:</b>  <b>Spacemax:</b>  <b>Stations:</b> 1641  <b>Vessel Type:</b>  <b>Vessel Name:</b>  <b>West Side:</b> 143.44167  <b>East Side:</b> 144.03682  <b>North Side:</b> -36.60512  <b>South Side:</b> -37.41545  <b>Geodetic Datum:</b> AGD66  <b>Loc Meth:</b>  <b>Loc Acc:</b> 100  <b>Grd Elev Datum:</b> AHD  <b>Grd Elev Acc:</b> 5  <b>Grd Elev Meth:</b>  <b>Gravity Datum:</b> I  <b>Gravity Acc:</b> 0.5  <b>Terr Corr Meth:</b> DFA  <b>Terr Corr Error:</b></p>	<p><b>Survey Id:</b> 198246  <b>Survey Name:</b> Balook Dome Warragul Grav</p> <p><b>State:</b> VIC  <b>Country:</b> AUS  <b>Operator:</b> Geological Survey of Victoria  <b>Contractor:</b> Sion Resources  <b>Processor:</b>  <b>Access Code:</b> O  <b>Reliability:</b>  <b>On/Off:</b> On  <b>Start Date:</b>  <b>End Date:</b>  <b>Spacemin:</b>  <b>Spacemax:</b>  <b>Stations:</b> 630  <b>Vessel Type:</b>  <b>Vessel Name:</b>  <b>West Side:</b> 146.35702  <b>East Side:</b> 146.8236  <b>North Side:</b> -38.27047  <b>South Side:</b> -38.59729  <b>Geodetic Datum:</b> AGD66  <b>Loc Meth:</b>  <b>Loc Acc:</b> 100  <b>Grd Elev Datum:</b> AHD  <b>Grd Elev Acc:</b> 5  <b>Grd Elev Meth:</b>  <b>Gravity Datum:</b> I  <b>Gravity Acc:</b> 0.5  <b>Terr Corr Meth:</b>  <b>Terr Corr Error:</b></p>

## Index of Gravity Surveys

<p><b>Survey Id:</b> 198248  <b>Survey Name:</b> Blackall Grav on the Auberg Seismic Lines  <b>State:</b> QLD  <b>Country:</b> AUS  <b>Operator:</b> AAR Ltd  <b>Contractor:</b> Layton and Associates  <b>Processor:</b>  <b>Access Code:</b> O  <b>Reliability:</b>  <b>On/Off:</b> On  <b>Start Date:</b> 15/05/1982  <b>End Date:</b> 25/05/1982  <b>Spacemin:</b> 420  <b>Spacemax:</b> 420  <b>Stations:</b> 402  <b>Vessel Type:</b>  <b>Vessel Name:</b>  <b>West Side:</b> 144.8987  <b>East Side:</b> 145.6117  <b>North Side:</b> -25.0059  <b>South Side:</b> -25.3528  <b>Geodetic Datum:</b> AGD66  <b>Loc Meth:</b> SUR  <b>Loc Acc:</b> 100  <b>Grd Elev Datum:</b> AHD  <b>Grd Elev Acc:</b> 0.5  <b>Grd Elev Meth:</b> SUR  <b>Gravity Datum:</b> O  <b>Gravity Acc:</b> 0.2  <b>Terr Corr Meth:</b>  <b>Terr Corr Error:</b></p>	<p><b>Survey Id:</b> 198249  <b>Survey Name:</b> Tasmanian Grav Data  <b>State:</b> TAS  <b>Country:</b> AUS  <b>Operator:</b>  <b>Contractor:</b>  <b>Processor:</b>  <b>Access Code:</b> O  <b>Reliability:</b>  <b>On/Off:</b> On  <b>Start Date:</b>  <b>End Date:</b>  <b>Spacemin:</b>  <b>Spacemax:</b>  <b>Stations:</b> 514  <b>Vessel Type:</b>  <b>Vessel Name:</b>  <b>West Side:</b> 143.88534  <b>East Side:</b> 144.08179  <b>North Side:</b> -39.75468  <b>South Side:</b> -40.05231  <b>Geodetic Datum:</b> AGD66  <b>Loc Meth:</b>  <b>Loc Acc:</b> 100  <b>Grd Elev Datum:</b> AHD  <b>Grd Elev Acc:</b> 5  <b>Grd Elev Meth:</b>  <b>Gravity Datum:</b> O  <b>Gravity Acc:</b> 0.5  <b>Terr Corr Meth:</b>  <b>Terr Corr Error:</b></p>
<p><b>Survey Id:</b> 198250  <b>Survey Name:</b> Mount Housetop Detailed Grav Segment A  <b>State:</b> TAS  <b>Country:</b> AUS  <b>Operator:</b> Shell  <b>Contractor:</b>  <b>Processor:</b>  <b>Access Code:</b> O  <b>Reliability:</b>  <b>On/Off:</b> On  <b>Start Date:</b>  <b>End Date:</b>  <b>Spacemin:</b>  <b>Spacemax:</b>  <b>Stations:</b> 1202  <b>Vessel Type:</b>  <b>Vessel Name:</b>  <b>West Side:</b> 145.57267  <b>East Side:</b> 146.07031  <b>North Side:</b> -41.08  <b>South Side:</b> -41.5  <b>Geodetic Datum:</b> AGD66  <b>Loc Meth:</b>  <b>Loc Acc:</b> 100  <b>Grd Elev Datum:</b> AHD  <b>Grd Elev Acc:</b> 2.5  <b>Grd Elev Meth:</b>  <b>Gravity Datum:</b> O  <b>Gravity Acc:</b> 0.8  <b>Terr Corr Meth:</b>  <b>Terr Corr Error:</b></p>	<p><b>Survey Id:</b> 198251  <b>Survey Name:</b> East Midlands, St Helens Micro Detailed Grav  <b>State:</b> TAS  <b>Country:</b> AUS  <b>Operator:</b> Dept of Mines Tasmania  <b>Contractor:</b>  <b>Processor:</b>  <b>Access Code:</b> O  <b>Reliability:</b>  <b>On/Off:</b> On  <b>Start Date:</b>  <b>End Date:</b>  <b>Spacemin:</b>  <b>Spacemax:</b>  <b>Stations:</b> 988  <b>Vessel Type:</b>  <b>Vessel Name:</b>  <b>West Side:</b> 146.99939  <b>East Side:</b> 148.17036  <b>North Side:</b> -41.24689  <b>South Side:</b> -42.62433  <b>Geodetic Datum:</b> AGD66  <b>Loc Meth:</b>  <b>Loc Acc:</b> 25  <b>Grd Elev Datum:</b> AHD  <b>Grd Elev Acc:</b> 1.5  <b>Grd Elev Meth:</b>  <b>Gravity Datum:</b> O  <b>Gravity Acc:</b> 0.5  <b>Terr Corr Meth:</b>  <b>Terr Corr Error:</b></p>

## Index of Gravity Surveys

<p><b>Survey Id:</b> 198256  <b>Survey Name:</b> Eastern Kulgera Grav  <b>State:</b> NT  <b>Country:</b> AUS  <b>Operator:</b> Nircon Resources Ltd  <b>Contractor:</b> Georex Pty Ltd  <b>Processor:</b>  <b>Access Code:</b> O  <b>Reliability:</b>  <b>On/Off:</b> On  <b>Start Date:</b>  <b>End Date:</b>  <b>Spacemin:</b> 1000  <b>Spacemax:</b> 5000  <b>Stations:</b> 473  <b>Vessel Type:</b> RW  <b>Vessel Name:</b>  <b>West Side:</b> 133.1874  <b>East Side:</b> 133.5078  <b>North Side:</b> -25.0017  <b>South Side:</b> -25.9021  <b>Geodetic Datum:</b> AGD66  <b>Loc Meth:</b>  <b>Loc Acc:</b> 100  <b>Grd Elev Datum:</b> AHD  <b>Grd Elev Acc:</b> 10  <b>Grd Elev Meth:</b> PGE  <b>Gravity Datum:</b> I  <b>Gravity Acc:</b> 0.1  <b>Terr Corr Meth:</b>  <b>Terr Corr Error:</b></p>	<p><b>Survey Id:</b> 198259  <b>Survey Name:</b> Collie Area 1982-1991 Grav  <b>State:</b> WA  <b>Country:</b> AUS  <b>Operator:</b> Geological Survey of WA  <b>Contractor:</b>  <b>Processor:</b> Geological Survey of WA  <b>Access Code:</b> O  <b>Reliability:</b>  <b>On/Off:</b> On  <b>Start Date:</b>  <b>End Date:</b>  <b>Spacemin:</b>  <b>Spacemax:</b>  <b>Stations:</b> 198  <b>Vessel Type:</b>  <b>Vessel Name:</b>  <b>West Side:</b> 116.1506  <b>East Side:</b> 116.2215  <b>North Side:</b> -33.3103  <b>South Side:</b> -33.3662  <b>Geodetic Datum:</b> AGD66  <b>Loc Meth:</b>  <b>Loc Acc:</b> 100  <b>Grd Elev Datum:</b> AHD  <b>Grd Elev Acc:</b> 0.5  <b>Grd Elev Meth:</b> SUR  <b>Gravity Datum:</b> I  <b>Gravity Acc:</b> 0.5  <b>Terr Corr Meth:</b>  <b>Terr Corr Error:</b></p>
---	---

<p><b>Survey Id:</b> 198260  <b>Survey Name:</b> Arrowie Detailed Grid (Copley), Grav  <b>State:</b> SA  <b>Country:</b> AUS  <b>Operator:</b> Dept Mines SA  <b>Contractor:</b>  <b>Processor:</b>  <b>Access Code:</b> O  <b>Reliability:</b>  <b>On/Off:</b> On  <b>Start Date:</b>  <b>End Date:</b>  <b>Spacemin:</b>  <b>Spacemax:</b>  <b>Stations:</b> 915  <b>Vessel Type:</b>  <b>Vessel Name:</b>  <b>West Side:</b> 139.2874  <b>East Side:</b> 139.6298  <b>North Side:</b> -30.6248  <b>South Side:</b> -31.0514  <b>Geodetic Datum:</b> AGD66  <b>Loc Meth:</b>  <b>Loc Acc:</b> 100  <b>Grd Elev Datum:</b> AHD  <b>Grd Elev Acc:</b> 5  <b>Grd Elev Meth:</b>  <b>Gravity Datum:</b> O  <b>Gravity Acc:</b> 0.5  <b>Terr Corr Meth:</b>  <b>Terr Corr Error:</b></p>	<p><b>Survey Id:</b> 198261  <b>Survey Name:</b> Traverses, Grav 82E0  <b>State:</b> SA  <b>Country:</b> AUS  <b>Operator:</b> Dept Mines SA  <b>Contractor:</b>  <b>Processor:</b>  <b>Access Code:</b> O  <b>Reliability:</b>  <b>On/Off:</b> On  <b>Start Date:</b>  <b>End Date:</b>  <b>Spacemin:</b>  <b>Spacemax:</b>  <b>Stations:</b> 529  <b>Vessel Type:</b>  <b>Vessel Name:</b>  <b>West Side:</b> 137.1406  <b>East Side:</b> 140.5026  <b>North Side:</b> -29.9918  <b>South Side:</b> -34.1504  <b>Geodetic Datum:</b> AGD66  <b>Loc Meth:</b>  <b>Loc Acc:</b> 100  <b>Grd Elev Datum:</b> AHD  <b>Grd Elev Acc:</b> 5  <b>Grd Elev Meth:</b>  <b>Gravity Datum:</b> O  <b>Gravity Acc:</b> 0.5  <b>Terr Corr Meth:</b>  <b>Terr Corr Error:</b></p>
---	---

## Index of Gravity Surveys

<p><b>Survey Id:</b> 198262  <b>Survey Name:</b> Piccadilly Detailed, Christmas Ck, Oodnadatta Seismic  <b>State:</b> SA  <b>Country:</b> AUS  <b>Operator:</b> Dept Mines SA  <b>Contractor:</b>  <b>Processor:</b>  <b>Access Code:</b> O  <b>Reliability:</b>  <b>On/Off:</b> On  <b>Start Date:</b>  <b>End Date:</b>  <b>Spacemin:</b>  <b>Spacemax:</b>  <b>Stations:</b> 610  <b>Vessel Type:</b>  <b>Vessel Name:</b>  <b>West Side:</b> 135.2336  <b>East Side:</b> 138.7551  <b>North Side:</b> -27.3338  <b>South Side:</b> -34.9913  <b>Geodetic Datum:</b> AGD66  <b>Loc Meth:</b>  <b>Loc Acc:</b> 100  <b>Grd Elev Datum:</b> AHD  <b>Grd Elev Acc:</b> 5  <b>Grd Elev Meth:</b>  <b>Gravity Datum:</b> O  <b>Gravity Acc:</b> 0.5  <b>Terr Corr Meth:</b>  <b>Terr Corr Error:</b></p>	<p><b>Survey Id:</b> 198263  <b>Survey Name:</b> Kopperamanna Seismic Traverses, Grav  <b>State:</b> SA  <b>Country:</b> AUS  <b>Operator:</b> Dept Mines SA  <b>Contractor:</b>  <b>Processor:</b>  <b>Access Code:</b> O  <b>Reliability:</b>  <b>On/Off:</b> On  <b>Start Date:</b>  <b>End Date:</b>  <b>Spacemin:</b>  <b>Spacemax:</b>  <b>Stations:</b> 646  <b>Vessel Type:</b>  <b>Vessel Name:</b>  <b>West Side:</b> 137.7565  <b>East Side:</b> 138.8722  <b>North Side:</b> -27.7333  <b>South Side:</b> -29.65  <b>Geodetic Datum:</b> AGD66  <b>Loc Meth:</b>  <b>Loc Acc:</b> 100  <b>Grd Elev Datum:</b> AHD  <b>Grd Elev Acc:</b> 5  <b>Grd Elev Meth:</b>  <b>Gravity Datum:</b> O  <b>Gravity Acc:</b> 0.5  <b>Terr Corr Meth:</b>  <b>Terr Corr Error:</b></p>
--	---

<p><b>Survey Id:</b> 198264  <b>Survey Name:</b> Grav Survey  <b>State:</b> SA  <b>Country:</b> AUS  <b>Operator:</b>  <b>Contractor:</b>  <b>Processor:</b>  <b>Access Code:</b> O  <b>Reliability:</b>  <b>On/Off:</b> On  <b>Start Date:</b>  <b>End Date:</b>  <b>Spacemin:</b>  <b>Spacemax:</b>  <b>Stations:</b> 87  <b>Vessel Type:</b>  <b>Vessel Name:</b>  <b>West Side:</b> 134.51572  <b>East Side:</b> 134.88101  <b>North Side:</b> -30.03326  <b>South Side:</b> -30.71474  <b>Geodetic Datum:</b> ANG  <b>Loc Meth:</b>  <b>Loc Acc:</b> 100  <b>Grd Elev Datum:</b> AHD  <b>Grd Elev Acc:</b> 5  <b>Grd Elev Meth:</b>  <b>Gravity Datum:</b> O  <b>Gravity Acc:</b> 0.5  <b>Terr Corr Meth:</b>  <b>Terr Corr Error:</b></p>	<p><b>Survey Id:</b> 198265  <b>Survey Name:</b> Grav Survey SA 82E5  <b>State:</b> SA  <b>Country:</b> AUS  <b>Operator:</b>  <b>Contractor:</b>  <b>Processor:</b>  <b>Access Code:</b> O  <b>Reliability:</b>  <b>On/Off:</b> On  <b>Start Date:</b> 29/01/1982  <b>End Date:</b> 10/02/1982  <b>Spacemin:</b>  <b>Spacemax:</b>  <b>Stations:</b> 131  <b>Vessel Type:</b>  <b>Vessel Name:</b>  <b>West Side:</b> 139.85482  <b>East Side:</b> 140.24779  <b>North Side:</b> -33.99864  <b>South Side:</b> -34.17215  <b>Geodetic Datum:</b> AGD66  <b>Loc Meth:</b>  <b>Loc Acc:</b> 100  <b>Grd Elev Datum:</b> AHD  <b>Grd Elev Acc:</b> 5  <b>Grd Elev Meth:</b>  <b>Gravity Datum:</b> O  <b>Gravity Acc:</b> 5  <b>Terr Corr Meth:</b>  <b>Terr Corr Error:</b></p>
---	--

## Index of Gravity Surveys

<p><b>Survey Id:</b> 198273  <b>Survey Name:</b> Orstom New Cal Marine Grav Ev1100  <b>State:</b>  <b>Country:</b> AUS  <b>Operator:</b>  <b>Contractor:</b>  <b>Processor:</b>  <b>Access Code:</b> O  <b>Reliability:</b>  <b>On/Off:</b> Off  <b>Start Date:</b>  <b>End Date:</b>  <b>Spacemin:</b>  <b>Spacemax:</b>  <b>Stations:</b> 95  <b>Vessel Type:</b> MV  <b>Vessel Name:</b>  <b>West Side:</b> 161.51282  <b>East Side:</b> 161.99911  <b>North Side:</b> -17.58348  <b>South Side:</b> -19.26986  <b>Geodetic Datum:</b> AGD66  <b>Loc Meth:</b>  <b>Loc Acc:</b> 100  <b>Grd Elev Datum:</b> AHD  <b>Grd Elev Acc:</b> 5  <b>Grd Elev Meth:</b>  <b>Gravity Datum:</b> N  <b>Gravity Acc:</b> 0.5  <b>Terr Corr Meth:</b>  <b>Terr Corr Error:</b></p>	<p><b>Survey Id:</b> 198274  <b>Survey Name:</b> NOAA Soest Marine Grav 82031604  <b>State:</b>  <b>Country:</b> AUS  <b>Operator:</b>  <b>Contractor:</b>  <b>Processor:</b>  <b>Access Code:</b> O  <b>Reliability:</b>  <b>On/Off:</b> Off  <b>Start Date:</b>  <b>End Date:</b>  <b>Spacemin:</b>  <b>Spacemax:</b>  <b>Stations:</b> 618  <b>Vessel Type:</b>  <b>Vessel Name:</b>  <b>West Side:</b> 155.33947  <b>East Side:</b> 161.99982  <b>North Side:</b> -8.0263  <b>South Side:</b> -12.85735  <b>Geodetic Datum:</b> AGD66  <b>Loc Meth:</b>  <b>Loc Acc:</b> 100  <b>Grd Elev Datum:</b> AHD  <b>Grd Elev Acc:</b> 5  <b>Grd Elev Meth:</b>  <b>Gravity Datum:</b> N  <b>Gravity Acc:</b> 0.5  <b>Terr Corr Meth:</b>  <b>Terr Corr Error:</b></p>
--	--

<p><b>Survey Id:</b> 198275  <b>Survey Name:</b> Soest Marine Grav 82031605  <b>State:</b>  <b>Country:</b> AUS  <b>Operator:</b>  <b>Contractor:</b>  <b>Processor:</b>  <b>Access Code:</b> O  <b>Reliability:</b>  <b>On/Off:</b> Off  <b>Start Date:</b>  <b>End Date:</b>  <b>Spacemin:</b>  <b>Spacemax:</b>  <b>Stations:</b> 133  <b>Vessel Type:</b>  <b>Vessel Name:</b>  <b>West Side:</b> 157.88337  <b>East Side:</b> 159.69687  <b>North Side:</b> -8.00234  <b>South Side:</b> -9.15623  <b>Geodetic Datum:</b> AGD66  <b>Loc Meth:</b>  <b>Loc Acc:</b> 100  <b>Grd Elev Datum:</b> AHD  <b>Grd Elev Acc:</b> 5  <b>Grd Elev Meth:</b>  <b>Gravity Datum:</b> N  <b>Gravity Acc:</b> 0.5  <b>Terr Corr Meth:</b>  <b>Terr Corr Error:</b></p>	<p><b>Survey Id:</b> 198278  <b>Survey Name:</b> Stuart Shelf  <b>State:</b> SA  <b>Country:</b> AUS  <b>Operator:</b> Dept Minerals and Energy SA  <b>Contractor:</b>  <b>Processor:</b>  <b>Access Code:</b> O  <b>Reliability:</b>  <b>On/Off:</b> On  <b>Start Date:</b>  <b>End Date:</b>  <b>Spacemin:</b>  <b>Spacemax:</b>  <b>Stations:</b> 616  <b>Vessel Type:</b>  <b>Vessel Name:</b>  <b>West Side:</b> 137.344  <b>East Side:</b> 137.50549  <b>North Side:</b> -31.00819  <b>South Side:</b> -31.2427  <b>Geodetic Datum:</b> AGD66  <b>Loc Meth:</b>  <b>Loc Acc:</b> 100  <b>Grd Elev Datum:</b> AHD  <b>Grd Elev Acc:</b> 5  <b>Grd Elev Meth:</b>  <b>Gravity Datum:</b> O  <b>Gravity Acc:</b> 0.5  <b>Terr Corr Meth:</b>  <b>Terr Corr Error:</b></p>
---	--

## Index of Gravity Surveys

<b>Survey Id:</b> 198282 <b>Survey Name:</b> Grav Survey <b>State:</b> SA <b>Country:</b> AUS <b>Operator:</b> <b>Contractor:</b> <b>Processor:</b> <b>Access Code:</b> D <b>Reliability:</b> <b>On/Off:</b> On <b>Start Date:</b> <b>End Date:</b> <b>Spacemin:</b> <b>Spacemax:</b> <b>Stations:</b> 361 <b>Vessel Type:</b> <b>Vessel Name:</b> <b>West Side:</b> 137.35944 <b>East Side:</b> 137.43276 <b>North Side:</b> -33.12968 <b>South Side:</b> -33.20486 <b>Geodetic Datum:</b> ANG <b>Loc Meth:</b> <b>Loc Acc:</b> 100 <b>Grd Elev Datum:</b> AHD <b>Grd Elev Acc:</b> 5 <b>Grd Elev Meth:</b> <b>Gravity Datum:</b> O <b>Gravity Acc:</b> 0.5 <b>Terr Corr Meth:</b> <b>Terr Corr Error:</b>	<b>Survey Id:</b> 198284 <b>Survey Name:</b> Stuart Shelf <b>State:</b> SA <b>Country:</b> AUS <b>Operator:</b> Dept Minerals and Energy SA <b>Contractor:</b> <b>Processor:</b> <b>Access Code:</b> O <b>Reliability:</b> <b>On/Off:</b> On <b>Start Date:</b> <b>End Date:</b> <b>Spacemin:</b> <b>Spacemax:</b> <b>Stations:</b> 1234 <b>Vessel Type:</b> <b>Vessel Name:</b> <b>West Side:</b> 137.06879 <b>East Side:</b> 137.25655 <b>North Side:</b> -30.45627 <b>South Side:</b> -30.5557 <b>Geodetic Datum:</b> AGD66 <b>Loc Meth:</b> <b>Loc Acc:</b> 100 <b>Grd Elev Datum:</b> AHD <b>Grd Elev Acc:</b> 5 <b>Grd Elev Meth:</b> <b>Gravity Datum:</b> O <b>Gravity Acc:</b> 0.5 <b>Terr Corr Meth:</b> <b>Terr Corr Error:</b>
<b>Survey Id:</b> 198286 <b>Survey Name:</b> Traverse Grav Survey SA 82P6 <b>State:</b> SA <b>Country:</b> AUS <b>Operator:</b> <b>Contractor:</b> <b>Processor:</b> <b>Access Code:</b> O <b>Reliability:</b> <b>On/Off:</b> On <b>Start Date:</b> <b>End Date:</b> <b>Spacemin:</b> 500 <b>Spacemax:</b> 500 <b>Stations:</b> 412 <b>Vessel Type:</b> <b>Vessel Name:</b> <b>West Side:</b> 137.50213 <b>East Side:</b> 137.79641 <b>North Side:</b> -34.14819 <b>South Side:</b> -34.33501 <b>Geodetic Datum:</b> AGD66 <b>Loc Meth:</b> <b>Loc Acc:</b> 100 <b>Grd Elev Datum:</b> AHD <b>Grd Elev Acc:</b> 5 <b>Grd Elev Meth:</b> <b>Gravity Datum:</b> O <b>Gravity Acc:</b> 0.5 <b>Terr Corr Meth:</b> <b>Terr Corr Error:</b>	<b>Survey Id:</b> 198287 <b>Survey Name:</b> Beltana Detailed Grid, Grav <b>State:</b> SA <b>Country:</b> AUS <b>Operator:</b> BHP <b>Contractor:</b> <b>Processor:</b> <b>Access Code:</b> O <b>Reliability:</b> <b>On/Off:</b> On <b>Start Date:</b> <b>End Date:</b> <b>Spacemin:</b> <b>Spacemax:</b> <b>Stations:</b> 1051 <b>Vessel Type:</b> <b>Vessel Name:</b> <b>West Side:</b> 138.1147 <b>East Side:</b> 138.3933 <b>North Side:</b> -30.4399 <b>South Side:</b> -30.9772 <b>Geodetic Datum:</b> AGD66 <b>Loc Meth:</b> <b>Loc Acc:</b> 100 <b>Grd Elev Datum:</b> AHD <b>Grd Elev Acc:</b> 5 <b>Grd Elev Meth:</b> <b>Gravity Datum:</b> O <b>Gravity Acc:</b> 0.5 <b>Terr Corr Meth:</b> <b>Terr Corr Error:</b>

## Index of Gravity Surveys

<p><b>Survey Id:</b> 198288  <b>Survey Name:</b> Traverse Grav Survey SA 82P7</p> <p><b>State:</b> SA  <b>Country:</b> AUS  <b>Operator:</b>  <b>Contractor:</b>  <b>Processor:</b>  <b>Access Code:</b> O  <b>Reliability:</b>  <b>On/Off:</b> On  <b>Start Date:</b>  <b>End Date:</b>  <b>Spacemin:</b> 500  <b>Spacemax:</b> 1000  <b>Stations:</b> 394  <b>Vessel Type:</b>  <b>Vessel Name:</b>  <b>West Side:</b> 137.29760  <b>East Side:</b> 137.41850  <b>North Side:</b> -31.25259  <b>South Side:</b> -31.56911  <b>Geodetic Datum:</b> AGD66  <b>Loc Meth:</b>  <b>Loc Acc:</b> 100  <b>Grd Elev Datum:</b> AHD  <b>Grd Elev Acc:</b> 5  <b>Grd Elev Meth:</b>  <b>Gravity Datum:</b> O  <b>Gravity Acc:</b> 0.5  <b>Terr Corr Meth:</b>  <b>Terr Corr Error:</b></p>	<p><b>Survey Id:</b> 198290  <b>Survey Name:</b> Sydney to Lord Howe, Norfolk Islands Isogal Ties</p> <p><b>State:</b> NSW  <b>Country:</b> AUS  <b>Operator:</b> BMR  <b>Contractor:</b> BMR  <b>Processor:</b> BMR  <b>Access Code:</b> O  <b>Reliability:</b>  <b>On/Off:</b> On  <b>Start Date:</b> 1/11/1982  <b>End Date:</b> 13/11/1982  <b>Spacemin:</b>  <b>Spacemax:</b>  <b>Stations:</b> 1  <b>Vessel Type:</b> FW  <b>Vessel Name:</b>  <b>West Side:</b> 151.18167  <b>East Side:</b> 151.18167  <b>North Side:</b> -33.935  <b>South Side:</b> -33.935  <b>Geodetic Datum:</b> AGD66  <b>Loc Meth:</b>  <b>Loc Acc:</b> 100  <b>Grd Elev Datum:</b> MSL  <b>Grd Elev Acc:</b> 5  <b>Grd Elev Meth:</b> MAP  <b>Gravity Datum:</b> O  <b>Gravity Acc:</b> 0.1  <b>Terr Corr Meth:</b>  <b>Terr Corr Error:</b></p>
<p><b>Survey Id:</b> 198291  <b>Survey Name:</b> Calibration Range Measurements Sydney, Grav</p> <p><b>State:</b> NSW  <b>Country:</b> AUS  <b>Operator:</b> BMR  <b>Contractor:</b> BMR  <b>Processor:</b> BMR  <b>Access Code:</b> O  <b>Reliability:</b>  <b>On/Off:</b> On  <b>Start Date:</b> 1/11/1982  <b>End Date:</b> 15/11/1982  <b>Spacemin:</b>  <b>Spacemax:</b>  <b>Stations:</b> 2  <b>Vessel Type:</b> 4W  <b>Vessel Name:</b>  <b>West Side:</b> 151.15833  <b>East Side:</b> 151.15833  <b>North Side:</b> -33.795  <b>South Side:</b> -33.795  <b>Geodetic Datum:</b> AGD66  <b>Loc Meth:</b>  <b>Loc Acc:</b> 100  <b>Grd Elev Datum:</b> MSL  <b>Grd Elev Acc:</b> 5  <b>Grd Elev Meth:</b>  <b>Gravity Datum:</b> I  <b>Gravity Acc:</b> 0.1  <b>Terr Corr Meth:</b>  <b>Terr Corr Error:</b></p>	<p><b>Survey Id:</b> 198310  <b>Survey Name:</b> WA Crustal Strain Grav</p> <p><b>State:</b> WA  <b>Country:</b> AUS  <b>Operator:</b> BMR  <b>Contractor:</b> BMR  <b>Processor:</b> BMR  <b>Access Code:</b> O  <b>Reliability:</b>  <b>On/Off:</b> On  <b>Start Date:</b> 6/07/1983  <b>End Date:</b> 23/11/1983  <b>Spacemin:</b> 10000  <b>Spacemax:</b> 10000  <b>Stations:</b> 361  <b>Vessel Type:</b> 4W  <b>Vessel Name:</b>  <b>West Side:</b> 115.3433  <b>East Side:</b> 118.2633  <b>North Side:</b> -28.91361  <b>South Side:</b> -33.20528  <b>Geodetic Datum:</b> AGD66  <b>Loc Meth:</b>  <b>Loc Acc:</b> 100  <b>Grd Elev Datum:</b> AHD  <b>Grd Elev Acc:</b> 0.5  <b>Grd Elev Meth:</b>  <b>Gravity Datum:</b> I  <b>Gravity Acc:</b> 0.2  <b>Terr Corr Meth:</b>  <b>Terr Corr Error:</b></p>

## Index of Gravity Surveys

<p><b>Survey Id:</b> 198311  <b>Survey Name:</b> WA Crustal Strain Grav</p> <p><b>State:</b> WA  <b>Country:</b> AUS  <b>Operator:</b> BMR  <b>Contractor:</b> BMR  <b>Processor:</b> BMR  <b>Access Code:</b> O  <b>Reliability:</b>  <b>On/Off:</b> On  <b>Start Date:</b> 6/07/1983  <b>End Date:</b> 23/11/1983  <b>Spacemin:</b>  <b>Spacemax:</b>  <b>Stations:</b> 42  <b>Vessel Type:</b> 4W  <b>Vessel Name:</b>  <b>West Side:</b> 116.0039  <b>East Side:</b> 117.86667  <b>North Side:</b> -29.33361  <b>South Side:</b> -33.11806  <b>Geodetic Datum:</b> AGD66  <b>Loc Meth:</b>  <b>Loc Acc:</b> 100  <b>Grd Elev Datum:</b> AHD  <b>Grd Elev Acc:</b> 0.5  <b>Grd Elev Meth:</b>  <b>Gravity Datum:</b> I  <b>Gravity Acc:</b> 0.2  <b>Terr Corr Meth:</b>  <b>Terr Corr Error:</b></p>	<p><b>Survey Id:</b> 198332  <b>Survey Name:</b> Killara, Diamond Well Stations, Carpentaria Report, Grav</p> <p><b>State:</b> WA  <b>Country:</b> AUS  <b>Operator:</b> Carpentaria Exploration  <b>Contractor:</b> Layton Seismic Services  <b>Processor:</b> Layton Seismic Services  <b>Access Code:</b> O  <b>Reliability:</b>  <b>On/Off:</b> On  <b>Start Date:</b> 14/05/1983  <b>End Date:</b> 28/05/1983  <b>Spacemin:</b> 500  <b>Spacemax:</b> 500  <b>Stations:</b> 525  <b>Vessel Type:</b> 4W  <b>Vessel Name:</b>  <b>West Side:</b> 118.9215  <b>East Side:</b> 119.4592  <b>North Side:</b> -26.2615  <b>South Side:</b> -26.4886  <b>Geodetic Datum:</b> AGD66  <b>Loc Meth:</b> PHT  <b>Loc Acc:</b> 20  <b>Grd Elev Datum:</b> AHD  <b>Grd Elev Acc:</b> 0.5  <b>Grd Elev Meth:</b> MIB  <b>Gravity Datum:</b> O  <b>Gravity Acc:</b> 0.5  <b>Terr Corr Meth:</b>  <b>Terr Corr Error:</b></p>
<p><b>Survey Id:</b> 198335  <b>Survey Name:</b> Plenty River Grav Survey  PRI1984-0006</p> <p><b>State:</b> NT  <b>Country:</b> AUS  <b>Operator:</b> Plenty River Mining Co P/L  <b>Contractor:</b> Wongela Geophysics  <b>Processor:</b> Wongela Geophysics  <b>Access Code:</b> O  <b>Reliability:</b>  <b>On/Off:</b> On  <b>Start Date:</b> 24/06/1983  <b>End Date:</b> 28/07/1984  <b>Spacemin:</b> 1000  <b>Spacemax:</b> 5000  <b>Stations:</b> 501  <b>Vessel Type:</b> RW  <b>Vessel Name:</b>  <b>West Side:</b> 137.40538  <b>East Side:</b> 138.04  <b>North Side:</b> -22.27353  <b>South Side:</b> -22.98854  <b>Geodetic Datum:</b> GDA94  <b>Loc Meth:</b> MAN  <b>Loc Acc:</b> 100  <b>Grd Elev Datum:</b> AHD  <b>Grd Elev Acc:</b> 2  <b>Grd Elev Meth:</b> MIB  <b>Gravity Datum:</b> I  <b>Gravity Acc:</b> 0.3  <b>Terr Corr Meth:</b>  <b>Terr Corr Error:</b></p>	<p><b>Survey Id:</b> 198341  <b>Survey Name:</b> Kerang detailed gravity</p> <p><b>State:</b> VIC  <b>Country:</b> AUS  <b>Operator:</b> Dept Minerals and Energy Vic  <b>Contractor:</b>  <b>Processor:</b>  <b>Access Code:</b> O  <b>Reliability:</b>  <b>On/Off:</b> On  <b>Start Date:</b>  <b>End Date:</b>  <b>Spacemin:</b>  <b>Spacemax:</b>  <b>Stations:</b> 517  <b>Vessel Type:</b>  <b>Vessel Name:</b>  <b>West Side:</b> 143.64054  <b>East Side:</b> 144.22326  <b>North Side:</b> -35.50282  <b>South Side:</b> -36.42427  <b>Geodetic Datum:</b> AGD66  <b>Loc Meth:</b>  <b>Loc Acc:</b> 100  <b>Grd Elev Datum:</b> AHD  <b>Grd Elev Acc:</b> 5  <b>Grd Elev Meth:</b>  <b>Gravity Datum:</b> I  <b>Gravity Acc:</b> 0.5  <b>Terr Corr Meth:</b> DFA  <b>Terr Corr Error:</b></p>



## Index of Gravity Surveys

<b>Survey Id:</b>	198342	<b>Survey Id:</b>	198344
<b>Survey Name:</b>	Colac-Otway Detailed	<b>Survey Name:</b>	Ballarat - St Arnaud Region Grav
<b>State:</b>	VIC	<b>State:</b>	VIC
<b>Country:</b>	AUS	<b>Country:</b>	AUS
<b>Operator:</b>	Dept Minerals and Energy Vic	<b>Operator:</b>	Dept Minerals and Energy Vic
<b>Contractor:</b>	Dept Minerals and Energy Vic	<b>Contractor:</b>	Dept Minerals and Energy Vic
<b>Processor:</b>		<b>Processor:</b>	
<b>Access Code:</b>	O	<b>Access Code:</b>	O
<b>Reliability:</b>		<b>Reliability:</b>	
<b>On/Off:</b>	On	<b>On/Off:</b>	On
<b>Start Date:</b>		<b>Start Date:</b>	
<b>End Date:</b>		<b>End Date:</b>	
<b>Spacemin:</b>		<b>Spacemin:</b>	
<b>Spacemax:</b>		<b>Spacemax:</b>	
<b>Stations:</b>	406	<b>Stations:</b>	1112
<b>Vessel Type:</b>		<b>Vessel Type:</b>	
<b>Vessel Name:</b>		<b>Vessel Name:</b>	
<b>West Side:</b>	143.57328	<b>West Side:</b>	143.75671
<b>East Side:</b>	143.69109	<b>East Side:</b>	143.99136
<b>North Side:</b>	-38.37842	<b>North Side:</b>	-36.42107
<b>South Side:</b>	-38.50579	<b>South Side:</b>	-37.72708
<b>Geodetic Datum:</b>	AGD66	<b>Geodetic Datum:</b>	AGD66
<b>Loc Meth:</b>		<b>Loc Meth:</b>	
<b>Loc Acc:</b>	100	<b>Loc Acc:</b>	100
<b>Grd Elev Datum:</b>	AHD	<b>Grd Elev Datum:</b>	AHD
<b>Grd Elev Acc:</b>	5	<b>Grd Elev Acc:</b>	5
<b>Grd Elev Meth:</b>		<b>Grd Elev Meth:</b>	
<b>Gravity Datum:</b>	I	<b>Gravity Datum:</b>	I
<b>Gravity Acc:</b>	0.5	<b>Gravity Acc:</b>	0.5
<b>Terr Corr Meth:</b>	DFA	<b>Terr Corr Meth:</b>	DFA
<b>Terr Corr Error:</b>		<b>Terr Corr Error:</b>	

<b>Survey Id:</b>	198346	<b>Survey Id:</b>	198350
<b>Survey Name:</b>	Wonthaggi detailed gravity	<b>Survey Name:</b>	Mount Housetop Detailed Grav Segment B
<b>State:</b>	VIC	<b>State:</b>	TAS
<b>Country:</b>	AUS	<b>Country:</b>	AUS
<b>Operator:</b>	University of Melbourne	<b>Operator:</b>	Shell
<b>Contractor:</b>		<b>Contractor:</b>	
<b>Processor:</b>		<b>Processor:</b>	
<b>Access Code:</b>	O	<b>Access Code:</b>	O
<b>Reliability:</b>		<b>Reliability:</b>	
<b>On/Off:</b>	On	<b>On/Off:</b>	On
<b>Start Date:</b>		<b>Start Date:</b>	
<b>End Date:</b>		<b>End Date:</b>	
<b>Spacemin:</b>		<b>Spacemin:</b>	
<b>Spacemax:</b>		<b>Spacemax:</b>	
<b>Stations:</b>	328	<b>Stations:</b>	216
<b>Vessel Type:</b>		<b>Vessel Type:</b>	
<b>Vessel Name:</b>		<b>Vessel Name:</b>	
<b>West Side:</b>	145.49583	<b>West Side:</b>	145.67803
<b>East Side:</b>	146.20483	<b>East Side:</b>	146.01069
<b>North Side:</b>	-38.44933	<b>North Side:</b>	-41.13072
<b>South Side:</b>	-38.9085	<b>South Side:</b>	-41.36128
<b>Geodetic Datum:</b>	AGD66	<b>Geodetic Datum:</b>	AGD66
<b>Loc Meth:</b>		<b>Loc Meth:</b>	
<b>Loc Acc:</b>	100	<b>Loc Acc:</b>	100
<b>Grd Elev Datum:</b>	AHD	<b>Grd Elev Datum:</b>	AHD
<b>Grd Elev Acc:</b>	5	<b>Grd Elev Acc:</b>	2.5
<b>Grd Elev Meth:</b>		<b>Grd Elev Meth:</b>	
<b>Gravity Datum:</b>	I	<b>Gravity Datum:</b>	O
<b>Gravity Acc:</b>	0.5	<b>Gravity Acc:</b>	0.8
<b>Terr Corr Meth:</b>	DFA	<b>Terr Corr Meth:</b>	
<b>Terr Corr Error:</b>		<b>Terr Corr Error:</b>	

## Index of Gravity Surveys

<p><b>Survey Id:</b> 198351  <b>Survey Name:</b> Strahan Detailed and Andrew River Detailed Micro Grav  <b>State:</b> TAS  <b>Country:</b> AUS  <b>Operator:</b> Dept of Mines Tasmania  <b>Contractor:</b>  <b>Processor:</b>  <b>Access Code:</b> O  <b>Reliability:</b>  <b>On/Off:</b> On  <b>Start Date:</b>  <b>End Date:</b>  <b>Spacemin:</b>  <b>Spacemax:</b>  <b>Stations:</b> 318  <b>Vessel Type:</b>  <b>Vessel Name:</b>  <b>West Side:</b> 145.25369  <b>East Side:</b> 145.66422  <b>North Side:</b> -42.06964  <b>South Side:</b> -42.31197  <b>Geodetic Datum:</b> AGD66  <b>Loc Meth:</b>  <b>Loc Acc:</b> 25  <b>Grd Elev Datum:</b> AHD  <b>Grd Elev Acc:</b> 1.5  <b>Grd Elev Meth:</b>  <b>Gravity Datum:</b> O  <b>Gravity Acc:</b> 0.5  <b>Terr Corr Meth:</b>  <b>Terr Corr Error:</b></p>	<p><b>Survey Id:</b> 198360  <b>Survey Name:</b> Poldas Basin Seismic Traverses, Grav  <b>State:</b> SA  <b>Country:</b> AUS  <b>Operator:</b> Dept Mines SA  <b>Contractor:</b>  <b>Processor:</b>  <b>Access Code:</b> O  <b>Reliability:</b>  <b>On/Off:</b> On  <b>Start Date:</b>  <b>End Date:</b>  <b>Spacemin:</b>  <b>Spacemax:</b>  <b>Stations:</b> 220  <b>Vessel Type:</b>  <b>Vessel Name:</b>  <b>West Side:</b> 135.9247  <b>East Side:</b> 136.0438  <b>North Side:</b> -33.4955  <b>South Side:</b> -33.7185  <b>Geodetic Datum:</b> AGD66  <b>Loc Meth:</b>  <b>Loc Acc:</b> 100  <b>Grd Elev Datum:</b> AHD  <b>Grd Elev Acc:</b> 5  <b>Grd Elev Meth:</b>  <b>Gravity Datum:</b> O  <b>Gravity Acc:</b> 0.5  <b>Terr Corr Meth:</b>  <b>Terr Corr Error:</b></p>
---	---

<p><b>Survey Id:</b> 198361  <b>Survey Name:</b> Grav Survey  <b>State:</b> SA  <b>Country:</b> AUS  <b>Operator:</b>  <b>Contractor:</b>  <b>Processor:</b>  <b>Access Code:</b> O  <b>Reliability:</b>  <b>On/Off:</b> On  <b>Start Date:</b>  <b>End Date:</b>  <b>Spacemin:</b>  <b>Spacemax:</b>  <b>Stations:</b> 51  <b>Vessel Type:</b>  <b>Vessel Name:</b>  <b>West Side:</b> 135.77586  <b>East Side:</b> 135.77599  <b>North Side:</b> -33.57443  <b>South Side:</b> -33.61931  <b>Geodetic Datum:</b> ANG  <b>Loc Meth:</b>  <b>Loc Acc:</b> 100  <b>Grd Elev Datum:</b> AHD  <b>Grd Elev Acc:</b> 5  <b>Grd Elev Meth:</b>  <b>Gravity Datum:</b> O  <b>Gravity Acc:</b> 0.5  <b>Terr Corr Meth:</b>  <b>Terr Corr Error:</b></p>	<p><b>Survey Id:</b> 198362  <b>Survey Name:</b> Grav Survey  <b>State:</b> SA  <b>Country:</b> AUS  <b>Operator:</b>  <b>Contractor:</b>  <b>Processor:</b>  <b>Access Code:</b> O  <b>Reliability:</b>  <b>On/Off:</b> On  <b>Start Date:</b>  <b>End Date:</b>  <b>Spacemin:</b>  <b>Spacemax:</b>  <b>Stations:</b> 73  <b>Vessel Type:</b>  <b>Vessel Name:</b>  <b>West Side:</b> 137.10192  <b>East Side:</b> 137.21427  <b>North Side:</b> -31.38452  <b>South Side:</b> -31.45602  <b>Geodetic Datum:</b> ANG  <b>Loc Meth:</b>  <b>Loc Acc:</b> 100  <b>Grd Elev Datum:</b> AHD  <b>Grd Elev Acc:</b> 5  <b>Grd Elev Meth:</b>  <b>Gravity Datum:</b> O  <b>Gravity Acc:</b> 0.5  <b>Terr Corr Meth:</b>  <b>Terr Corr Error:</b></p>
---	---

## Index of Gravity Surveys

<p><b>Survey Id:</b> 198364  <b>Survey Name:</b> Adelaide Detailed Traverses, Grav  <b>State:</b> SA  <b>Country:</b> AUS  <b>Operator:</b> Dept Mines SA  <b>Contractor:</b>  <b>Processor:</b>  <b>Access Code:</b> O  <b>Reliability:</b>  <b>On/Off:</b> On  <b>Start Date:</b>  <b>End Date:</b>  <b>Spacemin:</b>  <b>Spacemax:</b>  <b>Stations:</b> 363  <b>Vessel Type:</b>  <b>Vessel Name:</b>  <b>West Side:</b> 138.5689  <b>East Side:</b> 138.5705  <b>North Side:</b> -34.9043  <b>South Side:</b> -34.9054  <b>Geodetic Datum:</b> AGD66  <b>Loc Meth:</b>  <b>Loc Acc:</b> 100  <b>Grd Elev Datum:</b> AHD  <b>Grd Elev Acc:</b> 5  <b>Grd Elev Meth:</b>  <b>Gravity Datum:</b> O  <b>Gravity Acc:</b> 0.5  <b>Terr Corr Meth:</b>  <b>Terr Corr Error:</b></p>	<p><b>Survey Id:</b> 198370  <b>Survey Name:</b> Grav Survey  <b>State:</b> SA  <b>Country:</b> AUS  <b>Operator:</b>  <b>Contractor:</b>  <b>Processor:</b>  <b>Access Code:</b> O  <b>Reliability:</b>  <b>On/Off:</b> On  <b>Start Date:</b>  <b>End Date:</b>  <b>Spacemin:</b>  <b>Spacemax:</b>  <b>Stations:</b> 218  <b>Vessel Type:</b>  <b>Vessel Name:</b>  <b>West Side:</b> 140.00762  <b>East Side:</b> 140.35984  <b>North Side:</b> -34.05457  <b>South Side:</b> -34.27092  <b>Geodetic Datum:</b> ANG  <b>Loc Meth:</b>  <b>Loc Acc:</b> 100  <b>Grd Elev Datum:</b> AHD  <b>Grd Elev Acc:</b> 5  <b>Grd Elev Meth:</b>  <b>Gravity Datum:</b> O  <b>Gravity Acc:</b> 0.5  <b>Terr Corr Meth:</b>  <b>Terr Corr Error:</b></p>
<p><b>Survey Id:</b> 198371  <b>Survey Name:</b> Orstom New Cal Marine Grav Zoe200  <b>State:</b>  <b>Country:</b> AUS  <b>Operator:</b>  <b>Contractor:</b>  <b>Processor:</b>  <b>Access Code:</b> O  <b>Reliability:</b>  <b>On/Off:</b> Off  <b>Start Date:</b>  <b>End Date:</b>  <b>Spacemin:</b>  <b>Spacemax:</b>  <b>Stations:</b> 3698  <b>Vessel Type:</b> MV  <b>Vessel Name:</b>  <b>West Side:</b> 157.48352  <b>East Side:</b> 161.99854  <b>North Side:</b> -18.55199  <b>South Side:</b> -23.9742  <b>Geodetic Datum:</b> AGD66  <b>Loc Meth:</b>  <b>Loc Acc:</b> 100  <b>Grd Elev Datum:</b> AHD  <b>Grd Elev Acc:</b> 5  <b>Grd Elev Meth:</b>  <b>Gravity Datum:</b> N  <b>Gravity Acc:</b> 0.5  <b>Terr Corr Meth:</b>  <b>Terr Corr Error:</b></p>	<p><b>Survey Id:</b> 198372  <b>Survey Name:</b> Soest Marine Grav 83011602  <b>State:</b> WA  <b>Country:</b> AUS  <b>Operator:</b>  <b>Contractor:</b>  <b>Processor:</b>  <b>Access Code:</b> O  <b>Reliability:</b>  <b>On/Off:</b> Off  <b>Start Date:</b>  <b>End Date:</b>  <b>Spacemin:</b>  <b>Spacemax:</b>  <b>Stations:</b> 3876  <b>Vessel Type:</b> MV  <b>Vessel Name:</b>  <b>West Side:</b> 118.83837  <b>East Side:</b> 125.65572  <b>North Side:</b> -8.00085  <b>South Side:</b> -12.4046  <b>Geodetic Datum:</b> AGD66  <b>Loc Meth:</b>  <b>Loc Acc:</b> 100  <b>Grd Elev Datum:</b> AHD  <b>Grd Elev Acc:</b> 5  <b>Grd Elev Meth:</b>  <b>Gravity Datum:</b> N  <b>Gravity Acc:</b> 0.5  <b>Terr Corr Meth:</b>  <b>Terr Corr Error:</b></p>

## Index of Gravity Surveys

<p><b>Survey Id:</b> 198373  <b>Survey Name:</b> Soest Marine Grav 83011603  <b>State:</b> WA  <b>Country:</b> AUS  <b>Operator:</b>  <b>Contractor:</b>  <b>Processor:</b>  <b>Access Code:</b> O  <b>Reliability:</b>  <b>On/Off:</b> Off  <b>Start Date:</b>  <b>End Date:</b>  <b>Spacemin:</b>  <b>Spacemax:</b>  <b>Stations:</b> 1114  <b>Vessel Type:</b> MV  <b>Vessel Name:</b>  <b>West Side:</b> 114.58866  <b>East Side:</b> 125.50995  <b>North Side:</b> -8.00058  <b>South Side:</b> -10.60143  <b>Geodetic Datum:</b> AGD66  <b>Loc Meth:</b>  <b>Loc Acc:</b> 100  <b>Grd Elev Datum:</b> AHD  <b>Grd Elev Acc:</b> 5  <b>Grd Elev Meth:</b>  <b>Gravity Datum:</b> N  <b>Gravity Acc:</b> 0.5  <b>Terr Corr Meth:</b>  <b>Terr Corr Error:</b></p>	<p><b>Survey Id:</b> 198375  <b>Survey Name:</b> Stuart Shelf  <b>State:</b> SA  <b>Country:</b> AUS  <b>Operator:</b> Dept Minerals and Energy SA  <b>Contractor:</b>  <b>Processor:</b>  <b>Access Code:</b> O  <b>Reliability:</b>  <b>On/Off:</b> On  <b>Start Date:</b>  <b>End Date:</b>  <b>Spacemin:</b>  <b>Spacemax:</b>  <b>Stations:</b> 769  <b>Vessel Type:</b>  <b>Vessel Name:</b>  <b>West Side:</b> 137.64295  <b>East Side:</b> 137.73489  <b>North Side:</b> -31.93083  <b>South Side:</b> -32.4011  <b>Geodetic Datum:</b> AGD66  <b>Loc Meth:</b>  <b>Loc Acc:</b> 100  <b>Grd Elev Datum:</b> AHD  <b>Grd Elev Acc:</b> 5  <b>Grd Elev Meth:</b>  <b>Gravity Datum:</b> O  <b>Gravity Acc:</b> 0.5  <b>Terr Corr Meth:</b>  <b>Terr Corr Error:</b></p>
<p><b>Survey Id:</b> 198376  <b>Survey Name:</b> Stuart Shelf  <b>State:</b> SA  <b>Country:</b> AUS  <b>Operator:</b> Dept Minerals and Energy SA  <b>Contractor:</b>  <b>Processor:</b>  <b>Access Code:</b> O  <b>Reliability:</b>  <b>On/Off:</b> On  <b>Start Date:</b>  <b>End Date:</b>  <b>Spacemin:</b>  <b>Spacemax:</b>  <b>Stations:</b> 330  <b>Vessel Type:</b>  <b>Vessel Name:</b>  <b>West Side:</b> 137.39503  <b>East Side:</b> 137.43394  <b>North Side:</b> -31.16433  <b>South Side:</b> -31.21194  <b>Geodetic Datum:</b> AGD66  <b>Loc Meth:</b>  <b>Loc Acc:</b> 100  <b>Grd Elev Datum:</b> AHD  <b>Grd Elev Acc:</b> 5  <b>Grd Elev Meth:</b>  <b>Gravity Datum:</b> O  <b>Gravity Acc:</b> 0.5  <b>Terr Corr Meth:</b>  <b>Terr Corr Error:</b></p>	<p><b>Survey Id:</b> 198377  <b>Survey Name:</b> Grav Survey  <b>State:</b> SA  <b>Country:</b> AUS  <b>Operator:</b>  <b>Contractor:</b>  <b>Processor:</b>  <b>Access Code:</b> O  <b>Reliability:</b>  <b>On/Off:</b> On  <b>Start Date:</b>  <b>End Date:</b>  <b>Spacemin:</b>  <b>Spacemax:</b>  <b>Stations:</b> 219  <b>Vessel Type:</b>  <b>Vessel Name:</b>  <b>West Side:</b> 134.86892  <b>East Side:</b> 135.33623  <b>North Side:</b> -33.32362  <b>South Side:</b> -33.63844  <b>Geodetic Datum:</b> ANG  <b>Loc Meth:</b>  <b>Loc Acc:</b> 100  <b>Grd Elev Datum:</b> AHD  <b>Grd Elev Acc:</b> 5  <b>Grd Elev Meth:</b>  <b>Gravity Datum:</b> O  <b>Gravity Acc:</b> 0.5  <b>Terr Corr Meth:</b>  <b>Terr Corr Error:</b></p>

## Index of Gravity Surveys

<p><b>Survey Id:</b> 198381  <b>Survey Name:</b> Stuart Shelf  <b>State:</b> SA  <b>Country:</b> AUS  <b>Operator:</b> Dept Minerals and Energy SA  <b>Contractor:</b>  <b>Processor:</b>  <b>Access Code:</b> O  <b>Reliability:</b>  <b>On/Off:</b> On  <b>Start Date:</b> 10/01/1983  <b>End Date:</b> 31/12/1983  <b>Spacemin:</b>  <b>Spacemax:</b>  <b>Stations:</b> 525  <b>Vessel Type:</b>  <b>Vessel Name:</b>  <b>West Side:</b> 137.09695  <b>East Side:</b> 137.30092  <b>North Side:</b> -31.12705  <b>South Side:</b> -31.25552  <b>Geodetic Datum:</b> AGD66  <b>Loc Meth:</b>  <b>Loc Acc:</b> 100  <b>Grd Elev Datum:</b> AHD  <b>Grd Elev Acc:</b> 5  <b>Grd Elev Meth:</b>  <b>Gravity Datum:</b> O  <b>Gravity Acc:</b> 0.5  <b>Terr Corr Meth:</b>  <b>Terr Corr Error:</b></p>	<p><b>Survey Id:</b> 198383  <b>Survey Name:</b> Stuart Shelf  <b>State:</b> SA  <b>Country:</b> AUS  <b>Operator:</b> Dept Minerals and Energy SA  <b>Contractor:</b>  <b>Processor:</b>  <b>Access Code:</b> O  <b>Reliability:</b>  <b>On/Off:</b> On  <b>Start Date:</b> 1/01/1983  <b>End Date:</b> 31/12/1984  <b>Spacemin:</b>  <b>Spacemax:</b>  <b>Stations:</b> 744  <b>Vessel Type:</b>  <b>Vessel Name:</b>  <b>West Side:</b> 136.50182  <b>East Side:</b> 136.68664  <b>North Side:</b> -30.29071  <b>South Side:</b> -30.68869  <b>Geodetic Datum:</b> AGD66  <b>Loc Meth:</b>  <b>Loc Acc:</b> 100  <b>Grd Elev Datum:</b> AHD  <b>Grd Elev Acc:</b> 5  <b>Grd Elev Meth:</b>  <b>Gravity Datum:</b> O  <b>Gravity Acc:</b> 0.5  <b>Terr Corr Meth:</b>  <b>Terr Corr Error:</b></p>
<p><b>Survey Id:</b> 198391  <b>Survey Name:</b> Canberra Isogal  <b>State:</b> ACT  <b>Country:</b> AUS  <b>Operator:</b> BMR  <b>Contractor:</b> BMR  <b>Processor:</b> BMR  <b>Access Code:</b> O  <b>Reliability:</b>  <b>On/Off:</b> On  <b>Start Date:</b>  <b>End Date:</b>  <b>Spacemin:</b>  <b>Spacemax:</b>  <b>Stations:</b> 1  <b>Vessel Type:</b>  <b>Vessel Name:</b>  <b>West Side:</b> 149.13667  <b>East Side:</b> 149.13667  <b>North Side:</b> -35.29333  <b>South Side:</b> -35.29333  <b>Geodetic Datum:</b> AGD66  <b>Loc Meth:</b>  <b>Loc Acc:</b> 100  <b>Grd Elev Datum:</b> MSL  <b>Grd Elev Acc:</b> 5  <b>Grd Elev Meth:</b>  <b>Gravity Datum:</b> I  <b>Gravity Acc:</b> 0.5  <b>Terr Corr Meth:</b>  <b>Terr Corr Error:</b></p>	<p><b>Survey Id:</b> 198401  <b>Survey Name:</b> Central Australia Crustal Grav  <b>State:</b> NT  <b>Country:</b> AUS  <b>Operator:</b>  <b>Contractor:</b> BMR  <b>Processor:</b>  <b>Access Code:</b> O  <b>Reliability:</b>  <b>On/Off:</b> On  <b>Start Date:</b>  <b>End Date:</b>  <b>Spacemin:</b>  <b>Spacemax:</b>  <b>Stations:</b> 2133  <b>Vessel Type:</b>  <b>Vessel Name:</b>  <b>West Side:</b> 129.7593  <b>East Side:</b> 131.6182  <b>North Side:</b> -23.5001  <b>South Side:</b> -24.3304  <b>Geodetic Datum:</b> AGD66  <b>Loc Meth:</b>  <b>Loc Acc:</b> 100  <b>Grd Elev Datum:</b> AHD  <b>Grd Elev Acc:</b> 5  <b>Grd Elev Meth:</b>  <b>Gravity Datum:</b> O  <b>Gravity Acc:</b> 0.1  <b>Terr Corr Meth:</b>  <b>Terr Corr Error:</b></p>

## Index of Gravity Surveys

<b>Survey Id:</b>	198405	<b>Survey Id:</b>	198406
<b>Survey Name:</b>	Surat Basin Seismic Traverse, Grav	<b>Survey Name:</b>	Moreton Basin Seismic Traverse, Grav
<b>State:</b>	QLD	<b>State:</b>	QLD
<b>Country:</b>	AUS	<b>Country:</b>	AUS
<b>Operator:</b>	BMR	<b>Operator:</b>	BMR
<b>Contractor:</b>		<b>Contractor:</b>	
<b>Processor:</b>		<b>Processor:</b>	
<b>Access Code:</b>	O	<b>Access Code:</b>	O
<b>Reliability:</b>		<b>Reliability:</b>	
<b>On/Off:</b>	On	<b>On/Off:</b>	On
<b>Start Date:</b>		<b>Start Date:</b>	
<b>End Date:</b>		<b>End Date:</b>	
<b>Spacemin:</b>		<b>Spacemin:</b>	
<b>Spacemax:</b>		<b>Spacemax:</b>	
<b>Stations:</b>	1362	<b>Stations:</b>	270
<b>Vessel Type:</b>		<b>Vessel Type:</b>	
<b>Vessel Name:</b>		<b>Vessel Name:</b>	
<b>West Side:</b>	145.0305	<b>West Side:</b>	151.89684
<b>East Side:</b>	151.5695	<b>East Side:</b>	153.15733
<b>North Side:</b>	-26.63317	<b>North Side:</b>	-27.61792
<b>South Side:</b>	-27.4015	<b>South Side:</b>	-27.76
<b>Geodetic Datum:</b>	AGD66	<b>Geodetic Datum:</b>	AGD66
<b>Loc Meth:</b>		<b>Loc Meth:</b>	
<b>Loc Acc:</b>	100	<b>Loc Acc:</b>	100
<b>Grd Elev Datum:</b>	AHD	<b>Grd Elev Datum:</b>	AHD
<b>Grd Elev Acc:</b>	5	<b>Grd Elev Acc:</b>	5
<b>Grd Elev Meth:</b>		<b>Grd Elev Meth:</b>	
<b>Gravity Datum:</b>	O	<b>Gravity Datum:</b>	O
<b>Gravity Acc:</b>	0.5	<b>Gravity Acc:</b>	0.5
<b>Terr Corr Meth:</b>		<b>Terr Corr Meth:</b>	
<b>Terr Corr Error:</b>		<b>Terr Corr Error:</b>	

<b>Survey Id:</b>	198410	<b>Survey Id:</b>	198414
<b>Survey Name:</b>	Murray Basin Grav	<b>Survey Name:</b>	Traverse 14 SE Queensland Grav
<b>State:</b>	SA,VIC,NSW	<b>State:</b>	QLD
<b>Country:</b>	AUS	<b>Country:</b>	AUS
<b>Operator:</b>	BMR	<b>Operator:</b>	Geological Survey of Qld
<b>Contractor:</b>		<b>Contractor:</b>	
<b>Processor:</b>	BMR	<b>Processor:</b>	
<b>Access Code:</b>	O	<b>Access Code:</b>	O
<b>Reliability:</b>		<b>Reliability:</b>	
<b>On/Off:</b>	On	<b>On/Off:</b>	On
<b>Start Date:</b>	1/10/1984	<b>Start Date:</b>	
<b>End Date:</b>	31/05/1985	<b>End Date:</b>	
<b>Spacemin:</b>	500	<b>Spacemin:</b>	
<b>Spacemax:</b>	500	<b>Spacemax:</b>	
<b>Stations:</b>	1790	<b>Stations:</b>	1362
<b>Vessel Type:</b>	4W	<b>Vessel Type:</b>	
<b>Vessel Name:</b>		<b>Vessel Name:</b>	
<b>West Side:</b>	139.457	<b>West Side:</b>	145.0305
<b>East Side:</b>	143.3258	<b>East Side:</b>	151.5695
<b>North Side:</b>	-32.4354	<b>North Side:</b>	-26.63317
<b>South Side:</b>	-35.3863	<b>South Side:</b>	-27.4015
<b>Geodetic Datum:</b>	AGD66	<b>Geodetic Datum:</b>	AGD66
<b>Loc Meth:</b>	PHT	<b>Loc Meth:</b>	
<b>Loc Acc:</b>	100	<b>Loc Acc:</b>	100
<b>Grd Elev Datum:</b>	AHD	<b>Grd Elev Datum:</b>	AHD
<b>Grd Elev Acc:</b>	0.5	<b>Grd Elev Acc:</b>	5
<b>Grd Elev Meth:</b>	TOS	<b>Grd Elev Meth:</b>	
<b>Gravity Datum:</b>	I	<b>Gravity Datum:</b>	O
<b>Gravity Acc:</b>	0.5	<b>Gravity Acc:</b>	0.5
<b>Terr Corr Meth:</b>	DFA	<b>Terr Corr Meth:</b>	
<b>Terr Corr Error:</b>		<b>Terr Corr Error:</b>	

## Index of Gravity Surveys

<p><b>Survey Id:</b> 198416  <b>Survey Name:</b> Traverse 16 Toowoomba-            Beenleigh, Clarence-Moreton            Basin Grav  <b>State:</b> QLD  <b>Country:</b> AUS  <b>Operator:</b>  <b>Contractor:</b>  <b>Processor:</b>  <b>Access Code:</b> O  <b>Reliability:</b>  <b>On/Off:</b> On  <b>Start Date:</b>  <b>End Date:</b>  <b>Spacemin:</b>  <b>Spacemax:</b>  <b>Stations:</b> 270  <b>Vessel Type:</b>  <b>Vessel Name:</b>  <b>West Side:</b> 151.89684  <b>East Side:</b> 153.15733  <b>North Side:</b> -27.61792  <b>South Side:</b> -27.76  <b>Geodetic Datum:</b> AGD66  <b>Loc Meth:</b>  <b>Loc Acc:</b> 100  <b>Grd Elev Datum:</b> AHD  <b>Grd Elev Acc:</b> 5  <b>Grd Elev Meth:</b>  <b>Gravity Datum:</b> O  <b>Gravity Acc:</b> 0.5  <b>Terr Corr Meth:</b>  <b>Terr Corr Error:</b></p>	<p><b>Survey Id:</b> 198431  <b>Survey Name:</b> Gatton Grav  <b>State:</b> QLD  <b>Country:</b> AUS  <b>Operator:</b> Queensland Petroleum  <b>Contractor:</b> Mackie Geophysics Pty Ltd  <b>Processor:</b> Mackie Geophysics Pty Ltd  <b>Access Code:</b> O  <b>Reliability:</b>  <b>On/Off:</b> On  <b>Start Date:</b> 10/09/1984  <b>End Date:</b> 16/09/1984  <b>Spacemin:</b> 1000  <b>Spacemax:</b> 1000  <b>Stations:</b> 331  <b>Vessel Type:</b>  <b>Vessel Name:</b>  <b>West Side:</b> 152.00783  <b>East Side:</b> 152.747  <b>North Side:</b> -27.49817  <b>South Side:</b> -27.757  <b>Geodetic Datum:</b> AGD66  <b>Loc Meth:</b> DIG  <b>Loc Acc:</b> 100  <b>Grd Elev Datum:</b> AHD  <b>Grd Elev Acc:</b> 2.5  <b>Grd Elev Meth:</b> PGE  <b>Gravity Datum:</b> O  <b>Gravity Acc:</b> 3  <b>Terr Corr Meth:</b>  <b>Terr Corr Error:</b></p>
<p><b>Survey Id:</b> 198433  <b>Survey Name:</b> Temora Grav  <b>State:</b> NSW  <b>Country:</b> AUS  <b>Operator:</b> NSW Mines Dept  <b>Contractor:</b>  <b>Processor:</b>  <b>Access Code:</b> O  <b>Reliability:</b>  <b>On/Off:</b> On  <b>Start Date:</b>  <b>End Date:</b>  <b>Spacemin:</b>  <b>Spacemax:</b>  <b>Stations:</b> 321  <b>Vessel Type:</b>  <b>Vessel Name:</b>  <b>West Side:</b> 147.3902  <b>East Side:</b> 147.876  <b>North Side:</b> -34.1507  <b>South Side:</b> -34.6997  <b>Geodetic Datum:</b> AGD66  <b>Loc Meth:</b>  <b>Loc Acc:</b> 100  <b>Grd Elev Datum:</b> AHD  <b>Grd Elev Acc:</b> 5  <b>Grd Elev Meth:</b>  <b>Gravity Datum:</b> O  <b>Gravity Acc:</b> 0.5  <b>Terr Corr Meth:</b>  <b>Terr Corr Error:</b></p>	<p><b>Survey Id:</b> 198437  <b>Survey Name:</b> Sale Area detailed gravity  <b>State:</b> VIC  <b>Country:</b> AUS  <b>Operator:</b> Hartogen  <b>Contractor:</b> Wongela Geophysics  <b>Processor:</b>  <b>Access Code:</b> O  <b>Reliability:</b>  <b>On/Off:</b> On  <b>Start Date:</b> 1/12/1984  <b>End Date:</b> 31/12/1984  <b>Spacemin:</b> 500  <b>Spacemax:</b> 500  <b>Stations:</b> 893  <b>Vessel Type:</b>  <b>Vessel Name:</b>  <b>West Side:</b> 146.78516  <b>East Side:</b> 147.24016  <b>North Side:</b> -38.096  <b>South Side:</b> -38.34167  <b>Geodetic Datum:</b> AGD66  <b>Loc Meth:</b>  <b>Loc Acc:</b> 100  <b>Grd Elev Datum:</b> AHD  <b>Grd Elev Acc:</b> 5  <b>Grd Elev Meth:</b>  <b>Gravity Datum:</b> I  <b>Gravity Acc:</b> 0.5  <b>Terr Corr Meth:</b> DFA  <b>Terr Corr Error:</b></p>

## Index of Gravity Surveys

<p><b>Survey Id:</b> 198438  <b>Survey Name:</b> Bonniefield Grav, EP210,  Northern Perth Basin  <b>State:</b> WA  <b>Country:</b> AUS  <b>Operator:</b> Balmoral Resources  <b>Contractor:</b> Balmoral Resources  <b>Processor:</b> Seismic and General  <b>Access Code:</b> O  <b>Reliability:</b>  <b>On/Off:</b> On  <b>Start Date:</b> 19/05/1984  <b>End Date:</b> 25/05/1984  <b>Spacemin:</b>  <b>Spacemax:</b>  <b>Stations:</b> 120  <b>Vessel Type:</b> 4W  <b>Vessel Name:</b> Landcruiser  <b>West Side:</b> 114.6992  <b>East Side:</b> 114.9246  <b>North Side:</b> -28.7958  <b>South Side:</b> -29.2514  <b>Geodetic Datum:</b> AGD66  <b>Loc Meth:</b> SUR  <b>Loc Acc:</b> 100  <b>Grd Elev Datum:</b> AHD  <b>Grd Elev Acc:</b> 2  <b>Grd Elev Meth:</b> SUR  <b>Gravity Datum:</b> O  <b>Gravity Acc:</b> 0.5  <b>Terr Corr Meth:</b>  <b>Terr Corr Error:</b></p>	<p><b>Survey Id:</b> 198440  <b>Survey Name:</b> Yarram Grav  <b>State:</b> VIC  <b>Country:</b> AUS  <b>Operator:</b> Wongela Geophysics  <b>Contractor:</b> Wongela Geophysics  <b>Processor:</b>  <b>Access Code:</b> O  <b>Reliability:</b>  <b>On/Off:</b> On  <b>Start Date:</b> 1/06/1984  <b>End Date:</b> 31/07/1984  <b>Spacemin:</b>  <b>Spacemax:</b>  <b>Stations:</b> 748  <b>Vessel Type:</b>  <b>Vessel Name:</b>  <b>West Side:</b> 146.57366  <b>East Side:</b> 146.91966  <b>North Side:</b> -38.41367  <b>South Side:</b> -38.63583  <b>Geodetic Datum:</b> AGD66  <b>Loc Meth:</b>  <b>Loc Acc:</b> 100  <b>Grd Elev Datum:</b> AHD  <b>Grd Elev Acc:</b> 5  <b>Grd Elev Meth:</b>  <b>Gravity Datum:</b> I  <b>Gravity Acc:</b> 0.5  <b>Terr Corr Meth:</b> DFA  <b>Terr Corr Error:</b></p>
<p><b>Survey Id:</b> 198441  <b>Survey Name:</b> Echuca detailed  <b>State:</b> VIC  <b>Country:</b> AUS  <b>Operator:</b> Dept Minerals and Energy Vic  <b>Contractor:</b> Dept Minerals and Energy Vic  <b>Processor:</b>  <b>Access Code:</b> O  <b>Reliability:</b>  <b>On/Off:</b> On  <b>Start Date:</b>  <b>End Date:</b>  <b>Spacemin:</b>  <b>Spacemax:</b>  <b>Stations:</b> 202  <b>Vessel Type:</b>  <b>Vessel Name:</b>  <b>West Side:</b> 144.61658  <b>East Side:</b> 144.72842  <b>North Side:</b> -36.25725  <b>South Side:</b> -36.25788  <b>Geodetic Datum:</b> AGD66  <b>Loc Meth:</b>  <b>Loc Acc:</b> 100  <b>Grd Elev Datum:</b> AHD  <b>Grd Elev Acc:</b> 5  <b>Grd Elev Meth:</b>  <b>Gravity Datum:</b> I  <b>Gravity Acc:</b> 0.5  <b>Terr Corr Meth:</b> DFA  <b>Terr Corr Error:</b></p>	<p><b>Survey Id:</b> 198447  <b>Survey Name:</b> Newman area gravity  <b>State:</b> WA  <b>Country:</b> AUS  <b>Operator:</b> Multiplex  <b>Contractor:</b> Geoprospectors  <b>Processor:</b> Geoprospectors  <b>Access Code:</b> O  <b>Reliability:</b>  <b>On/Off:</b> On  <b>Start Date:</b> 21/03/1984  <b>End Date:</b> 30/03/1984  <b>Spacemin:</b> 2000  <b>Spacemax:</b> 2000  <b>Stations:</b> 138  <b>Vessel Type:</b> 4W  <b>Vessel Name:</b>  <b>West Side:</b> 119.868  <b>East Side:</b> 120.1698  <b>North Side:</b> -22.7852  <b>South Side:</b> -23.2329  <b>Geodetic Datum:</b> AGD66  <b>Loc Meth:</b> PHT  <b>Loc Acc:</b> 100  <b>Grd Elev Datum:</b> AHD  <b>Grd Elev Acc:</b> 1  <b>Grd Elev Meth:</b> PGE  <b>Gravity Datum:</b> O  <b>Gravity Acc:</b> 2  <b>Terr Corr Meth:</b>  <b>Terr Corr Error:</b></p>



## Index of Gravity Surveys

<b>Survey Id:</b> 198450 <b>Survey Name:</b> Grav Survey <b>State:</b> SA <b>Country:</b> AUS <b>Operator:</b> <b>Contractor:</b> <b>Processor:</b> <b>Access Code:</b> O <b>Reliability:</b> <b>On/Off:</b> On <b>Start Date:</b> <b>End Date:</b> <b>Spacemin:</b> <b>Spacemax:</b> <b>Stations:</b> 220 <b>Vessel Type:</b> <b>Vessel Name:</b> <b>West Side:</b> 138.9471 <b>East Side:</b> 140.1195 <b>North Side:</b> -26.75256 <b>South Side:</b> -30.03499 <b>Geodetic Datum:</b> ANG <b>Loc Meth:</b> <b>Loc Acc:</b> 100 <b>Grd Elev Datum:</b> AHD <b>Grd Elev Acc:</b> 5 <b>Grd Elev Meth:</b> <b>Gravity Datum:</b> O <b>Gravity Acc:</b> 0.5 <b>Terr Corr Meth:</b> <b>Terr Corr Error:</b>	<b>Survey Id:</b> 198451 <b>Survey Name:</b> Tasmanian Detailed Grav <b>State:</b> TAS <b>Country:</b> AUS <b>Operator:</b> Dept of Mines Tasmania <b>Contractor:</b> <b>Processor:</b> <b>Access Code:</b> O <b>Reliability:</b> <b>On/Off:</b> On <b>Start Date:</b> <b>End Date:</b> <b>Spacemin:</b> <b>Spacemax:</b> <b>Stations:</b> 956 <b>Vessel Type:</b> <b>Vessel Name:</b> <b>West Side:</b> 145.09733 <b>East Side:</b> 147.97078 <b>North Side:</b> -40.71831 <b>South Side:</b> -42.87322 <b>Geodetic Datum:</b> AGD66 <b>Loc Meth:</b> <b>Loc Acc:</b> 25 <b>Grd Elev Datum:</b> AHD <b>Grd Elev Acc:</b> 1.5 <b>Grd Elev Meth:</b> <b>Gravity Datum:</b> O <b>Gravity Acc:</b> 0.5 <b>Terr Corr Meth:</b> <b>Terr Corr Error:</b>
---	--

<b>Survey Id:</b> 198452 <b>Survey Name:</b> SA Detailed Gravity Survey 8400 <b>State:</b> SA <b>Country:</b> AUS <b>Operator:</b> <b>Contractor:</b> <b>Processor:</b> <b>Access Code:</b> O <b>Reliability:</b> <b>On/Off:</b> On <b>Start Date:</b> <b>End Date:</b> <b>Spacemin:</b> 500 <b>Spacemax:</b> 2000 <b>Stations:</b> 611 <b>Vessel Type:</b> <b>Vessel Name:</b> <b>West Side:</b> 134.43992 <b>East Side:</b> 134.78211 <b>North Side:</b> -30.30141 <b>South Side:</b> -30.48994 <b>Geodetic Datum:</b> AGD66 <b>Loc Meth:</b> <b>Loc Acc:</b> 100 <b>Grd Elev Datum:</b> AHD <b>Grd Elev Acc:</b> 5 <b>Grd Elev Meth:</b> <b>Gravity Datum:</b> P <b>Gravity Acc:</b> 0.5 <b>Terr Corr Meth:</b> <b>Terr Corr Error:</b>	<b>Survey Id:</b> 198453 <b>Survey Name:</b> Grav Survey SA 84A3 <b>State:</b> SA <b>Country:</b> AUS <b>Operator:</b> <b>Contractor:</b> <b>Processor:</b> <b>Access Code:</b> O <b>Reliability:</b> <b>On/Off:</b> On <b>Start Date:</b> <b>End Date:</b> <b>Spacemin:</b> 50 <b>Spacemax:</b> 1000 <b>Stations:</b> 125 <b>Vessel Type:</b> <b>Vessel Name:</b> <b>West Side:</b> 137.76778 <b>East Side:</b> 137.90597 <b>North Side:</b> -33.69073 <b>South Side:</b> -33.71023 <b>Geodetic Datum:</b> AGD66 <b>Loc Meth:</b> <b>Loc Acc:</b> 100 <b>Grd Elev Datum:</b> AHD <b>Grd Elev Acc:</b> 5 <b>Grd Elev Meth:</b> <b>Gravity Datum:</b> O <b>Gravity Acc:</b> 0.5 <b>Terr Corr Meth:</b> <b>Terr Corr Error:</b>
---	---

## Index of Gravity Surveys

<p><b>Survey Id:</b> 198454  <b>Survey Name:</b> Grav Survey SA 84A4  <b>State:</b> SA  <b>Country:</b> AUS  <b>Operator:</b>  <b>Contractor:</b>  <b>Processor:</b>  <b>Access Code:</b> O  <b>Reliability:</b>  <b>On/Off:</b> On  <b>Start Date:</b>  <b>End Date:</b>  <b>Spacemin:</b> 800  <b>Spacemax:</b> 2000  <b>Stations:</b> 852  <b>Vessel Type:</b>  <b>Vessel Name:</b>  <b>West Side:</b> 137.55536  <b>East Side:</b> 137.97617  <b>North Side:</b> -33.85131  <b>South Side:</b> -34.17830  <b>Geodetic Datum:</b> AGD66  <b>Loc Meth:</b>  <b>Loc Acc:</b> 100  <b>Grd Elev Datum:</b> AHD  <b>Grd Elev Acc:</b> 5  <b>Grd Elev Meth:</b>  <b>Gravity Datum:</b> O  <b>Gravity Acc:</b> 0.5  <b>Terr Corr Meth:</b>  <b>Terr Corr Error:</b></p>	<p><b>Survey Id:</b> 198455  <b>Survey Name:</b> Tipperary gravity  <b>State:</b> NT  <b>Country:</b> AUS  <b>Operator:</b> Geological Survey of NT  <b>Contractor:</b>  <b>Processor:</b>  <b>Access Code:</b> O  <b>Reliability:</b>  <b>On/Off:</b> On  <b>Start Date:</b>  <b>End Date:</b>  <b>Spacemin:</b>  <b>Spacemax:</b>  <b>Stations:</b> 107  <b>Vessel Type:</b>  <b>Vessel Name:</b>  <b>West Side:</b> 131.0083  <b>East Side:</b> 131.487  <b>North Side:</b> -13.5  <b>South Side:</b> -13.9904  <b>Geodetic Datum:</b> AGD66  <b>Loc Meth:</b>  <b>Loc Acc:</b> 100  <b>Grd Elev Datum:</b> AHD  <b>Grd Elev Acc:</b> 5  <b>Grd Elev Meth:</b>  <b>Gravity Datum:</b> I  <b>Gravity Acc:</b> 0.5  <b>Terr Corr Meth:</b>  <b>Terr Corr Error:</b></p>
<p><b>Survey Id:</b> 198461  <b>Survey Name:</b> Grav Survey  <b>State:</b> SA  <b>Country:</b> AUS  <b>Operator:</b>  <b>Contractor:</b>  <b>Processor:</b>  <b>Access Code:</b> O  <b>Reliability:</b>  <b>On/Off:</b> On  <b>Start Date:</b>  <b>End Date:</b>  <b>Spacemin:</b>  <b>Spacemax:</b>  <b>Stations:</b> 125  <b>Vessel Type:</b>  <b>Vessel Name:</b>  <b>West Side:</b> 138.59157  <b>East Side:</b> 138.61695  <b>North Side:</b> -34.99074  <b>South Side:</b> -35.0058  <b>Geodetic Datum:</b> ANG  <b>Loc Meth:</b>  <b>Loc Acc:</b> 100  <b>Grd Elev Datum:</b> AHD  <b>Grd Elev Acc:</b> 5  <b>Grd Elev Meth:</b>  <b>Gravity Datum:</b> O  <b>Gravity Acc:</b> 0.5  <b>Terr Corr Meth:</b>  <b>Terr Corr Error:</b></p>	<p><b>Survey Id:</b> 198462  <b>Survey Name:</b> Grav Survey  <b>State:</b> SA  <b>Country:</b> AUS  <b>Operator:</b>  <b>Contractor:</b>  <b>Processor:</b>  <b>Access Code:</b> O  <b>Reliability:</b>  <b>On/Off:</b> On  <b>Start Date:</b>  <b>End Date:</b>  <b>Spacemin:</b>  <b>Spacemax:</b>  <b>Stations:</b> 221  <b>Vessel Type:</b>  <b>Vessel Name:</b>  <b>West Side:</b> 140.78972  <b>East Side:</b> 140.7918  <b>North Side:</b> -37.09782  <b>South Side:</b> -37.09882  <b>Geodetic Datum:</b> ANG  <b>Loc Meth:</b>  <b>Loc Acc:</b> 100  <b>Grd Elev Datum:</b> AHD  <b>Grd Elev Acc:</b> 5  <b>Grd Elev Meth:</b>  <b>Gravity Datum:</b> O  <b>Gravity Acc:</b> 0.5  <b>Terr Corr Meth:</b>  <b>Terr Corr Error:</b></p>

## Index of Gravity Surveys

<p><b>Survey Id:</b> 198470  <b>Survey Name:</b> Grav Survey  <b>State:</b> SA  <b>Country:</b> AUS  <b>Operator:</b>  <b>Contractor:</b>  <b>Processor:</b>  <b>Access Code:</b> O  <b>Reliability:</b>  <b>On/Off:</b> On  <b>Start Date:</b>  <b>End Date:</b>  <b>Spacemin:</b>  <b>Spacemax:</b>  <b>Stations:</b> 148  <b>Vessel Type:</b>  <b>Vessel Name:</b>  <b>West Side:</b> 135.56986  <b>East Side:</b> 135.69123  <b>North Side:</b> -27.89363  <b>South Side:</b> -28.01735  <b>Geodetic Datum:</b> ANG  <b>Loc Meth:</b>  <b>Loc Acc:</b> 100  <b>Grd Elev Datum:</b> AHD  <b>Grd Elev Acc:</b> 5  <b>Grd Elev Meth:</b>  <b>Gravity Datum:</b> O  <b>Gravity Acc:</b> 0.5  <b>Terr Corr Meth:</b>  <b>Terr Corr Error:</b></p>	<p><b>Survey Id:</b> 198471  <b>Survey Name:</b> Grav Survey SA 84E1  <b>State:</b> SA  <b>Country:</b> AUS  <b>Operator:</b>  <b>Contractor:</b>  <b>Processor:</b>  <b>Access Code:</b> O  <b>Reliability:</b>  <b>On/Off:</b> On  <b>Start Date:</b>  <b>End Date:</b>  <b>Spacemin:</b>  <b>Spacemax:</b>  <b>Stations:</b> 1166  <b>Vessel Type:</b>  <b>Vessel Name:</b>  <b>West Side:</b> 135.1248  <b>East Side:</b> 135.90537  <b>North Side:</b> -28.03581  <b>South Side:</b> -28.85938  <b>Geodetic Datum:</b> AGD66  <b>Loc Meth:</b>  <b>Loc Acc:</b> 100  <b>Grd Elev Datum:</b> AHD  <b>Grd Elev Acc:</b> 5  <b>Grd Elev Meth:</b>  <b>Gravity Datum:</b> O  <b>Gravity Acc:</b> 0.5  <b>Terr Corr Meth:</b>  <b>Terr Corr Error:</b></p>
<p><b>Survey Id:</b> 198481  <b>Survey Name:</b> Stuart Shelf  <b>State:</b> SA  <b>Country:</b> AUS  <b>Operator:</b> Dept Minerals and Energy SA  <b>Contractor:</b>  <b>Processor:</b>  <b>Access Code:</b> O  <b>Reliability:</b>  <b>On/Off:</b> On  <b>Start Date:</b>  <b>End Date:</b>  <b>Spacemin:</b>  <b>Spacemax:</b>  <b>Stations:</b> 1086  <b>Vessel Type:</b>  <b>Vessel Name:</b>  <b>West Side:</b> 136.49308  <b>East Side:</b> 136.95915  <b>North Side:</b> -30.70315  <b>South Side:</b> -30.99191  <b>Geodetic Datum:</b> AGD66  <b>Loc Meth:</b>  <b>Loc Acc:</b> 100  <b>Grd Elev Datum:</b> AHD  <b>Grd Elev Acc:</b> 5  <b>Grd Elev Meth:</b>  <b>Gravity Datum:</b> O  <b>Gravity Acc:</b> 0.5  <b>Terr Corr Meth:</b>  <b>Terr Corr Error:</b></p>	<p><b>Survey Id:</b> 198482  <b>Survey Name:</b> Stuart Shelf  <b>State:</b> SA  <b>Country:</b> AUS  <b>Operator:</b> Dept Minerals and Energy SA  <b>Contractor:</b>  <b>Processor:</b>  <b>Access Code:</b> O  <b>Reliability:</b>  <b>On/Off:</b> On  <b>Start Date:</b>  <b>End Date:</b>  <b>Spacemin:</b>  <b>Spacemax:</b>  <b>Stations:</b> 1087  <b>Vessel Type:</b>  <b>Vessel Name:</b>  <b>West Side:</b> 136.48825  <b>East Side:</b> 137.09723  <b>North Side:</b> -31.00405  <b>South Side:</b> -31.24994  <b>Geodetic Datum:</b> AGD66  <b>Loc Meth:</b>  <b>Loc Acc:</b> 100  <b>Grd Elev Datum:</b> AHD  <b>Grd Elev Acc:</b> 5  <b>Grd Elev Meth:</b>  <b>Gravity Datum:</b> O  <b>Gravity Acc:</b> 0.5  <b>Terr Corr Meth:</b>  <b>Terr Corr Error:</b></p>

## Index of Gravity Surveys

<p><b>Survey Id:</b> 198499  <b>Survey Name:</b> Ladnote Pty Ltd Grav Additional Data  <b>State:</b> QLD  <b>Country:</b> AUS  <b>Operator:</b> Ladnote Pty Ltd  <b>Contractor:</b>  <b>Processor:</b> Leaman Geophysics  <b>Access Code:</b> O  <b>Reliability:</b>  <b>On/Off:</b> On  <b>Start Date:</b>  <b>End Date:</b>  <b>Spacemin:</b>  <b>Spacemax:</b>  <b>Stations:</b> 46  <b>Vessel Type:</b>  <b>Vessel Name:</b>  <b>West Side:</b> 147.417  <b>East Side:</b> 147.437  <b>North Side:</b> -22.606  <b>South Side:</b> -22.666  <b>Geodetic Datum:</b> AGD66  <b>Loc Meth:</b>  <b>Loc Acc:</b> 100  <b>Grd Elev Datum:</b> AHD  <b>Grd Elev Acc:</b> 5  <b>Grd Elev Meth:</b> MIB  <b>Gravity Datum:</b> N  <b>Gravity Acc:</b> 0.5  <b>Terr Corr Meth:</b>  <b>Terr Corr Error:</b></p>	<p><b>Survey Id:</b> 198501  <b>Survey Name:</b> Volcano Grav  <b>State:</b> NSW,QLD  <b>Country:</b> AUS  <b>Operator:</b> BMR  <b>Contractor:</b> BMR  <b>Processor:</b> BMR  <b>Access Code:</b> O  <b>Reliability:</b>  <b>On/Off:</b> On  <b>Start Date:</b> 25/03/1985  <b>End Date:</b> 28/06/1985  <b>Spacemin:</b>  <b>Spacemax:</b>  <b>Stations:</b> 514  <b>Vessel Type:</b>  <b>Vessel Name:</b>  <b>West Side:</b> 147.8175  <b>East Side:</b> 152.801  <b>North Side:</b> -22.4725  <b>South Side:</b> -35.19033  <b>Geodetic Datum:</b> AGD66  <b>Loc Meth:</b>  <b>Loc Acc:</b> 100  <b>Grd Elev Datum:</b> AHD  <b>Grd Elev Acc:</b> 10  <b>Grd Elev Meth:</b> PGE  <b>Gravity Datum:</b> O  <b>Gravity Acc:</b> 0.1  <b>Terr Corr Meth:</b>  <b>Terr Corr Error:</b></p>
<p><b>Survey Id:</b> 198502  <b>Survey Name:</b> Central Australian Seismic, Grav  <b>State:</b> NT  <b>Country:</b> AUS  <b>Operator:</b> BMR  <b>Contractor:</b>  <b>Processor:</b> BMR  <b>Access Code:</b> O  <b>Reliability:</b>  <b>On/Off:</b> On  <b>Start Date:</b> 18/08/1985  <b>End Date:</b> 13/11/1985  <b>Spacemin:</b> 330  <b>Spacemax:</b> 330  <b>Stations:</b> 1487  <b>Vessel Type:</b> 4W  <b>Vessel Name:</b>  <b>West Side:</b> 131.8739  <b>East Side:</b> 133.0612  <b>North Side:</b> -22.3692  <b>South Side:</b> -25.3562  <b>Geodetic Datum:</b> AGD66  <b>Loc Meth:</b> SUR  <b>Loc Acc:</b> 100  <b>Grd Elev Datum:</b> AHD  <b>Grd Elev Acc:</b> 2  <b>Grd Elev Meth:</b> SUR  <b>Gravity Datum:</b> O  <b>Gravity Acc:</b> 0.5  <b>Terr Corr Meth:</b>  <b>Terr Corr Error:</b></p>	<p><b>Survey Id:</b> 198503  <b>Survey Name:</b> Central Australian Seismic, Grav - Permanent Marked Stations  <b>State:</b> NT  <b>Country:</b> AUS  <b>Operator:</b> BMR  <b>Contractor:</b>  <b>Processor:</b> BMR  <b>Access Code:</b> O  <b>Reliability:</b>  <b>On/Off:</b> On  <b>Start Date:</b> 18/08/1985  <b>End Date:</b> 13/11/1985  <b>Spacemin:</b>  <b>Spacemax:</b>  <b>Stations:</b> 263  <b>Vessel Type:</b> 4W  <b>Vessel Name:</b>  <b>West Side:</b> 131.8692  <b>East Side:</b> 133.0618  <b>North Side:</b> -22.4001  <b>South Side:</b> -25.3612  <b>Geodetic Datum:</b> AGD66  <b>Loc Meth:</b> SUR  <b>Loc Acc:</b> 100  <b>Grd Elev Datum:</b> AHD  <b>Grd Elev Acc:</b> 2  <b>Grd Elev Meth:</b> SUR  <b>Gravity Datum:</b> O  <b>Gravity Acc:</b> 0.5  <b>Terr Corr Meth:</b>  <b>Terr Corr Error:</b></p>

## Index of Gravity Surveys

<p><b>Survey Id:</b> 198531  <b>Survey Name:</b> Nyngan, Narromine, Forbes Region Grav  <b>State:</b> NSW  <b>Country:</b> AUS  <b>Operator:</b> NSW Mines Dept  <b>Contractor:</b>  <b>Processor:</b>  <b>Access Code:</b> O  <b>Reliability:</b>  <b>On/Off:</b> On  <b>Start Date:</b>  <b>End Date:</b>  <b>Spacemin:</b>  <b>Spacemax:</b>  <b>Stations:</b> 1357  <b>Vessel Type:</b>  <b>Vessel Name:</b>  <b>West Side:</b> 147.009  <b>East Side:</b> 148.494  <b>North Side:</b> -31.005  <b>South Side:</b> -33.997  <b>Geodetic Datum:</b> AGD66  <b>Loc Meth:</b>  <b>Loc Acc:</b> 100  <b>Grd Elev Datum:</b> AHD  <b>Grd Elev Acc:</b> 5  <b>Grd Elev Meth:</b>  <b>Gravity Datum:</b> O  <b>Gravity Acc:</b> 0.5  <b>Terr Corr Meth:</b>  <b>Terr Corr Error:</b></p>	<p><b>Survey Id:</b> 198534  <b>Survey Name:</b> Killara Basin Final Report, Grav  <b>State:</b> WA  <b>Country:</b> AUS  <b>Operator:</b> CRA  <b>Contractor:</b> P &amp; V Geophysical Services  <b>Processor:</b>  <b>Access Code:</b> O  <b>Reliability:</b>  <b>On/Off:</b> On  <b>Start Date:</b>  <b>End Date:</b>  <b>Spacemin:</b> 200  <b>Spacemax:</b> 200  <b>Stations:</b> 194  <b>Vessel Type:</b>  <b>Vessel Name:</b>  <b>West Side:</b> 119.0832  <b>East Side:</b> 119.1862  <b>North Side:</b> -26.2953  <b>South Side:</b> -26.445  <b>Geodetic Datum:</b> AGD66  <b>Loc Meth:</b> SUR  <b>Loc Acc:</b> 100  <b>Grd Elev Datum:</b> AHD  <b>Grd Elev Acc:</b> 0.5  <b>Grd Elev Meth:</b> SUR  <b>Gravity Datum:</b> O  <b>Gravity Acc:</b> 0.1  <b>Terr Corr Meth:</b>  <b>Terr Corr Error:</b></p>
<p><b>Survey Id:</b> 198536  <b>Survey Name:</b> Kidson Basin Detailed Grav - EP312-316  <b>State:</b> WA  <b>Country:</b> AUS  <b>Operator:</b> Wongela Geophysics  <b>Contractor:</b> Amoco  <b>Processor:</b>  <b>Access Code:</b> O  <b>Reliability:</b>  <b>On/Off:</b> On  <b>Start Date:</b>  <b>End Date:</b>  <b>Spacemin:</b>  <b>Spacemax:</b>  <b>Stations:</b> 9149  <b>Vessel Type:</b>  <b>Vessel Name:</b>  <b>West Side:</b> 122.96381  <b>East Side:</b> 125.00889  <b>North Side:</b> -19.33203  <b>South Side:</b> -21.27381  <b>Geodetic Datum:</b> AGD66  <b>Loc Meth:</b>  <b>Loc Acc:</b> 100  <b>Grd Elev Datum:</b> AHD  <b>Grd Elev Acc:</b> 5  <b>Grd Elev Meth:</b>  <b>Gravity Datum:</b> O  <b>Gravity Acc:</b> 0.5  <b>Terr Corr Meth:</b>  <b>Terr Corr Error:</b></p>	<p><b>Survey Id:</b> 198537  <b>Survey Name:</b> Kidson Basin Detailed Grav - EP312-316  <b>State:</b> WA  <b>Country:</b> AUS  <b>Operator:</b> Wongela Geophysics  <b>Contractor:</b> Amoco  <b>Processor:</b>  <b>Access Code:</b> O  <b>Reliability:</b>  <b>On/Off:</b> On  <b>Start Date:</b>  <b>End Date:</b>  <b>Spacemin:</b>  <b>Spacemax:</b>  <b>Stations:</b> 5261  <b>Vessel Type:</b>  <b>Vessel Name:</b>  <b>West Side:</b> 123.44922  <b>East Side:</b> 126.19444  <b>North Side:</b> -19.58794  <b>South Side:</b> -21.71286  <b>Geodetic Datum:</b> AGD66  <b>Loc Meth:</b>  <b>Loc Acc:</b> 100  <b>Grd Elev Datum:</b> AHD  <b>Grd Elev Acc:</b> 5  <b>Grd Elev Meth:</b>  <b>Gravity Datum:</b> O  <b>Gravity Acc:</b> 0.5  <b>Terr Corr Meth:</b>  <b>Terr Corr Error:</b></p>

## Index of Gravity Surveys

<b>Survey Id:</b>	198540	<b>Survey Id:</b>	198541
<b>Survey Name:</b>	Collie - Bridgetown Grav	<b>Survey Name:</b>	Kerang-Wedderburn detailed gravity
<b>State:</b>	WA	<b>State:</b>	VIC
<b>Country:</b>	AUS	<b>Country:</b>	AUS
<b>Operator:</b>	Geological Survey of WA	<b>Operator:</b>	Dept Mines and Energy Vic
<b>Contractor:</b>		<b>Contractor:</b>	
<b>Processor:</b>	Geological Survey of WA	<b>Processor:</b>	
<b>Access Code:</b>	O	<b>Access Code:</b>	O
<b>Reliability:</b>		<b>Reliability:</b>	
<b>On/Off:</b>	On	<b>On/Off:</b>	On
<b>Start Date:</b>		<b>Start Date:</b>	
<b>End Date:</b>		<b>End Date:</b>	
<b>Spacemin:</b>	1000	<b>Spacemin:</b>	
<b>Spacemax:</b>	1000	<b>Spacemax:</b>	
<b>Stations:</b>	200	<b>Stations:</b>	361
<b>Vessel Type:</b>		<b>Vessel Type:</b>	
<b>Vessel Name:</b>		<b>Vessel Name:</b>	
<b>West Side:</b>	115.325	<b>West Side:</b>	143.61708
<b>East Side:</b>	116.864	<b>East Side:</b>	144.33624
<b>North Side:</b>	-33.641	<b>North Side:</b>	-35.40957
<b>South Side:</b>	-33.995	<b>South Side:</b>	-36.27091
<b>Geodetic Datum:</b>	AGD66	<b>Geodetic Datum:</b>	AGD66
<b>Loc Meth:</b>		<b>Loc Meth:</b>	
<b>Loc Acc:</b>	100	<b>Loc Acc:</b>	100
<b>Grd Elev Datum:</b>	AHD	<b>Grd Elev Datum:</b>	AHD
<b>Grd Elev Acc:</b>	0.11	<b>Grd Elev Acc:</b>	0.5
<b>Grd Elev Meth:</b>	SUR	<b>Grd Elev Meth:</b>	
<b>Gravity Datum:</b>	I	<b>Gravity Datum:</b>	I
<b>Gravity Acc:</b>	0.5	<b>Gravity Acc:</b>	0.5
<b>Terr Corr Meth:</b>		<b>Terr Corr Meth:</b>	DFA
<b>Terr Corr Error:</b>		<b>Terr Corr Error:</b>	

<b>Survey Id:</b>	198542	<b>Survey Id:</b>	198544
<b>Survey Name:</b>	Dookie detailed gravity	<b>Survey Name:</b>	Orbost PEP116 Grav
<b>State:</b>	VIC	<b>State:</b>	VIC
<b>Country:</b>	AUS	<b>Country:</b>	AUS
<b>Operator:</b>	Dept Mines and Energy Vic	<b>Operator:</b>	Wongela Geophysics
<b>Contractor:</b>		<b>Contractor:</b>	Arena Petroleum
<b>Processor:</b>		<b>Processor:</b>	
<b>Access Code:</b>	O	<b>Access Code:</b>	O
<b>Reliability:</b>		<b>Reliability:</b>	
<b>On/Off:</b>	On	<b>On/Off:</b>	On
<b>Start Date:</b>		<b>Start Date:</b>	1/11/1985
<b>End Date:</b>		<b>End Date:</b>	31/12/1985
<b>Spacemin:</b>		<b>Spacemin:</b>	
<b>Spacemax:</b>		<b>Spacemax:</b>	
<b>Stations:</b>	334	<b>Stations:</b>	1380
<b>Vessel Type:</b>		<b>Vessel Type:</b>	
<b>Vessel Name:</b>		<b>Vessel Name:</b>	
<b>West Side:</b>	145.75636	<b>West Side:</b>	147.55833
<b>East Side:</b>	145.96481	<b>East Side:</b>	148.9875
<b>North Side:</b>	-36.21792	<b>North Side:</b>	-37.58467
<b>South Side:</b>	-36.33283	<b>South Side:</b>	-37.884
<b>Geodetic Datum:</b>	AGD66	<b>Geodetic Datum:</b>	AGD66
<b>Loc Meth:</b>		<b>Loc Meth:</b>	
<b>Loc Acc:</b>	100	<b>Loc Acc:</b>	100
<b>Grd Elev Datum:</b>	AHD	<b>Grd Elev Datum:</b>	AHD
<b>Grd Elev Acc:</b>	0.5	<b>Grd Elev Acc:</b>	0.5
<b>Grd Elev Meth:</b>		<b>Grd Elev Meth:</b>	
<b>Gravity Datum:</b>	I	<b>Gravity Datum:</b>	I
<b>Gravity Acc:</b>	0.5	<b>Gravity Acc:</b>	0.5
<b>Terr Corr Meth:</b>	DFA	<b>Terr Corr Meth:</b>	DFA
<b>Terr Corr Error:</b>		<b>Terr Corr Error:</b>	

## Index of Gravity Surveys

<p><b>Survey Id:</b> 198546  <b>Survey Name:</b> Southwest WA Grav  <b>State:</b> WA  <b>Country:</b> AUS  <b>Operator:</b> Otter Exploration  <b>Contractor:</b> Otter Exploration  <b>Processor:</b>  <b>Access Code:</b> O  <b>Reliability:</b>  <b>On/Off:</b> On  <b>Start Date:</b> 1/04/1985  <b>End Date:</b> 31/07/1985  <b>Spacemin:</b>  <b>Spacemax:</b>  <b>Stations:</b> 803  <b>Vessel Type:</b>  <b>Vessel Name:</b>  <b>West Side:</b> 115.75792  <b>East Side:</b> 118.49944  <b>North Side:</b> -33.00196  <b>South Side:</b> -35.03694  <b>Geodetic Datum:</b> AGD66  <b>Loc Meth:</b>  <b>Loc Acc:</b> 100  <b>Grd Elev Datum:</b> AHD  <b>Grd Elev Acc:</b> 0.5  <b>Grd Elev Meth:</b>  <b>Gravity Datum:</b> O  <b>Gravity Acc:</b> 0.5  <b>Terr Corr Meth:</b>  <b>Terr Corr Error:</b></p>	<p><b>Survey Id:</b> 198547  <b>Survey Name:</b> Bindango Grav, ATP 276P  <b>State:</b> QLD  <b>Country:</b> AUS  <b>Operator:</b> Oil Company of Austalia  <b>Contractor:</b> Surtec Geosurveys  <b>Processor:</b> Surtec Geosurveys  <b>Access Code:</b> O  <b>Reliability:</b>  <b>On/Off:</b> On  <b>Start Date:</b> 6/08/1985  <b>End Date:</b> 9/11/1985  <b>Spacemin:</b> 250  <b>Spacemax:</b> 250  <b>Stations:</b> 2219  <b>Vessel Type:</b> 4W  <b>Vessel Name:</b> LWB Vehicle  <b>West Side:</b> 148.1238  <b>East Side:</b> 148.69609  <b>North Side:</b> -25.99084  <b>South Side:</b> -26.63  <b>Geodetic Datum:</b> AGD66  <b>Loc Meth:</b> SUR  <b>Loc Acc:</b> 25  <b>Grd Elev Datum:</b> AHD  <b>Grd Elev Acc:</b> 0.5  <b>Grd Elev Meth:</b> SUR  <b>Gravity Datum:</b> O  <b>Gravity Acc:</b> 0.1  <b>Terr Corr Meth:</b>  <b>Terr Corr Error:</b></p>
<p><b>Survey Id:</b> 198551  <b>Survey Name:</b> Detailed Grav  <b>State:</b> TAS  <b>Country:</b> AUS  <b>Operator:</b> Dept of Mines Tasmania  <b>Contractor:</b>  <b>Processor:</b>  <b>Access Code:</b> O  <b>Reliability:</b>  <b>On/Off:</b> On  <b>Start Date:</b>  <b>End Date:</b>  <b>Spacemin:</b>  <b>Spacemax:</b>  <b>Stations:</b> 2086  <b>Vessel Type:</b>  <b>Vessel Name:</b>  <b>West Side:</b> 145.09735  <b>East Side:</b> 147.89013  <b>North Side:</b> -41.03396  <b>South Side:</b> -42.87571  <b>Geodetic Datum:</b> AGD66  <b>Loc Meth:</b>  <b>Loc Acc:</b> 25  <b>Grd Elev Datum:</b> AHD  <b>Grd Elev Acc:</b> 2.5  <b>Grd Elev Meth:</b>  <b>Gravity Datum:</b> O  <b>Gravity Acc:</b> 0.5  <b>Terr Corr Meth:</b>  <b>Terr Corr Error:</b></p>	<p><b>Survey Id:</b> 198552  <b>Survey Name:</b> Tasmanian Grav Data  <b>State:</b> TAS  <b>Country:</b> AUS  <b>Operator:</b>  <b>Contractor:</b>  <b>Processor:</b>  <b>Access Code:</b> O  <b>Reliability:</b>  <b>On/Off:</b> On  <b>Start Date:</b>  <b>End Date:</b>  <b>Spacemin:</b>  <b>Spacemax:</b>  <b>Stations:</b> 39  <b>Vessel Type:</b>  <b>Vessel Name:</b>  <b>West Side:</b> 145.65943  <b>East Side:</b> 145.67476  <b>North Side:</b> -41.613  <b>South Side:</b> -41.62488  <b>Geodetic Datum:</b> AGD66  <b>Loc Meth:</b>  <b>Loc Acc:</b> 100  <b>Grd Elev Datum:</b> AHD  <b>Grd Elev Acc:</b> 5  <b>Grd Elev Meth:</b>  <b>Gravity Datum:</b> O  <b>Gravity Acc:</b> 0.5  <b>Terr Corr Meth:</b>  <b>Terr Corr Error:</b></p>

## Index of Gravity Surveys

<p><b>Survey Id:</b> 198553  <b>Survey Name:</b> SA Detailed Gravity Survey  85E3  <b>State:</b> SA  <b>Country:</b> AUS  <b>Operator:</b>  <b>Contractor:</b>  <b>Processor:</b>  <b>Access Code:</b> O  <b>Reliability:</b>  <b>On/Off:</b> On  <b>Start Date:</b>  <b>End Date:</b>  <b>Spacemin:</b> 170  <b>Spacemax:</b> 170  <b>Stations:</b> 197  <b>Vessel Type:</b>  <b>Vessel Name:</b>  <b>West Side:</b> 137.26410  <b>East Side:</b> 137.56877  <b>North Side:</b> -29.42824  <b>South Side:</b> -29.59742  <b>Geodetic Datum:</b> AGD66  <b>Loc Meth:</b>  <b>Loc Acc:</b> 100  <b>Grd Elev Datum:</b> AHD  <b>Grd Elev Acc:</b> 5  <b>Grd Elev Meth:</b>  <b>Gravity Datum:</b> P  <b>Gravity Acc:</b> 0.5  <b>Terr Corr Meth:</b>  <b>Terr Corr Error:</b></p>	<p><b>Survey Id:</b> 198554  <b>Survey Name:</b> SA Detailed Gravity Survey  85E4  <b>State:</b> SA  <b>Country:</b> AUS  <b>Operator:</b>  <b>Contractor:</b>  <b>Processor:</b>  <b>Access Code:</b> O  <b>Reliability:</b>  <b>On/Off:</b> On  <b>Start Date:</b>  <b>End Date:</b>  <b>Spacemin:</b> 100  <b>Spacemax:</b> 100  <b>Stations:</b> 55  <b>Vessel Type:</b>  <b>Vessel Name:</b>  <b>West Side:</b> 137.25944  <b>East Side:</b> 137.30631  <b>North Side:</b> -29.54253  <b>South Side:</b> -29.60367  <b>Geodetic Datum:</b> AGD66  <b>Loc Meth:</b>  <b>Loc Acc:</b> 100  <b>Grd Elev Datum:</b> AHD  <b>Grd Elev Acc:</b> 5  <b>Grd Elev Meth:</b>  <b>Gravity Datum:</b> P  <b>Gravity Acc:</b> 0.5  <b>Terr Corr Meth:</b>  <b>Terr Corr Error:</b></p>
<p><b>Survey Id:</b> 198556  <b>Survey Name:</b> PEL 24 Coober Pedy Detailed Gravity Traverses  <b>State:</b> SA  <b>Country:</b> AUS  <b>Operator:</b> CRA Exploration  <b>Contractor:</b> Solo Geophysics  <b>Processor:</b> Solo Geophysics  <b>Access Code:</b> O  <b>Reliability:</b>  <b>On/Off:</b> On  <b>Start Date:</b> 1/01/1984  <b>End Date:</b> 31/12/1984  <b>Spacemin:</b> 100  <b>Spacemax:</b> 500  <b>Stations:</b> 840  <b>Vessel Type:</b>  <b>Vessel Name:</b>  <b>West Side:</b> 133.81445  <b>East Side:</b> 134.56859  <b>North Side:</b> -28.98411  <b>South Side:</b> -29.66926  <b>Geodetic Datum:</b> AGD66  <b>Loc Meth:</b>  <b>Loc Acc:</b> 100  <b>Grd Elev Datum:</b> AHD  <b>Grd Elev Acc:</b> 5  <b>Grd Elev Meth:</b>  <b>Gravity Datum:</b> P  <b>Gravity Acc:</b> 0.5  <b>Terr Corr Meth:</b>  <b>Terr Corr Error:</b></p>	<p><b>Survey Id:</b> 198561  <b>Survey Name:</b> Grav Survey  <b>State:</b> SA  <b>Country:</b> AUS  <b>Operator:</b>  <b>Contractor:</b>  <b>Processor:</b>  <b>Access Code:</b> O  <b>Reliability:</b>  <b>On/Off:</b> On  <b>Start Date:</b>  <b>End Date:</b>  <b>Spacemin:</b>  <b>Spacemax:</b>  <b>Stations:</b> 41  <b>Vessel Type:</b>  <b>Vessel Name:</b>  <b>West Side:</b> 131.87267  <b>East Side:</b> 131.90852  <b>North Side:</b> -30.63452  <b>South Side:</b> -30.65283  <b>Geodetic Datum:</b> ANG  <b>Loc Meth:</b>  <b>Loc Acc:</b> 100  <b>Grd Elev Datum:</b> AHD  <b>Grd Elev Acc:</b> 5  <b>Grd Elev Meth:</b>  <b>Gravity Datum:</b> O  <b>Gravity Acc:</b> 0.5  <b>Terr Corr Meth:</b>  <b>Terr Corr Error:</b></p>



## Index of Gravity Surveys

<p><b>Survey Id:</b> 198563  <b>Survey Name:</b> Traverse Grav Survey SA 85A3  <b>State:</b> SA  <b>Country:</b> AUS  <b>Operator:</b>  <b>Contractor:</b>  <b>Processor:</b>  <b>Access Code:</b> O  <b>Reliability:</b>  <b>On/Off:</b> On  <b>Start Date:</b>  <b>End Date:</b>  <b>Spacemin:</b> 500  <b>Spacemax:</b> 500  <b>Stations:</b> 53  <b>Vessel Type:</b>  <b>Vessel Name:</b>  <b>West Side:</b> 140.34326  <b>East Side:</b> 140.67898  <b>North Side:</b> -34.06754  <b>South Side:</b> -34.11237  <b>Geodetic Datum:</b> AGD66  <b>Loc Meth:</b>  <b>Loc Acc:</b> 100  <b>Grd Elev Datum:</b> AHD  <b>Grd Elev Acc:</b> 5  <b>Grd Elev Meth:</b>  <b>Gravity Datum:</b> O  <b>Gravity Acc:</b> 0.5  <b>Terr Corr Meth:</b>  <b>Terr Corr Error:</b></p>	<p><b>Survey Id:</b> 198570  <b>Survey Name:</b> Grav Survey  <b>State:</b> SA  <b>Country:</b> AUS  <b>Operator:</b>  <b>Contractor:</b>  <b>Processor:</b>  <b>Access Code:</b> O  <b>Reliability:</b>  <b>On/Off:</b> On  <b>Start Date:</b>  <b>End Date:</b>  <b>Spacemin:</b>  <b>Spacemax:</b>  <b>Stations:</b> 280  <b>Vessel Type:</b>  <b>Vessel Name:</b>  <b>West Side:</b> 134.7561  <b>East Side:</b> 135.542  <b>North Side:</b> -27.49998  <b>South Side:</b> -28.0981  <b>Geodetic Datum:</b> ANG  <b>Loc Meth:</b>  <b>Loc Acc:</b> 100  <b>Grd Elev Datum:</b> AHD  <b>Grd Elev Acc:</b> 5  <b>Grd Elev Meth:</b>  <b>Gravity Datum:</b> O  <b>Gravity Acc:</b> 0.5  <b>Terr Corr Meth:</b>  <b>Terr Corr Error:</b></p>
--	--

<p><b>Survey Id:</b> 198571  <b>Survey Name:</b> Grav Survey SA 85E1  <b>State:</b> SA  <b>Country:</b> AUS  <b>Operator:</b>  <b>Contractor:</b>  <b>Processor:</b>  <b>Access Code:</b> O  <b>Reliability:</b>  <b>On/Off:</b> On  <b>Start Date:</b>  <b>End Date:</b>  <b>Spacemin:</b>  <b>Spacemax:</b>  <b>Stations:</b> 94  <b>Vessel Type:</b>  <b>Vessel Name:</b>  <b>West Side:</b> 134.923  <b>East Side:</b> 135.4642  <b>North Side:</b> -27.7253  <b>South Side:</b> -27.76299  <b>Geodetic Datum:</b> ANG  <b>Loc Meth:</b>  <b>Loc Acc:</b> 100  <b>Grd Elev Datum:</b> AHD  <b>Grd Elev Acc:</b> 5  <b>Grd Elev Meth:</b>  <b>Gravity Datum:</b> O  <b>Gravity Acc:</b> 0.5  <b>Terr Corr Meth:</b>  <b>Terr Corr Error:</b></p>	<p><b>Survey Id:</b> 198572  <b>Survey Name:</b> Grav Survey  <b>State:</b> SA  <b>Country:</b> AUS  <b>Operator:</b>  <b>Contractor:</b>  <b>Processor:</b>  <b>Access Code:</b> O  <b>Reliability:</b>  <b>On/Off:</b> On  <b>Start Date:</b>  <b>End Date:</b>  <b>Spacemin:</b>  <b>Spacemax:</b>  <b>Stations:</b> 145  <b>Vessel Type:</b>  <b>Vessel Name:</b>  <b>West Side:</b> 134.6881  <b>East Side:</b> 134.7855  <b>North Side:</b> -27.09529  <b>South Side:</b> -27.4967  <b>Geodetic Datum:</b> ANG  <b>Loc Meth:</b>  <b>Loc Acc:</b> 100  <b>Grd Elev Datum:</b> AHD  <b>Grd Elev Acc:</b> 5  <b>Grd Elev Meth:</b>  <b>Gravity Datum:</b> O  <b>Gravity Acc:</b> 0.5  <b>Terr Corr Meth:</b>  <b>Terr Corr Error:</b></p>
---	---

## Index of Gravity Surveys

<p><b>Survey Id:</b> 198573  <b>Survey Name:</b> NOAA Soest Marine Grav MW8517  <b>State:</b>  <b>Country:</b> AUS  <b>Operator:</b>  <b>Contractor:</b>  <b>Processor:</b>  <b>Access Code:</b> O  <b>Reliability:</b>  <b>On/Off:</b> Off  <b>Start Date:</b>  <b>End Date:</b>  <b>Spacemin:</b>  <b>Spacemax:</b>  <b>Stations:</b> 796  <b>Vessel Type:</b>  <b>Vessel Name:</b>  <b>West Side:</b> 156.72956  <b>East Side:</b> 159.96138  <b>North Side:</b> -8.37885  <b>South Side:</b> -9.42082  <b>Geodetic Datum:</b> AGD66  <b>Loc Meth:</b>  <b>Loc Acc:</b> 100  <b>Grd Elev Datum:</b> AHD  <b>Grd Elev Acc:</b> 5  <b>Grd Elev Meth:</b>  <b>Gravity Datum:</b> N  <b>Gravity Acc:</b> 0.5  <b>Terr Corr Meth:</b>  <b>Terr Corr Error:</b></p>	<p><b>Survey Id:</b> 198591  <b>Survey Name:</b> Tasmania  <b>State:</b> TAS  <b>Country:</b> AUS  <b>Operator:</b> BMR  <b>Contractor:</b> BMR  <b>Processor:</b> BMR  <b>Access Code:</b> O  <b>Reliability:</b>  <b>On/Off:</b> On  <b>Start Date:</b> 2/03/1985  <b>End Date:</b> 8/03/1985  <b>Spacemin:</b>  <b>Spacemax:</b>  <b>Stations:</b> 2  <b>Vessel Type:</b> 4W  <b>Vessel Name:</b>  <b>West Side:</b> 146.425  <b>East Side:</b> 146.425  <b>North Side:</b> -41.17333  <b>South Side:</b> -41.17333  <b>Geodetic Datum:</b> AGD66  <b>Loc Meth:</b>  <b>Loc Acc:</b> 100  <b>Grd Elev Datum:</b> MSL  <b>Grd Elev Acc:</b> 5  <b>Grd Elev Meth:</b>  <b>Gravity Datum:</b> I  <b>Gravity Acc:</b> 0.1  <b>Terr Corr Meth:</b>  <b>Terr Corr Error:</b></p>
--	---

<p><b>Survey Id:</b> 198601  <b>Survey Name:</b> Duchess Grav Traverse 1986  <b>State:</b> QLD  <b>Country:</b> AUS  <b>Operator:</b>  <b>Contractor:</b> BMR  <b>Processor:</b> BMR  <b>Access Code:</b> O  <b>Reliability:</b>  <b>On/Off:</b> On  <b>Start Date:</b> 11/04/1986  <b>End Date:</b> 26/04/1986  <b>Spacemin:</b> 1000  <b>Spacemax:</b> 1000  <b>Stations:</b> 364  <b>Vessel Type:</b> 4W  <b>Vessel Name:</b>  <b>West Side:</b> 138.9242  <b>East Side:</b> 141.6151  <b>North Side:</b> -21.0338  <b>South Side:</b> -21.3688  <b>Geodetic Datum:</b> AGD66  <b>Loc Meth:</b>  <b>Loc Acc:</b> 100  <b>Grd Elev Datum:</b> AHD  <b>Grd Elev Acc:</b> 0.5  <b>Grd Elev Meth:</b>  <b>Gravity Datum:</b> O  <b>Gravity Acc:</b> 0.5  <b>Terr Corr Meth:</b>  <b>Terr Corr Error:</b></p>	<p><b>Survey Id:</b> 198602  <b>Survey Name:</b> Boullia Grav Traverse  <b>State:</b> QLD  <b>Country:</b> AUS  <b>Operator:</b>  <b>Contractor:</b> BMR  <b>Processor:</b> BMR  <b>Access Code:</b> O  <b>Reliability:</b>  <b>On/Off:</b> On  <b>Start Date:</b> 14/04/1986  <b>End Date:</b> 8/05/1986  <b>Spacemin:</b> 1000  <b>Spacemax:</b> 1000  <b>Stations:</b> 377  <b>Vessel Type:</b> 4W  <b>Vessel Name:</b>  <b>West Side:</b> 138.8026  <b>East Side:</b> 141.9462  <b>North Side:</b> -22.2583  <b>South Side:</b> -23.0583  <b>Geodetic Datum:</b> AGD66  <b>Loc Meth:</b>  <b>Loc Acc:</b> 100  <b>Grd Elev Datum:</b> AHD  <b>Grd Elev Acc:</b> 0.5  <b>Grd Elev Meth:</b>  <b>Gravity Datum:</b> O  <b>Gravity Acc:</b> 0.5  <b>Terr Corr Meth:</b>  <b>Terr Corr Error:</b></p>
---	---

## Index of Gravity Surveys

<p><b>Survey Id:</b> 198603  <b>Survey Name:</b> Corsair Detailed Grav - Kurnalpi</p> <p><b>State:</b> WA  <b>Country:</b> AUS  <b>Operator:</b> BMR  <b>Contractor:</b> BMR  <b>Processor:</b> BMR  <b>Access Code:</b> O  <b>Reliability:</b>  <b>On/Off:</b> On  <b>Start Date:</b> 26/06/1986  <b>End Date:</b> 8/09/1986  <b>Spacemin:</b> 100  <b>Spacemax:</b> 100  <b>Stations:</b> 5100  <b>Vessel Type:</b> FT  <b>Vessel Name:</b>  <b>West Side:</b> 121.5679  <b>East Side:</b> 121.6214  <b>North Side:</b> -30.7159  <b>South Side:</b> -30.8066  <b>Geodetic Datum:</b> AGD66  <b>Loc Meth:</b>  <b>Loc Acc:</b> 100  <b>Grd Elev Datum:</b> AHD  <b>Grd Elev Acc:</b> 0.5  <b>Grd Elev Meth:</b>  <b>Gravity Datum:</b> I  <b>Gravity Acc:</b> 0.5  <b>Terr Corr Meth:</b>  <b>Terr Corr Error:</b></p>	<p><b>Survey Id:</b> 198604  <b>Survey Name:</b> Corsair Detailed Grav - Kurnalpi continuation</p> <p><b>State:</b> WA  <b>Country:</b> AUS  <b>Operator:</b> BMR  <b>Contractor:</b> BMR  <b>Processor:</b> BMR  <b>Access Code:</b> O  <b>Reliability:</b>  <b>On/Off:</b> On  <b>Start Date:</b> 30/06/1986  <b>End Date:</b> 2/08/1986  <b>Spacemin:</b> 100  <b>Spacemax:</b> 100  <b>Stations:</b> 51  <b>Vessel Type:</b> FT  <b>Vessel Name:</b>  <b>West Side:</b> 121.5679  <b>East Side:</b> 121.6214  <b>North Side:</b> -30.7159  <b>South Side:</b> -30.8066  <b>Geodetic Datum:</b> AGD66  <b>Loc Meth:</b>  <b>Loc Acc:</b> 100  <b>Grd Elev Datum:</b> AHD  <b>Grd Elev Acc:</b> 5  <b>Grd Elev Meth:</b>  <b>Gravity Datum:</b> I  <b>Gravity Acc:</b> 0.1  <b>Terr Corr Meth:</b>  <b>Terr Corr Error:</b></p>
<p><b>Survey Id:</b> 198611  <b>Survey Name:</b> Beenleigh Block, Clarence-Moreton Basin Grav</p> <p><b>State:</b> QLD  <b>Country:</b> AUS  <b>Operator:</b>  <b>Contractor:</b>  <b>Processor:</b>  <b>Access Code:</b> O  <b>Reliability:</b>  <b>On/Off:</b> On  <b>Start Date:</b>  <b>End Date:</b>  <b>Spacemin:</b>  <b>Spacemax:</b>  <b>Stations:</b> 526  <b>Vessel Type:</b>  <b>Vessel Name:</b>  <b>West Side:</b> 148.07784  <b>East Side:</b> 153.33884  <b>North Side:</b> -26.5985  <b>South Side:</b> -27.82933  <b>Geodetic Datum:</b> AGD66  <b>Loc Meth:</b>  <b>Loc Acc:</b> 100  <b>Grd Elev Datum:</b> AHD  <b>Grd Elev Acc:</b> 5  <b>Grd Elev Meth:</b>  <b>Gravity Datum:</b> O  <b>Gravity Acc:</b> 0.5  <b>Terr Corr Meth:</b>  <b>Terr Corr Error:</b></p>	<p><b>Survey Id:</b> 198632  <b>Survey Name:</b> Angledool gravity</p> <p><b>State:</b> NSW  <b>Country:</b> AUS  <b>Operator:</b> Geological Survey of NSW  <b>Contractor:</b> Geological Survey of NSW  <b>Processor:</b> Geological Survey of NSW  <b>Access Code:</b> D  <b>Reliability:</b>  <b>On/Off:</b> On  <b>Start Date:</b> 1/09/1986  <b>End Date:</b> 31/12/1986  <b>Spacemin:</b> 5500  <b>Spacemax:</b> 5500  <b>Stations:</b> 311  <b>Vessel Type:</b> 4W  <b>Vessel Name:</b>  <b>West Side:</b> 147.40265  <b>East Side:</b> 148.29043  <b>North Side:</b> -29.00087  <b>South Side:</b> -30.08733  <b>Geodetic Datum:</b> AGD66  <b>Loc Meth:</b> MAN  <b>Loc Acc:</b> 20  <b>Grd Elev Datum:</b> AHD  <b>Grd Elev Acc:</b> 1  <b>Grd Elev Meth:</b> PGE  <b>Gravity Datum:</b> O  <b>Gravity Acc:</b> 0.25  <b>Terr Corr Meth:</b>  <b>Terr Corr Error:</b></p>

## Index of Gravity Surveys

<p><b>Survey Id:</b> 198633  <b>Survey Name:</b> Rugby Grav  <b>State:</b> QLD  <b>Country:</b> AUS  <b>Operator:</b> Qld Dept of Mines  <b>Contractor:</b> Qld Dept of Mines  <b>Processor:</b> Qld Dept of Mines  <b>Access Code:</b> O  <b>Reliability:</b>  <b>On/Off:</b> On  <b>Start Date:</b> 23/07/1986  <b>End Date:</b> 6/08/1986  <b>Spacemin:</b> 200  <b>Spacemax:</b> 1000  <b>Stations:</b> 284  <b>Vessel Type:</b> 4W  <b>Vessel Name:</b> Toyota Landcruiser  <b>West Side:</b> 147.78968  <b>East Side:</b> 147.88146  <b>North Side:</b> -22.0651  <b>South Side:</b> -22.1914  <b>Geodetic Datum:</b> AGD66  <b>Loc Meth:</b> SUR  <b>Loc Acc:</b> 100  <b>Grd Elev Datum:</b> AHD  <b>Grd Elev Acc:</b> 0.5  <b>Grd Elev Meth:</b> SUR  <b>Gravity Datum:</b> O  <b>Gravity Acc:</b> 0.1  <b>Terr Corr Meth:</b>  <b>Terr Corr Error:</b></p>	<p><b>Survey Id:</b> 198634  <b>Survey Name:</b> West Sahara Detailed Grav  <b>State:</b> WA  <b>Country:</b> AUS  <b>Operator:</b> Geoprospectors  <b>Contractor:</b>  <b>Processor:</b>  <b>Access Code:</b> O  <b>Reliability:</b>  <b>On/Off:</b> On  <b>Start Date:</b> 1/10/1986  <b>End Date:</b> 11/10/1986  <b>Spacemin:</b> 600  <b>Spacemax:</b> 600  <b>Stations:</b> 381  <b>Vessel Type:</b> 4W  <b>Vessel Name:</b> Toyota 47 Tray, Nissan Navara  <b>West Side:</b> 122.9168  <b>East Side:</b> 123.4052  <b>North Side:</b> -21.0659  <b>South Side:</b> -21.6909  <b>Geodetic Datum:</b> AGD66  <b>Loc Meth:</b> MAN  <b>Loc Acc:</b> 100  <b>Grd Elev Datum:</b> AHD  <b>Grd Elev Acc:</b> 2  <b>Grd Elev Meth:</b> MIB  <b>Gravity Datum:</b> O  <b>Gravity Acc:</b> 0.7  <b>Terr Corr Meth:</b>  <b>Terr Corr Error:</b></p>
<p><b>Survey Id:</b> 198635  <b>Survey Name:</b> Goonderoo Grav, Perth Basin  <b>State:</b> WA  <b>Country:</b> AUS  <b>Operator:</b> Agnew Clough Ltd  <b>Contractor:</b> Contract Geophysical Services  <b>Processor:</b> Contract Geophysical Services  <b>Access Code:</b> O  <b>Reliability:</b>  <b>On/Off:</b> On  <b>Start Date:</b>  <b>End Date:</b>  <b>Spacemin:</b> 300  <b>Spacemax:</b> 300  <b>Stations:</b> 596  <b>Vessel Type:</b> 4W  <b>Vessel Name:</b>  <b>West Side:</b> 115.89776  <b>East Side:</b> 116.06312  <b>North Side:</b> -30.45897  <b>South Side:</b> -30.64213  <b>Geodetic Datum:</b> AGD66  <b>Loc Meth:</b> SUR  <b>Loc Acc:</b> 50  <b>Grd Elev Datum:</b> AHD  <b>Grd Elev Acc:</b> 0.03  <b>Grd Elev Meth:</b> SUR  <b>Gravity Datum:</b> O  <b>Gravity Acc:</b> 0.1  <b>Terr Corr Meth:</b>  <b>Terr Corr Error:</b></p>	<p><b>Survey Id:</b> 198640  <b>Survey Name:</b> Collie - Bridgetown Grav  <b>State:</b> WA  <b>Country:</b> AUS  <b>Operator:</b> Geological Survey of WA  <b>Contractor:</b>  <b>Processor:</b> Geological Survey of WA  <b>Access Code:</b> O  <b>Reliability:</b>  <b>On/Off:</b> On  <b>Start Date:</b>  <b>End Date:</b>  <b>Spacemin:</b> 1000  <b>Spacemax:</b> 1000  <b>Stations:</b> 399  <b>Vessel Type:</b>  <b>Vessel Name:</b>  <b>West Side:</b> 116.001  <b>East Side:</b> 116.531  <b>North Side:</b> -33.504  <b>South Side:</b> -34.005  <b>Geodetic Datum:</b> AGD66  <b>Loc Meth:</b> SUR  <b>Loc Acc:</b> 100  <b>Grd Elev Datum:</b> AHD  <b>Grd Elev Acc:</b> 0.11  <b>Grd Elev Meth:</b> SUR  <b>Gravity Datum:</b> I  <b>Gravity Acc:</b> 0.5  <b>Terr Corr Meth:</b>  <b>Terr Corr Error:</b></p>

## Index of Gravity Surveys

<p><b>Survey Id:</b> 198641  <b>Survey Name:</b> Shepparton detailed traverse, gravity  <b>State:</b> VIC  <b>Country:</b> AUS  <b>Operator:</b> Dept Mines and Energy Vic  <b>Contractor:</b>  <b>Processor:</b>  <b>Access Code:</b> O  <b>Reliability:</b>  <b>On/Off:</b> On  <b>Start Date:</b>  <b>End Date:</b>  <b>Spacemin:</b>  <b>Spacemax:</b>  <b>Stations:</b> 175  <b>Vessel Type:</b>  <b>Vessel Name:</b>  <b>West Side:</b> 145.1856  <b>East Side:</b> 145.37031  <b>North Side:</b> -36.42196  <b>South Side:</b> -36.4271  <b>Geodetic Datum:</b> AGD66  <b>Loc Meth:</b>  <b>Loc Acc:</b> 100  <b>Grd Elev Datum:</b> AHD  <b>Grd Elev Acc:</b> 5  <b>Grd Elev Meth:</b>  <b>Gravity Datum:</b> I  <b>Gravity Acc:</b> 0.5  <b>Terr Corr Meth:</b> DFA  <b>Terr Corr Error:</b></p>	<p><b>Survey Id:</b> 198642  <b>Survey Name:</b> Popiltah gravity  <b>State:</b> NSW  <b>Country:</b> AUS  <b>Operator:</b> Monash University 1986  <b>Contractor:</b>  <b>Processor:</b>  <b>Access Code:</b> O  <b>Reliability:</b>  <b>On/Off:</b> On  <b>Start Date:</b>  <b>End Date:</b>  <b>Spacemin:</b>  <b>Spacemax:</b>  <b>Stations:</b> 239  <b>Vessel Type:</b>  <b>Vessel Name:</b>  <b>West Side:</b> 141.2963  <b>East Side:</b> 141.89875  <b>North Side:</b> -32.81653  <b>South Side:</b> -33.25524  <b>Geodetic Datum:</b> AGD66  <b>Loc Meth:</b> SUR  <b>Loc Acc:</b> 5  <b>Grd Elev Datum:</b> AHD  <b>Grd Elev Acc:</b> 0.5  <b>Grd Elev Meth:</b> SUR  <b>Gravity Datum:</b> I  <b>Gravity Acc:</b> 0.2  <b>Terr Corr Meth:</b>  <b>Terr Corr Error:</b></p>
---	--

<p><b>Survey Id:</b> 198643  <b>Survey Name:</b> Moe detailed gravity  <b>State:</b> VIC  <b>Country:</b> AUS  <b>Operator:</b> Dept Mines and Energy Vic  <b>Contractor:</b>  <b>Processor:</b>  <b>Access Code:</b> O  <b>Reliability:</b>  <b>On/Off:</b> On  <b>Start Date:</b>  <b>End Date:</b>  <b>Spacemin:</b>  <b>Spacemax:</b>  <b>Stations:</b> 86  <b>Vessel Type:</b>  <b>Vessel Name:</b>  <b>West Side:</b> 146.35907  <b>East Side:</b> 146.36659  <b>North Side:</b> -38.25052  <b>South Side:</b> -38.26038  <b>Geodetic Datum:</b> AGD66  <b>Loc Meth:</b>  <b>Loc Acc:</b> 100  <b>Grd Elev Datum:</b> AHD  <b>Grd Elev Acc:</b> 5  <b>Grd Elev Meth:</b>  <b>Gravity Datum:</b> I  <b>Gravity Acc:</b> 0.5  <b>Terr Corr Meth:</b> DFA  <b>Terr Corr Error:</b></p>	<p><b>Survey Id:</b> 198646  <b>Survey Name:</b> Matlock detailed gravity  <b>State:</b> VIC  <b>Country:</b> AUS  <b>Operator:</b> Dept Mines and Energy Vic  <b>Contractor:</b>  <b>Processor:</b>  <b>Access Code:</b> O  <b>Reliability:</b>  <b>On/Off:</b> On  <b>Start Date:</b>  <b>End Date:</b>  <b>Spacemin:</b>  <b>Spacemax:</b>  <b>Stations:</b> 62  <b>Vessel Type:</b>  <b>Vessel Name:</b>  <b>West Side:</b> 146.35439  <b>East Side:</b> 146.43127  <b>North Side:</b> -37.81487  <b>South Side:</b> -37.89117  <b>Geodetic Datum:</b> AGD66  <b>Loc Meth:</b>  <b>Loc Acc:</b> 100  <b>Grd Elev Datum:</b> AHD  <b>Grd Elev Acc:</b> 5  <b>Grd Elev Meth:</b>  <b>Gravity Datum:</b> I  <b>Gravity Acc:</b> 0.5  <b>Terr Corr Meth:</b> DFA  <b>Terr Corr Error:</b></p>
---	---

## Index of Gravity Surveys

<p><b>Survey Id:</b> 198650  <b>Survey Name:</b> Traverse Grav Survey SA 86E0  <b>State:</b> SA  <b>Country:</b> AUS  <b>Operator:</b>  <b>Contractor:</b>  <b>Processor:</b>  <b>Access Code:</b> O  <b>Reliability:</b>  <b>On/Off:</b> On  <b>Start Date:</b>  <b>End Date:</b>  <b>Spacemin:</b> 300  <b>Spacemax:</b> 300  <b>Stations:</b> 103  <b>Vessel Type:</b>  <b>Vessel Name:</b>  <b>West Side:</b> 138.05423  <b>East Side:</b> 138.15419  <b>North Side:</b> -30.34971  <b>South Side:</b> -30.47443  <b>Geodetic Datum:</b> AGD66  <b>Loc Meth:</b>  <b>Loc Acc:</b> 100  <b>Grd Elev Datum:</b> AHD  <b>Grd Elev Acc:</b> 5  <b>Grd Elev Meth:</b>  <b>Gravity Datum:</b> O  <b>Gravity Acc:</b> 0.5  <b>Terr Corr Meth:</b>  <b>Terr Corr Error:</b></p>	<p><b>Survey Id:</b> 198651  <b>Survey Name:</b> Tasmanian Grav Data  <b>State:</b> TAS  <b>Country:</b> AUS  <b>Operator:</b>  <b>Contractor:</b>  <b>Processor:</b>  <b>Access Code:</b> O  <b>Reliability:</b>  <b>On/Off:</b> On  <b>Start Date:</b>  <b>End Date:</b>  <b>Spacemin:</b>  <b>Spacemax:</b>  <b>Stations:</b> 3282  <b>Vessel Type:</b>  <b>Vessel Name:</b>  <b>West Side:</b> 145.21059  <b>East Side:</b> 146.04296  <b>North Side:</b> -41.36998  <b>South Side:</b> -43.10908  <b>Geodetic Datum:</b> AGD66  <b>Loc Meth:</b>  <b>Loc Acc:</b> 35  <b>Grd Elev Datum:</b> AHD  <b>Grd Elev Acc:</b> 2.5  <b>Grd Elev Meth:</b>  <b>Gravity Datum:</b> O  <b>Gravity Acc:</b> 0.5  <b>Terr Corr Meth:</b>  <b>Terr Corr Error:</b></p>
---	---

<p><b>Survey Id:</b> 198654  <b>Survey Name:</b> EL 1145 Engenina Detailed Gravity Traverses  <b>State:</b> SA  <b>Country:</b> AUS  <b>Operator:</b> CRA Exploration  <b>Contractor:</b> Geoterrex  <b>Processor:</b> Geoterrex  <b>Access Code:</b> O  <b>Reliability:</b>  <b>On/Off:</b> On  <b>Start Date:</b> 25/01/1986  <b>End Date:</b> 22/02/1986  <b>Spacemin:</b> 50  <b>Spacemax:</b> 100  <b>Stations:</b> 2557  <b>Vessel Type:</b>  <b>Vessel Name:</b>  <b>West Side:</b> 135.08252  <b>East Side:</b> 135.56825  <b>North Side:</b> -29.24359  <b>South Side:</b> -29.73924  <b>Geodetic Datum:</b> AGD66  <b>Loc Meth:</b>  <b>Loc Acc:</b> 100  <b>Grd Elev Datum:</b> AHD  <b>Grd Elev Acc:</b> 0.5  <b>Grd Elev Meth:</b>  <b>Gravity Datum:</b> P  <b>Gravity Acc:</b> 0.1  <b>Terr Corr Meth:</b>  <b>Terr Corr Error:</b></p>	<p><b>Survey Id:</b> 198655  <b>Survey Name:</b> Kulgera Umbeara Grav Traverses  <b>State:</b> NT  <b>Country:</b> AUS  <b>Operator:</b> Geological Survey of NT  <b>Contractor:</b>  <b>Processor:</b> Geological Survey of NT  <b>Access Code:</b> O  <b>Reliability:</b>  <b>On/Off:</b> On  <b>Start Date:</b> 1/05/1986  <b>End Date:</b> 30/06/1986  <b>Spacemin:</b> 4000  <b>Spacemax:</b> 4000  <b>Stations:</b> 436  <b>Vessel Type:</b> 4W  <b>Vessel Name:</b>  <b>West Side:</b> 132.2318  <b>East Side:</b> 134.0889  <b>North Side:</b> -25.4542  <b>South Side:</b> -26.0386  <b>Geodetic Datum:</b> AGD66  <b>Loc Meth:</b> PHT  <b>Loc Acc:</b> 150  <b>Grd Elev Datum:</b> AHD  <b>Grd Elev Acc:</b> 3  <b>Grd Elev Meth:</b> PGE  <b>Gravity Datum:</b> I  <b>Gravity Acc:</b> 0.5  <b>Terr Corr Meth:</b>  <b>Terr Corr Error:</b></p>
--	---

## Index of Gravity Surveys

<p><b>Survey Id:</b> 198656  <b>Survey Name:</b> EL1323 EL1324 EL1330 SA  Detailed Gravity  <b>State:</b> SA  <b>Country:</b> AUS  <b>Operator:</b> CRA Exploration  <b>Contractor:</b>  <b>Processor:</b>  <b>Access Code:</b> O  <b>Reliability:</b>  <b>On/Off:</b> On  <b>Start Date:</b> 13/04/1986  <b>End Date:</b> 29/07/1989  <b>Spacemin:</b> 100  <b>Spacemax:</b> 1000  <b>Stations:</b> 1206  <b>Vessel Type:</b>  <b>Vessel Name:</b>  <b>West Side:</b> 133.73504  <b>East Side:</b> 134.77769  <b>North Side:</b> -29.17817  <b>South Side:</b> -29.37675  <b>Geodetic Datum:</b> AGD66  <b>Loc Meth:</b>  <b>Loc Acc:</b> 100  <b>Grd Elev Datum:</b> AHD  <b>Grd Elev Acc:</b> 5  <b>Grd Elev Meth:</b>  <b>Gravity Datum:</b> P  <b>Gravity Acc:</b> 0.5  <b>Terr Corr Meth:</b>  <b>Terr Corr Error:</b></p>	<p><b>Survey Id:</b> 198657  <b>Survey Name:</b> EL1494 EL1145 Engenina SA  Detailed Gravity  <b>State:</b> SA  <b>Country:</b> AUS  <b>Operator:</b> CRA Exploration  <b>Contractor:</b>  <b>Processor:</b>  <b>Access Code:</b> O  <b>Reliability:</b>  <b>On/Off:</b> On  <b>Start Date:</b> 6/05/1987  <b>End Date:</b> 27/05/1992  <b>Spacemin:</b> 100  <b>Spacemax:</b> 100  <b>Stations:</b> 1740  <b>Vessel Type:</b>  <b>Vessel Name:</b>  <b>West Side:</b> 135.10386  <b>East Side:</b> 135.54108  <b>North Side:</b> -29.30677  <b>South Side:</b> -29.70348  <b>Geodetic Datum:</b> AGD66  <b>Loc Meth:</b>  <b>Loc Acc:</b> 100  <b>Grd Elev Datum:</b> AHD  <b>Grd Elev Acc:</b> 5  <b>Grd Elev Meth:</b>  <b>Gravity Datum:</b> P  <b>Gravity Acc:</b> 0.5  <b>Terr Corr Meth:</b>  <b>Terr Corr Error:</b></p>
--	--

<p><b>Survey Id:</b> 198670  <b>Survey Name:</b> Grav Survey  <b>State:</b> SA  <b>Country:</b> AUS  <b>Operator:</b>  <b>Contractor:</b>  <b>Processor:</b>  <b>Access Code:</b> O  <b>Reliability:</b>  <b>On/Off:</b> On  <b>Start Date:</b>  <b>End Date:</b>  <b>Spacemin:</b>  <b>Spacemax:</b>  <b>Stations:</b> 211  <b>Vessel Type:</b>  <b>Vessel Name:</b>  <b>West Side:</b> 134.51283  <b>East Side:</b> 134.87409  <b>North Side:</b> -33.01889  <b>South Side:</b> -33.31744  <b>Geodetic Datum:</b> ANG  <b>Loc Meth:</b>  <b>Loc Acc:</b> 100  <b>Grd Elev Datum:</b> AHD  <b>Grd Elev Acc:</b> 5  <b>Grd Elev Meth:</b>  <b>Gravity Datum:</b> O  <b>Gravity Acc:</b> 0.5  <b>Terr Corr Meth:</b>  <b>Terr Corr Error:</b></p>	<p><b>Survey Id:</b> 198671  <b>Survey Name:</b> Lamont Marine Grav C2708  <b>State:</b> WA  <b>Country:</b> AUS  <b>Operator:</b>  <b>Contractor:</b>  <b>Processor:</b>  <b>Access Code:</b> O  <b>Reliability:</b>  <b>On/Off:</b> Off  <b>Start Date:</b>  <b>End Date:</b>  <b>Spacemin:</b>  <b>Spacemax:</b>  <b>Stations:</b> 908  <b>Vessel Type:</b> MV  <b>Vessel Name:</b>  <b>West Side:</b> 108.00159  <b>East Side:</b> 115.08932  <b>North Side:</b> -31.94834  <b>South Side:</b> -32.24982  <b>Geodetic Datum:</b> AGD66  <b>Loc Meth:</b>  <b>Loc Acc:</b> 100  <b>Grd Elev Datum:</b> AHD  <b>Grd Elev Acc:</b> 5  <b>Grd Elev Meth:</b>  <b>Gravity Datum:</b> N  <b>Gravity Acc:</b> 0.5  <b>Terr Corr Meth:</b>  <b>Terr Corr Error:</b></p>
--	---

## Index of Gravity Surveys

<p><b>Survey Id:</b> 198673  <b>Survey Name:</b> Traverses Grav Survey SA 86A3  <b>State:</b> SA  <b>Country:</b> AUS  <b>Operator:</b>  <b>Contractor:</b>  <b>Processor:</b>  <b>Access Code:</b> O  <b>Reliability:</b>  <b>On/Off:</b> On  <b>Start Date:</b>  <b>End Date:</b>  <b>Spacemin:</b> 250  <b>Spacemax:</b> 250  <b>Stations:</b> 38  <b>Vessel Type:</b>  <b>Vessel Name:</b>  <b>West Side:</b> 134.64579  <b>East Side:</b> 134.77260  <b>North Side:</b> -27.18903  <b>South Side:</b> -27.25867  <b>Geodetic Datum:</b> AGD66  <b>Loc Meth:</b>  <b>Loc Acc:</b> 100  <b>Grd Elev Datum:</b> AHD  <b>Grd Elev Acc:</b> 5  <b>Grd Elev Meth:</b>  <b>Gravity Datum:</b> O  <b>Gravity Acc:</b> 0.5  <b>Terr Corr Meth:</b>  <b>Terr Corr Error:</b></p>	<p><b>Survey Id:</b> 198680  <b>Survey Name:</b> Stuart Shelf 86O0  <b>State:</b> SA  <b>Country:</b> AUS  <b>Operator:</b> Dept Minerals and Energy SA  <b>Contractor:</b>  <b>Processor:</b>  <b>Access Code:</b> O  <b>Reliability:</b>  <b>On/Off:</b> On  <b>Start Date:</b>  <b>End Date:</b>  <b>Spacemin:</b> 1000  <b>Spacemax:</b> 2000  <b>Stations:</b> 747  <b>Vessel Type:</b>  <b>Vessel Name:</b>  <b>West Side:</b> 134.00736  <b>East Side:</b> 135.18616  <b>North Side:</b> -29.03354  <b>South Side:</b> -29.60491  <b>Geodetic Datum:</b> AGD66  <b>Loc Meth:</b>  <b>Loc Acc:</b> 100  <b>Grd Elev Datum:</b> AHD  <b>Grd Elev Acc:</b> 5  <b>Grd Elev Meth:</b>  <b>Gravity Datum:</b> O  <b>Gravity Acc:</b> 0.5  <b>Terr Corr Meth:</b>  <b>Terr Corr Error:</b></p>
<p><b>Survey Id:</b> 198701  <b>Survey Name:</b> Manara Grav  <b>State:</b> NSW  <b>Country:</b> AUS  <b>Operator:</b> BMR  <b>Contractor:</b>  <b>Processor:</b> BMR  <b>Access Code:</b> O  <b>Reliability:</b>  <b>On/Off:</b> On  <b>Start Date:</b> 9/03/1987  <b>End Date:</b> 20/03/1987  <b>Spacemin:</b> 300  <b>Spacemax:</b> 300  <b>Stations:</b> 268  <b>Vessel Type:</b> 4W  <b>Vessel Name:</b>  <b>West Side:</b> 142.5444  <b>East Side:</b> 143.2875  <b>North Side:</b> -32.4222  <b>South Side:</b> -32.7305  <b>Geodetic Datum:</b> AGD66  <b>Loc Meth:</b>  <b>Loc Acc:</b> 100  <b>Grd Elev Datum:</b> AHD  <b>Grd Elev Acc:</b> 2  <b>Grd Elev Meth:</b> PGE  <b>Gravity Datum:</b> O  <b>Gravity Acc:</b> 0.5  <b>Terr Corr Meth:</b>  <b>Terr Corr Error:</b></p>	<p><b>Survey Id:</b> 198702  <b>Survey Name:</b> Tumut Seismic Traverse, Grav  <b>State:</b> NSW  <b>Country:</b> AUS  <b>Operator:</b> BMR  <b>Contractor:</b>  <b>Processor:</b> BMR  <b>Access Code:</b> O  <b>Reliability:</b>  <b>On/Off:</b> On  <b>Start Date:</b> 11/06/1986  <b>End Date:</b> 27/04/1987  <b>Spacemin:</b>  <b>Spacemax:</b>  <b>Stations:</b> 164  <b>Vessel Type:</b> 4W  <b>Vessel Name:</b>  <b>West Side:</b> 147.989  <b>East Side:</b> 148.4295  <b>North Side:</b> -35.0134  <b>South Side:</b> -35.2639  <b>Geodetic Datum:</b> AGD66  <b>Loc Meth:</b> SUR  <b>Loc Acc:</b> 100  <b>Grd Elev Datum:</b> AHD  <b>Grd Elev Acc:</b> 2  <b>Grd Elev Meth:</b> SUR  <b>Gravity Datum:</b> I  <b>Gravity Acc:</b> 0.5  <b>Terr Corr Meth:</b>  <b>Terr Corr Error:</b></p>



## Index of Gravity Surveys

<p><b>Survey Id:</b> 198703  <b>Survey Name:</b> Clarence Moreton Basin Grav  <b>State:</b> QLD  <b>Country:</b> AUS  <b>Operator:</b>  <b>Contractor:</b> BMR  <b>Processor:</b> BMR  <b>Access Code:</b> O  <b>Reliability:</b>  <b>On/Off:</b> On  <b>Start Date:</b> 23/05/1987  <b>End Date:</b> 5/07/1987  <b>Spacemin:</b>  <b>Spacemax:</b>  <b>Stations:</b> 973  <b>Vessel Type:</b>  <b>Vessel Name:</b>  <b>West Side:</b> 149.9763  <b>East Side:</b> 152.9112  <b>North Side:</b> -27.0023  <b>South Side:</b> -28.3156  <b>Geodetic Datum:</b> AGD66  <b>Loc Meth:</b>  <b>Loc Acc:</b> 100  <b>Grd Elev Datum:</b> AHD  <b>Grd Elev Acc:</b> 1  <b>Grd Elev Meth:</b>  <b>Gravity Datum:</b> O  <b>Gravity Acc:</b> 0.5  <b>Terr Corr Meth:</b>  <b>Terr Corr Error:</b></p>	<p><b>Survey Id:</b> 198704  <b>Survey Name:</b> Bowen - Conway Grav Traverses  <b>State:</b> QLD  <b>Country:</b> AUS  <b>Operator:</b> BMR  <b>Contractor:</b> BMR  <b>Processor:</b> BMR  <b>Access Code:</b> O  <b>Reliability:</b>  <b>On/Off:</b> On  <b>Start Date:</b> 19/09/1987  <b>End Date:</b> 1/10/1987  <b>Spacemin:</b> 200  <b>Spacemax:</b> 200  <b>Stations:</b> 246  <b>Vessel Type:</b>  <b>Vessel Name:</b>  <b>West Side:</b> 147.3388  <b>East Side:</b> 147.3987  <b>North Side:</b> -20.9875  <b>South Side:</b> -21.3867  <b>Geodetic Datum:</b> AGD66  <b>Loc Meth:</b>  <b>Loc Acc:</b> 100  <b>Grd Elev Datum:</b> AHD  <b>Grd Elev Acc:</b> 1  <b>Grd Elev Meth:</b>  <b>Gravity Datum:</b> O  <b>Gravity Acc:</b> 0.5  <b>Terr Corr Meth:</b>  <b>Terr Corr Error:</b></p>
--	--

<p><b>Survey Id:</b> 198705  <b>Survey Name:</b> Bowen - Bimmera Grav Traverses  <b>State:</b> QLD  <b>Country:</b> AUS  <b>Operator:</b> BMR  <b>Contractor:</b> BMR  <b>Processor:</b> BMR  <b>Access Code:</b> O  <b>Reliability:</b>  <b>On/Off:</b> On  <b>Start Date:</b> 2/11/1987  <b>End Date:</b> 5/11/1987  <b>Spacemin:</b> 100  <b>Spacemax:</b> 100  <b>Stations:</b> 135  <b>Vessel Type:</b>  <b>Vessel Name:</b>  <b>West Side:</b> 147.3668  <b>East Side:</b> 147.3805  <b>North Side:</b> -21.0695  <b>South Side:</b> -21.0876  <b>Geodetic Datum:</b> AGD66  <b>Loc Meth:</b>  <b>Loc Acc:</b> 100  <b>Grd Elev Datum:</b> AHD  <b>Grd Elev Acc:</b> 1  <b>Grd Elev Meth:</b>  <b>Gravity Datum:</b> O  <b>Gravity Acc:</b> 0.5  <b>Terr Corr Meth:</b>  <b>Terr Corr Error:</b></p>	<p><b>Survey Id:</b> 198706  <b>Survey Name:</b> Bowen Basin Grav Traverses  <b>State:</b> QLD  <b>Country:</b> AUS  <b>Operator:</b> BMR  <b>Contractor:</b> BMR  <b>Processor:</b> BMR  <b>Access Code:</b> O  <b>Reliability:</b>  <b>On/Off:</b> On  <b>Start Date:</b> 6/10/1987  <b>End Date:</b> 8/12/1987  <b>Spacemin:</b> 2500  <b>Spacemax:</b> 2500  <b>Stations:</b> 801  <b>Vessel Type:</b>  <b>Vessel Name:</b>  <b>West Side:</b> 147.0038  <b>East Side:</b> 147.8661  <b>North Side:</b> -20.1611  <b>South Side:</b> -21.5233  <b>Geodetic Datum:</b> AGD66  <b>Loc Meth:</b>  <b>Loc Acc:</b> 100  <b>Grd Elev Datum:</b> AHD  <b>Grd Elev Acc:</b> 5  <b>Grd Elev Meth:</b>  <b>Gravity Datum:</b> O  <b>Gravity Acc:</b> 0.1  <b>Terr Corr Meth:</b>  <b>Terr Corr Error:</b></p>
--	--

## Index of Gravity Surveys

<p><b>Survey Id:</b> 198730  <b>Survey Name:</b> Bellata Area II, III, Moree Sheet Grav  <b>State:</b> NSW  <b>Country:</b> AUS  <b>Operator:</b> NSW Mines Dept  <b>Contractor:</b>  <b>Processor:</b>  <b>Access Code:</b> O  <b>Reliability:</b>  <b>On/Off:</b> On  <b>Start Date:</b>  <b>End Date:</b>  <b>Spacemin:</b>  <b>Spacemax:</b>  <b>Stations:</b> 118  <b>Vessel Type:</b>  <b>Vessel Name:</b>  <b>West Side:</b> 149.6222  <b>East Side:</b> 149.841  <b>North Side:</b> -29.8612  <b>South Side:</b> -29.9608  <b>Geodetic Datum:</b> AGD66  <b>Loc Meth:</b>  <b>Loc Acc:</b> 100  <b>Grd Elev Datum:</b> AHD  <b>Grd Elev Acc:</b> 5  <b>Grd Elev Meth:</b>  <b>Gravity Datum:</b> N  <b>Gravity Acc:</b> 0.5  <b>Terr Corr Meth:</b>  <b>Terr Corr Error:</b></p>	<p><b>Survey Id:</b> 198735  <b>Survey Name:</b> Victory-Sentinel Bore Grav  <b>State:</b> NT,SA  <b>Country:</b> AUS  <b>Operator:</b> Geological Survey of NT  <b>Contractor:</b>  <b>Processor:</b> Geological Survey of NT  <b>Access Code:</b> O  <b>Reliability:</b>  <b>On/Off:</b> On  <b>Start Date:</b> 22/04/1987  <b>End Date:</b> 17/07/1987  <b>Spacemin:</b> 1000  <b>Spacemax:</b> 1000  <b>Stations:</b> 1000  <b>Vessel Type:</b> 4W  <b>Vessel Name:</b>  <b>West Side:</b> 131.9984  <b>East Side:</b> 133.0014  <b>North Side:</b> -25.4938  <b>South Side:</b> -26.0175  <b>Geodetic Datum:</b> AGD66  <b>Loc Meth:</b> PHT  <b>Loc Acc:</b> 150  <b>Grd Elev Datum:</b> AHD  <b>Grd Elev Acc:</b> 3  <b>Grd Elev Meth:</b> PGE  <b>Gravity Datum:</b> I  <b>Gravity Acc:</b> 1  <b>Terr Corr Meth:</b>  <b>Terr Corr Error:</b></p>
<p><b>Survey Id:</b> 198740  <b>Survey Name:</b> Collie - Bridgetown - Dinninup Grav  <b>State:</b> WA  <b>Country:</b> AUS  <b>Operator:</b> Geological Survey of WA  <b>Contractor:</b>  <b>Processor:</b> Geological Survey of WA  <b>Access Code:</b> O  <b>Reliability:</b>  <b>On/Off:</b> On  <b>Start Date:</b>  <b>End Date:</b>  <b>Spacemin:</b> 1000  <b>Spacemax:</b> 1000  <b>Stations:</b> 369  <b>Vessel Type:</b>  <b>Vessel Name:</b>  <b>West Side:</b> 116.003  <b>East Side:</b> 116.995  <b>North Side:</b> -33.501  <b>South Side:</b> -34.027  <b>Geodetic Datum:</b> AGD66  <b>Loc Meth:</b>  <b>Loc Acc:</b> 100  <b>Grd Elev Datum:</b> AHD  <b>Grd Elev Acc:</b> 0.1  <b>Grd Elev Meth:</b> SUR  <b>Gravity Datum:</b> I  <b>Gravity Acc:</b> 0.5  <b>Terr Corr Meth:</b>  <b>Terr Corr Error:</b></p>	<p><b>Survey Id:</b> 198741  <b>Survey Name:</b> Mildura detailed gravity  <b>State:</b> VIC  <b>Country:</b> AUS  <b>Operator:</b> Dept Mines and Energy Vic  <b>Contractor:</b>  <b>Processor:</b>  <b>Access Code:</b> O  <b>Reliability:</b>  <b>On/Off:</b> On  <b>Start Date:</b>  <b>End Date:</b>  <b>Spacemin:</b>  <b>Spacemax:</b>  <b>Stations:</b> 559  <b>Vessel Type:</b>  <b>Vessel Name:</b>  <b>West Side:</b> 142.07489  <b>East Side:</b> 142.64654  <b>North Side:</b> -34.25005  <b>South Side:</b> -34.80205  <b>Geodetic Datum:</b> AGD66  <b>Loc Meth:</b>  <b>Loc Acc:</b> 100  <b>Grd Elev Datum:</b> AHD  <b>Grd Elev Acc:</b> 5  <b>Grd Elev Meth:</b>  <b>Gravity Datum:</b> I  <b>Gravity Acc:</b> 0.5  <b>Terr Corr Meth:</b> DFA  <b>Terr Corr Error:</b></p>

## Index of Gravity Surveys

<p><b>Survey Id:</b> 198744  <b>Survey Name:</b> Otway Basin Detailed Grav  PEP100  <b>State:</b> VIC  <b>Country:</b> AUS  <b>Operator:</b> Hartogen  <b>Contractor:</b> Wongela Geophysics  <b>Processor:</b>  <b>Access Code:</b> O  <b>Reliability:</b>  <b>On/Off:</b> On  <b>Start Date:</b>  <b>End Date:</b>  <b>Spacemin:</b> 500  <b>Spacemax:</b> 500  <b>Stations:</b> 2756  <b>Vessel Type:</b>  <b>Vessel Name:</b>  <b>West Side:</b> 142.0105  <b>East Side:</b> 144.2085  <b>North Side:</b> -38.1701  <b>South Side:</b> -38.8556  <b>Geodetic Datum:</b> AGD66  <b>Loc Meth:</b>  <b>Loc Acc:</b> 100  <b>Grd Elev Datum:</b> AHD  <b>Grd Elev Acc:</b> 5  <b>Grd Elev Meth:</b>  <b>Gravity Datum:</b> I  <b>Gravity Acc:</b> 0.5  <b>Terr Corr Meth:</b> DFA  <b>Terr Corr Error:</b></p>	<p><b>Survey Id:</b> 198749  <b>Survey Name:</b> Tasmanian Grav Data  <b>State:</b> TAS  <b>Country:</b> AUS  <b>Operator:</b>  <b>Contractor:</b>  <b>Processor:</b>  <b>Access Code:</b> O  <b>Reliability:</b>  <b>On/Off:</b> On  <b>Start Date:</b>  <b>End Date:</b>  <b>Spacemin:</b>  <b>Spacemax:</b>  <b>Stations:</b> 317  <b>Vessel Type:</b>  <b>Vessel Name:</b>  <b>West Side:</b> 145.65508  <b>East Side:</b> 145.68206  <b>North Side:</b> -41.57489  <b>South Side:</b> -41.59777  <b>Geodetic Datum:</b> AGD66  <b>Loc Meth:</b>  <b>Loc Acc:</b> 100  <b>Grd Elev Datum:</b> AHD  <b>Grd Elev Acc:</b> 5  <b>Grd Elev Meth:</b>  <b>Gravity Datum:</b> O  <b>Gravity Acc:</b> 0.5  <b>Terr Corr Meth:</b>  <b>Terr Corr Error:</b></p>
--	---

<p><b>Survey Id:</b> 198750  <b>Survey Name:</b> Tasmanian Grav Data  <b>State:</b> TAS  <b>Country:</b> AUS  <b>Operator:</b>  <b>Contractor:</b>  <b>Processor:</b>  <b>Access Code:</b> O  <b>Reliability:</b>  <b>On/Off:</b> On  <b>Start Date:</b>  <b>End Date:</b>  <b>Spacemin:</b>  <b>Spacemax:</b>  <b>Stations:</b> 850  <b>Vessel Type:</b>  <b>Vessel Name:</b>  <b>West Side:</b> 146.52444  <b>East Side:</b> 147.41999  <b>North Side:</b> -42.88953  <b>South Side:</b> -43.60828  <b>Geodetic Datum:</b> AGD66  <b>Loc Meth:</b>  <b>Loc Acc:</b> 100  <b>Grd Elev Datum:</b> AHD  <b>Grd Elev Acc:</b> 5  <b>Grd Elev Meth:</b>  <b>Gravity Datum:</b> O  <b>Gravity Acc:</b> 0.5  <b>Terr Corr Meth:</b>  <b>Terr Corr Error:</b></p>	<p><b>Survey Id:</b> 198751  <b>Survey Name:</b> Tasmanian Grav Data  <b>State:</b> TAS  <b>Country:</b> AUS  <b>Operator:</b>  <b>Contractor:</b>  <b>Processor:</b>  <b>Access Code:</b> O  <b>Reliability:</b>  <b>On/Off:</b> On  <b>Start Date:</b>  <b>End Date:</b>  <b>Spacemin:</b>  <b>Spacemax:</b>  <b>Stations:</b> 2198  <b>Vessel Type:</b>  <b>Vessel Name:</b>  <b>West Side:</b> 144.92177  <b>East Side:</b> 147.62479  <b>North Side:</b> -40.94799  <b>South Side:</b> -42.84582  <b>Geodetic Datum:</b> AGD66  <b>Loc Meth:</b>  <b>Loc Acc:</b> 100  <b>Grd Elev Datum:</b> AHD  <b>Grd Elev Acc:</b> 5  <b>Grd Elev Meth:</b>  <b>Gravity Datum:</b> O  <b>Gravity Acc:</b> 0.5  <b>Terr Corr Meth:</b>  <b>Terr Corr Error:</b></p>
---	--

## Index of Gravity Surveys

<p><b>Survey Id:</b> 198752  <b>Survey Name:</b> Tasmanian Detailed Gravity</p> <p><b>State:</b> TAS  <b>Country:</b> AUS  <b>Operator:</b>  <b>Contractor:</b>  <b>Processor:</b>  <b>Access Code:</b> O  <b>Reliability:</b>  <b>On/Off:</b> On  <b>Start Date:</b>  <b>End Date:</b>  <b>Spacemin:</b> 100  <b>Spacemax:</b> 100  <b>Stations:</b> 357  <b>Vessel Type:</b>  <b>Vessel Name:</b>  <b>West Side:</b> 145.51533  <b>East Side:</b> 145.55759  <b>North Side:</b> -41.75528  <b>South Side:</b> -41.81502  <b>Geodetic Datum:</b> AGD66  <b>Loc Meth:</b>  <b>Loc Acc:</b> 100  <b>Grd Elev Datum:</b> AHD  <b>Grd Elev Acc:</b> 5  <b>Grd Elev Meth:</b>  <b>Gravity Datum:</b> O  <b>Gravity Acc:</b> 0.5  <b>Terr Corr Meth:</b>  <b>Terr Corr Error:</b></p>	<p><b>Survey Id:</b> 198753  <b>Survey Name:</b> EL1277 Hawks Nest, SA Detailed Gravity Survey</p> <p><b>State:</b> SA  <b>Country:</b> AUS  <b>Operator:</b> CRA  <b>Contractor:</b>  <b>Processor:</b>  <b>Access Code:</b> R  <b>Reliability:</b>  <b>On/Off:</b> On  <b>Start Date:</b> 3/05/1987  <b>End Date:</b> 23/01/1988  <b>Spacemin:</b> 100  <b>Spacemax:</b> 200  <b>Stations:</b> 376  <b>Vessel Type:</b>  <b>Vessel Name:</b>  <b>West Side:</b> 135.12855  <b>East Side:</b> 135.22641  <b>North Side:</b> -29.94392  <b>South Side:</b> -30.01980  <b>Geodetic Datum:</b> AGD66  <b>Loc Meth:</b>  <b>Loc Acc:</b> 100  <b>Grd Elev Datum:</b> AHD  <b>Grd Elev Acc:</b> 5  <b>Grd Elev Meth:</b>  <b>Gravity Datum:</b> O  <b>Gravity Acc:</b> 0.5  <b>Terr Corr Meth:</b>  <b>Terr Corr Error:</b></p>
<p><b>Survey Id:</b> 198755  <b>Survey Name:</b> Traverse Grav Survey SA 87A0</p> <p><b>State:</b> SA  <b>Country:</b> AUS  <b>Operator:</b>  <b>Contractor:</b>  <b>Processor:</b>  <b>Access Code:</b> O  <b>Reliability:</b>  <b>On/Off:</b> On  <b>Start Date:</b>  <b>End Date:</b>  <b>Spacemin:</b> 200  <b>Spacemax:</b> 200  <b>Stations:</b> 371  <b>Vessel Type:</b>  <b>Vessel Name:</b>  <b>West Side:</b> 131.99119  <b>East Side:</b> 132.33485  <b>North Side:</b> -31.62925  <b>South Side:</b> -31.91737  <b>Geodetic Datum:</b> AGD66  <b>Loc Meth:</b>  <b>Loc Acc:</b> 100  <b>Grd Elev Datum:</b> AHD  <b>Grd Elev Acc:</b> 5  <b>Grd Elev Meth:</b>  <b>Gravity Datum:</b> O  <b>Gravity Acc:</b> 0.5  <b>Terr Corr Meth:</b>  <b>Terr Corr Error:</b></p>	<p><b>Survey Id:</b> 198758  <b>Survey Name:</b> NT Road Surveys 1987-1997 Musgrave Block</p> <p><b>State:</b> NT  <b>Country:</b> AUS  <b>Operator:</b>  <b>Contractor:</b>  <b>Processor:</b>  <b>Access Code:</b> D  <b>Reliability:</b>  <b>On/Off:</b> On  <b>Start Date:</b>  <b>End Date:</b>  <b>Spacemin:</b>  <b>Spacemax:</b>  <b>Stations:</b> 35  <b>Vessel Type:</b>  <b>Vessel Name:</b>  <b>West Side:</b> 131.99721  <b>East Side:</b> 132.00833  <b>North Side:</b> -25.73083  <b>South Side:</b> -26.00001  <b>Geodetic Datum:</b> AGD66  <b>Loc Meth:</b>  <b>Loc Acc:</b> 100  <b>Grd Elev Datum:</b> AHD  <b>Grd Elev Acc:</b> 5  <b>Grd Elev Meth:</b>  <b>Gravity Datum:</b> I  <b>Gravity Acc:</b> 0.5  <b>Terr Corr Meth:</b>  <b>Terr Corr Error:</b></p>

## Index of Gravity Surveys

<b>Survey Id:</b>	198760	<b>Survey Id:</b>	198762
<b>Survey Name:</b>	Grav Survey	<b>Survey Name:</b>	Stuart Shelf
<b>State:</b>	SA	<b>State:</b>	SA
<b>Country:</b>	AUS	<b>Country:</b>	AUS
<b>Operator:</b>		<b>Operator:</b>	Dept Minerals and Energy SA
<b>Contractor:</b>		<b>Contractor:</b>	
<b>Processor:</b>		<b>Processor:</b>	
<b>Access Code:</b>	O	<b>Access Code:</b>	O
<b>Reliability:</b>		<b>Reliability:</b>	
<b>On/Off:</b>	On	<b>On/Off:</b>	On
<b>Start Date:</b>		<b>Start Date:</b>	
<b>End Date:</b>		<b>End Date:</b>	
<b>Spacemin:</b>		<b>Spacemin:</b>	
<b>Spacemax:</b>		<b>Spacemax:</b>	
<b>Stations:</b>	40	<b>Stations:</b>	198
<b>Vessel Type:</b>		<b>Vessel Type:</b>	
<b>Vessel Name:</b>		<b>Vessel Name:</b>	
<b>West Side:</b>	139.54028	<b>West Side:</b>	135.09248
<b>East Side:</b>	140.02667	<b>East Side:</b>	135.46426
<b>North Side:</b>	-34.01721	<b>North Side:</b>	-30.70276
<b>South Side:</b>	-34.49944	<b>South Side:</b>	-30.77558
<b>Geodetic Datum:</b>	ANG	<b>Geodetic Datum:</b>	AGD66
<b>Loc Meth:</b>		<b>Loc Meth:</b>	
<b>Loc Acc:</b>	100	<b>Loc Acc:</b>	100
<b>Grd Elev Datum:</b>	AHD	<b>Grd Elev Datum:</b>	AHD
<b>Grd Elev Acc:</b>	5	<b>Grd Elev Acc:</b>	5
<b>Grd Elev Meth:</b>		<b>Grd Elev Meth:</b>	
<b>Gravity Datum:</b>	O	<b>Gravity Datum:</b>	O
<b>Gravity Acc:</b>	0.5	<b>Gravity Acc:</b>	0.5
<b>Terr Corr Meth:</b>		<b>Terr Corr Meth:</b>	
<b>Terr Corr Error:</b>		<b>Terr Corr Error:</b>	

<b>Survey Id:</b>	198763	<b>Survey Id:</b>	198771
<b>Survey Name:</b>	Traverse Grav Survey SA 87A3	<b>Survey Name:</b>	NOAA France Marine Survey 87001411
<b>State:</b>	SA	<b>State:</b>	
<b>Country:</b>	AUS	<b>Country:</b>	AUS
<b>Operator:</b>		<b>Operator:</b>	
<b>Contractor:</b>		<b>Contractor:</b>	
<b>Processor:</b>		<b>Processor:</b>	
<b>Access Code:</b>	O	<b>Access Code:</b>	O
<b>Reliability:</b>		<b>Reliability:</b>	
<b>On/Off:</b>	On	<b>On/Off:</b>	Off
<b>Start Date:</b>		<b>Start Date:</b>	
<b>End Date:</b>		<b>End Date:</b>	
<b>Spacemin:</b>	500	<b>Spacemin:</b>	
<b>Spacemax:</b>	500	<b>Spacemax:</b>	
<b>Stations:</b>	121	<b>Stations:</b>	965
<b>Vessel Type:</b>		<b>Vessel Type:</b>	MV
<b>Vessel Name:</b>		<b>Vessel Name:</b>	
<b>West Side:</b>	138.32620	<b>West Side:</b>	159.951
<b>East Side:</b>	138.40441	<b>East Side:</b>	161.99829
<b>North Side:</b>	-30.59652	<b>North Side:</b>	-9.38557
<b>South Side:</b>	-30.76882	<b>South Side:</b>	-10.37717
<b>Geodetic Datum:</b>	AGD66	<b>Geodetic Datum:</b>	AGD66
<b>Loc Meth:</b>		<b>Loc Meth:</b>	
<b>Loc Acc:</b>	100	<b>Loc Acc:</b>	100
<b>Grd Elev Datum:</b>	AHD	<b>Grd Elev Datum:</b>	AHD
<b>Grd Elev Acc:</b>	5	<b>Grd Elev Acc:</b>	5
<b>Grd Elev Meth:</b>		<b>Grd Elev Meth:</b>	
<b>Gravity Datum:</b>	O	<b>Gravity Datum:</b>	N
<b>Gravity Acc:</b>	0.5	<b>Gravity Acc:</b>	0.5
<b>Terr Corr Meth:</b>		<b>Terr Corr Meth:</b>	
<b>Terr Corr Error:</b>		<b>Terr Corr Error:</b>	

## Index of Gravity Surveys

<p><b>Survey Id:</b> 198772  <b>Survey Name:</b> NOAA/France Marine Grav  87001511</p> <p><b>State:</b>  <b>Country:</b> AUS  <b>Operator:</b>  <b>Contractor:</b>  <b>Processor:</b>  <b>Access Code:</b> O  <b>Reliability:</b>  <b>On/Off:</b> Off  <b>Start Date:</b>  <b>End Date:</b>  <b>Spacemin:</b>  <b>Spacemax:</b>  <b>Stations:</b> 35  <b>Vessel Type:</b> MV  <b>Vessel Name:</b>  <b>West Side:</b> 160.60989  <b>East Side:</b> 160.67057  <b>North Side:</b> -8.0006  <b>South Side:</b> -8.1112  <b>Geodetic Datum:</b> AGD66  <b>Loc Meth:</b>  <b>Loc Acc:</b> 100  <b>Grd Elev Datum:</b> AHD  <b>Grd Elev Acc:</b> 5  <b>Grd Elev Meth:</b>  <b>Gravity Datum:</b> N  <b>Gravity Acc:</b> 0.5  <b>Terr Corr Meth:</b>  <b>Terr Corr Error:</b></p>	<p><b>Survey Id:</b> 198782  <b>Survey Name:</b> EL1315 South Lake Mt Eba, SA  Detailed Gravity</p> <p><b>State:</b> SA  <b>Country:</b> AUS  <b>Operator:</b> CRA Exploration  <b>Contractor:</b> Solo Geophysics  <b>Processor:</b> Solo Geophysics  <b>Access Code:</b> O  <b>Reliability:</b>  <b>On/Off:</b> On  <b>Start Date:</b> 10/10/1987  <b>End Date:</b> 29/11/1987  <b>Spacemin:</b> 100  <b>Spacemax:</b> 400  <b>Stations:</b> 603  <b>Vessel Type:</b>  <b>Vessel Name:</b>  <b>West Side:</b> 134.90059  <b>East Side:</b> 135.0105  <b>North Side:</b> -30.823  <b>South Side:</b> -30.9674  <b>Geodetic Datum:</b> AGD66  <b>Loc Meth:</b>  <b>Loc Acc:</b> 100  <b>Grd Elev Datum:</b> AHD  <b>Grd Elev Acc:</b> 5  <b>Grd Elev Meth:</b>  <b>Gravity Datum:</b> O  <b>Gravity Acc:</b> 0.5  <b>Terr Corr Meth:</b>  <b>Terr Corr Error:</b></p>
<p><b>Survey Id:</b> 198801  <b>Survey Name:</b> Bourke Grav 1988</p> <p><b>State:</b> NSW  <b>Country:</b> AUS  <b>Operator:</b> BMR  <b>Contractor:</b> BMR  <b>Processor:</b> BMR  <b>Access Code:</b> O  <b>Reliability:</b>  <b>On/Off:</b> On  <b>Start Date:</b> 20/04/1988  <b>End Date:</b> 8/12/1988  <b>Spacemin:</b>  <b>Spacemax:</b>  <b>Stations:</b> 1455  <b>Vessel Type:</b>  <b>Vessel Name:</b>  <b>West Side:</b> 145.22279  <b>East Side:</b> 147.86083  <b>North Side:</b> -28.61644  <b>South Side:</b> -30.9541  <b>Geodetic Datum:</b> AGD66  <b>Loc Meth:</b> SUR  <b>Loc Acc:</b> 100  <b>Grd Elev Datum:</b> AHD  <b>Grd Elev Acc:</b> 10  <b>Grd Elev Meth:</b> PGE  <b>Gravity Datum:</b> O  <b>Gravity Acc:</b> 0.1  <b>Terr Corr Meth:</b>  <b>Terr Corr Error:</b></p>	<p><b>Survey Id:</b> 198802  <b>Survey Name:</b> Canning Basin Seismic Line  Grav</p> <p><b>State:</b> WA  <b>Country:</b> AUS  <b>Operator:</b> BMR  <b>Contractor:</b>  <b>Processor:</b> BMR  <b>Access Code:</b> O  <b>Reliability:</b>  <b>On/Off:</b> On  <b>Start Date:</b>  <b>End Date:</b>  <b>Spacemin:</b>  <b>Spacemax:</b>  <b>Stations:</b> 87  <b>Vessel Type:</b>  <b>Vessel Name:</b>  <b>West Side:</b> 123.66666  <b>East Side:</b> 123.99332  <b>North Side:</b> -17.71767  <b>South Side:</b> -17.9485  <b>Geodetic Datum:</b> AGD66  <b>Loc Meth:</b> SUR  <b>Loc Acc:</b> 100  <b>Grd Elev Datum:</b> AHD  <b>Grd Elev Acc:</b> 10  <b>Grd Elev Meth:</b> PGE  <b>Gravity Datum:</b> O  <b>Gravity Acc:</b> 0.1  <b>Terr Corr Meth:</b>  <b>Terr Corr Error:</b></p>

## Index of Gravity Surveys

<p><b>Survey Id:</b> 198803  <b>Survey Name:</b> Canning Basin Seismic Line            Grav  <b>State:</b> WA  <b>Country:</b> AUS  <b>Operator:</b> BMR  <b>Contractor:</b>  <b>Processor:</b> BMR  <b>Access Code:</b> O  <b>Reliability:</b>  <b>On/Off:</b> On  <b>Start Date:</b>  <b>End Date:</b>  <b>Spacemin:</b>  <b>Spacemax:</b>  <b>Stations:</b> 380  <b>Vessel Type:</b>  <b>Vessel Name:</b>  <b>West Side:</b> 123.69717  <b>East Side:</b> 124.80334  <b>North Side:</b> -17.45533  <b>South Side:</b> -18.7815  <b>Geodetic Datum:</b> AGD66  <b>Loc Meth:</b> SUR  <b>Loc Acc:</b> 100  <b>Grd Elev Datum:</b> AHD  <b>Grd Elev Acc:</b> 10  <b>Grd Elev Meth:</b> PGE  <b>Gravity Datum:</b> O  <b>Gravity Acc:</b> 0.1  <b>Terr Corr Meth:</b>  <b>Terr Corr Error:</b></p>	<p><b>Survey Id:</b> 198804  <b>Survey Name:</b> Canning Basin Seismic Line            Grav  <b>State:</b> WA  <b>Country:</b> AUS  <b>Operator:</b> BMR  <b>Contractor:</b>  <b>Processor:</b> BMR  <b>Access Code:</b> O  <b>Reliability:</b>  <b>On/Off:</b> On  <b>Start Date:</b>  <b>End Date:</b>  <b>Spacemin:</b>  <b>Spacemax:</b>  <b>Stations:</b> 856  <b>Vessel Type:</b>  <b>Vessel Name:</b>  <b>West Side:</b> 121.8825  <b>East Side:</b> 124.474  <b>North Side:</b> -17.01  <b>South Side:</b> -19.7685  <b>Geodetic Datum:</b> AGD66  <b>Loc Meth:</b> SUR  <b>Loc Acc:</b> 100  <b>Grd Elev Datum:</b> AHD  <b>Grd Elev Acc:</b> 10  <b>Grd Elev Meth:</b> PGE  <b>Gravity Datum:</b> O  <b>Gravity Acc:</b> 0.1  <b>Terr Corr Meth:</b>  <b>Terr Corr Error:</b></p>
---	---

<p><b>Survey Id:</b> 198834  <b>Survey Name:</b> Cobar Helicopter Grav  <b>State:</b> NSW  <b>Country:</b> AUS  <b>Operator:</b> NSW Mines Dept  <b>Contractor:</b>  <b>Processor:</b>  <b>Access Code:</b> O  <b>Reliability:</b>  <b>On/Off:</b> On  <b>Start Date:</b>  <b>End Date:</b>  <b>Spacemin:</b>  <b>Spacemax:</b>  <b>Stations:</b> 634  <b>Vessel Type:</b> RW  <b>Vessel Name:</b>  <b>West Side:</b> 145.502  <b>East Side:</b> 146.9992  <b>North Side:</b> -31.0049  <b>South Side:</b> -31.9992  <b>Geodetic Datum:</b> AGD66  <b>Loc Meth:</b>  <b>Loc Acc:</b> 100  <b>Grd Elev Datum:</b> AHD  <b>Grd Elev Acc:</b> 5  <b>Grd Elev Meth:</b>  <b>Gravity Datum:</b> O  <b>Gravity Acc:</b> 0.5  <b>Terr Corr Meth:</b>  <b>Terr Corr Error:</b></p>	<p><b>Survey Id:</b> 198842  <b>Survey Name:</b> Ouyen Region Grav  <b>State:</b> VIC  <b>Country:</b> AUS  <b>Operator:</b> Dept Minerals and Energy Vic  <b>Contractor:</b>  <b>Processor:</b>  <b>Access Code:</b> O  <b>Reliability:</b>  <b>On/Off:</b> On  <b>Start Date:</b>  <b>End Date:</b>  <b>Spacemin:</b>  <b>Spacemax:</b>  <b>Stations:</b> 845  <b>Vessel Type:</b>  <b>Vessel Name:</b>  <b>West Side:</b> 140.93723  <b>East Side:</b> 141.52037  <b>North Side:</b> -35.08488  <b>South Side:</b> -35.90205  <b>Geodetic Datum:</b> AGD66  <b>Loc Meth:</b>  <b>Loc Acc:</b> 100  <b>Grd Elev Datum:</b> AHD  <b>Grd Elev Acc:</b> 5  <b>Grd Elev Meth:</b>  <b>Gravity Datum:</b> I  <b>Gravity Acc:</b> 0.5  <b>Terr Corr Meth:</b> DFA  <b>Terr Corr Error:</b></p>
--	--

## Index of Gravity Surveys

<p><b>Survey Id:</b> 198843  <b>Survey Name:</b> Moe detailed gravity  <b>State:</b> VIC  <b>Country:</b> AUS  <b>Operator:</b> Dept Mines and Energy Vic  <b>Contractor:</b>  <b>Processor:</b>  <b>Access Code:</b> O  <b>Reliability:</b>  <b>On/Off:</b> On  <b>Start Date:</b>  <b>End Date:</b>  <b>Spacemin:</b>  <b>Spacemax:</b>  <b>Stations:</b> 138  <b>Vessel Type:</b>  <b>Vessel Name:</b>  <b>West Side:</b> 146.36397  <b>East Side:</b> 146.38149  <b>North Side:</b> -38.25783  <b>South Side:</b> -38.27  <b>Geodetic Datum:</b> AGD66  <b>Loc Meth:</b>  <b>Loc Acc:</b> 100  <b>Grd Elev Datum:</b> AHD  <b>Grd Elev Acc:</b> 5  <b>Grd Elev Meth:</b>  <b>Gravity Datum:</b> I  <b>Gravity Acc:</b> 0.5  <b>Terr Corr Meth:</b> DFA  <b>Terr Corr Error:</b></p>	<p><b>Survey Id:</b> 198844  <b>Survey Name:</b> Healesville detailed gravity  <b>State:</b> VIC  <b>Country:</b> AUS  <b>Operator:</b> Dept Mines and Energy Vic  <b>Contractor:</b>  <b>Processor:</b>  <b>Access Code:</b> O  <b>Reliability:</b>  <b>On/Off:</b> On  <b>Start Date:</b>  <b>End Date:</b>  <b>Spacemin:</b>  <b>Spacemax:</b>  <b>Stations:</b> 69  <b>Vessel Type:</b>  <b>Vessel Name:</b>  <b>West Side:</b> 145.58259  <b>East Side:</b> 145.65627  <b>North Side:</b> -37.73839  <b>South Side:</b> -37.78481  <b>Geodetic Datum:</b> AGD66  <b>Loc Meth:</b>  <b>Loc Acc:</b> 100  <b>Grd Elev Datum:</b> AHD  <b>Grd Elev Acc:</b> 5  <b>Grd Elev Meth:</b>  <b>Gravity Datum:</b> I  <b>Gravity Acc:</b> 0.5  <b>Terr Corr Meth:</b> DFA  <b>Terr Corr Error:</b></p>
<p><b>Survey Id:</b> 198849  <b>Survey Name:</b> Tasmanian Grav Data  <b>State:</b> TAS  <b>Country:</b> AUS  <b>Operator:</b>  <b>Contractor:</b>  <b>Processor:</b>  <b>Access Code:</b> O  <b>Reliability:</b>  <b>On/Off:</b> On  <b>Start Date:</b>  <b>End Date:</b>  <b>Spacemin:</b>  <b>Spacemax:</b>  <b>Stations:</b> 92  <b>Vessel Type:</b>  <b>Vessel Name:</b>  <b>West Side:</b> 145.43372  <b>East Side:</b> 145.4532  <b>North Side:</b> -41.87835  <b>South Side:</b> -41.89201  <b>Geodetic Datum:</b> AGD66  <b>Loc Meth:</b>  <b>Loc Acc:</b> 100  <b>Grd Elev Datum:</b> AHD  <b>Grd Elev Acc:</b> 5  <b>Grd Elev Meth:</b>  <b>Gravity Datum:</b> O  <b>Gravity Acc:</b> 0.5  <b>Terr Corr Meth:</b>  <b>Terr Corr Error:</b></p>	<p><b>Survey Id:</b> 198850  <b>Survey Name:</b> Tasmanian Grav Data  <b>State:</b> TAS  <b>Country:</b> AUS  <b>Operator:</b>  <b>Contractor:</b>  <b>Processor:</b>  <b>Access Code:</b> O  <b>Reliability:</b>  <b>On/Off:</b> On  <b>Start Date:</b>  <b>End Date:</b>  <b>Spacemin:</b>  <b>Spacemax:</b>  <b>Stations:</b> 895  <b>Vessel Type:</b>  <b>Vessel Name:</b>  <b>West Side:</b> 145.636  <b>East Side:</b> 145.68408  <b>North Side:</b> -41.56101  <b>South Side:</b> -41.61415  <b>Geodetic Datum:</b> AGD66  <b>Loc Meth:</b>  <b>Loc Acc:</b> 100  <b>Grd Elev Datum:</b> AHD  <b>Grd Elev Acc:</b> 5  <b>Grd Elev Meth:</b>  <b>Gravity Datum:</b> O  <b>Gravity Acc:</b> 0.5  <b>Terr Corr Meth:</b>  <b>Terr Corr Error:</b></p>



## Index of Gravity Surveys

<p><b>Survey Id:</b> 198851  <b>Survey Name:</b> Tasmanian Grav Data  <b>State:</b> TAS  <b>Country:</b> AUS  <b>Operator:</b>  <b>Contractor:</b>  <b>Processor:</b>  <b>Access Code:</b> O  <b>Reliability:</b>  <b>On/Off:</b> On  <b>Start Date:</b>  <b>End Date:</b>  <b>Spacemin:</b>  <b>Spacemax:</b>  <b>Stations:</b> 1803  <b>Vessel Type:</b>  <b>Vessel Name:</b>  <b>West Side:</b> 144.76504  <b>East Side:</b> 147.65032  <b>North Side:</b> -40.91604  <b>South Side:</b> -42.89161  <b>Geodetic Datum:</b> AGD66  <b>Loc Meth:</b>  <b>Loc Acc:</b> 100  <b>Grd Elev Datum:</b> AHD  <b>Grd Elev Acc:</b> 5  <b>Grd Elev Meth:</b>  <b>Gravity Datum:</b> O  <b>Gravity Acc:</b> 0.5  <b>Terr Corr Meth:</b>  <b>Terr Corr Error:</b></p>	<p><b>Survey Id:</b> 198852  <b>Survey Name:</b> Grav Survey SA 88A1  <b>State:</b> SA  <b>Country:</b> AUS  <b>Operator:</b>  <b>Contractor:</b>  <b>Processor:</b>  <b>Access Code:</b> O  <b>Reliability:</b>  <b>On/Off:</b> On  <b>Start Date:</b>  <b>End Date:</b>  <b>Spacemin:</b> 50  <b>Spacemax:</b> 2000  <b>Stations:</b> 2678  <b>Vessel Type:</b>  <b>Vessel Name:</b>  <b>West Side:</b> 137.81963  <b>East Side:</b> 137.93863  <b>North Side:</b> -33.69978  <b>South Side:</b> -33.83625  <b>Geodetic Datum:</b> AGD66  <b>Loc Meth:</b>  <b>Loc Acc:</b> 100  <b>Grd Elev Datum:</b> AHD  <b>Grd Elev Acc:</b> 5  <b>Grd Elev Meth:</b>  <b>Gravity Datum:</b> O  <b>Gravity Acc:</b> 0.5  <b>Terr Corr Meth:</b>  <b>Terr Corr Error:</b></p>
--	---

<p><b>Survey Id:</b> 198853  <b>Survey Name:</b> Grav Survey SA 88A2  <b>State:</b> SA  <b>Country:</b> AUS  <b>Operator:</b>  <b>Contractor:</b>  <b>Processor:</b>  <b>Access Code:</b> O  <b>Reliability:</b>  <b>On/Off:</b> On  <b>Start Date:</b>  <b>End Date:</b>  <b>Spacemin:</b> 50  <b>Spacemax:</b> 400  <b>Stations:</b> 1510  <b>Vessel Type:</b>  <b>Vessel Name:</b>  <b>West Side:</b> 137.77455  <b>East Side:</b> 137.93778  <b>North Side:</b> -33.64843  <b>South Side:</b> -33.86496  <b>Geodetic Datum:</b> AGD66  <b>Loc Meth:</b>  <b>Loc Acc:</b> 100  <b>Grd Elev Datum:</b> AHD  <b>Grd Elev Acc:</b> 5  <b>Grd Elev Meth:</b>  <b>Gravity Datum:</b> O  <b>Gravity Acc:</b> 0.5  <b>Terr Corr Meth:</b>  <b>Terr Corr Error:</b></p>	<p><b>Survey Id:</b> 198854  <b>Survey Name:</b> Tasmanian Detailed Gravity  <b>State:</b> TAS  <b>Country:</b> AUS  <b>Operator:</b>  <b>Contractor:</b>  <b>Processor:</b>  <b>Access Code:</b> O  <b>Reliability:</b>  <b>On/Off:</b> On  <b>Start Date:</b>  <b>End Date:</b>  <b>Spacemin:</b> 150  <b>Spacemax:</b> 150  <b>Stations:</b> 418  <b>Vessel Type:</b>  <b>Vessel Name:</b>  <b>West Side:</b> 145.50042  <b>East Side:</b> 145.56750  <b>North Side:</b> -41.75233  <b>South Side:</b> -41.86411  <b>Geodetic Datum:</b> AGD66  <b>Loc Meth:</b>  <b>Loc Acc:</b> 100  <b>Grd Elev Datum:</b> AHD  <b>Grd Elev Acc:</b> 5  <b>Grd Elev Meth:</b>  <b>Gravity Datum:</b> O  <b>Gravity Acc:</b> 0.5  <b>Terr Corr Meth:</b>  <b>Terr Corr Error:</b></p>
--	--

## Index of Gravity Surveys

<p><b>Survey Id:</b> 198855  <b>Survey Name:</b> Traverse Grav Survey SA 88A0  <b>State:</b> SA  <b>Country:</b> AUS  <b>Operator:</b>  <b>Contractor:</b>  <b>Processor:</b>  <b>Access Code:</b> O  <b>Reliability:</b>  <b>On/Off:</b> On  <b>Start Date:</b>  <b>End Date:</b>  <b>Spacemin:</b> 100  <b>Spacemax:</b> 100  <b>Stations:</b> 66  <b>Vessel Type:</b>  <b>Vessel Name:</b>  <b>West Side:</b> 134.87292  <b>East Side:</b> 134.90534  <b>North Side:</b> -33.40849  <b>South Side:</b> -33.43932  <b>Geodetic Datum:</b> AGD66  <b>Loc Meth:</b>  <b>Loc Acc:</b> 100  <b>Grd Elev Datum:</b> AHD  <b>Grd Elev Acc:</b> 5  <b>Grd Elev Meth:</b>  <b>Gravity Datum:</b> O  <b>Gravity Acc:</b> 0.5  <b>Terr Corr Meth:</b>  <b>Terr Corr Error:</b></p>	<p><b>Survey Id:</b> 198856  <b>Survey Name:</b> Traverse Grav Survey SA 88E0  <b>State:</b> SA  <b>Country:</b> AUS  <b>Operator:</b>  <b>Contractor:</b>  <b>Processor:</b>  <b>Access Code:</b> D  <b>Reliability:</b>  <b>On/Off:</b> On  <b>Start Date:</b>  <b>End Date:</b>  <b>Spacemin:</b> 100  <b>Spacemax:</b> 500  <b>Stations:</b> 207  <b>Vessel Type:</b>  <b>Vessel Name:</b>  <b>West Side:</b> 138.88949  <b>East Side:</b> 139.06371  <b>North Side:</b> -33.13746  <b>South Side:</b> -33.30005  <b>Geodetic Datum:</b> AGD66  <b>Loc Meth:</b>  <b>Loc Acc:</b> 100  <b>Grd Elev Datum:</b> AHD  <b>Grd Elev Acc:</b> 5  <b>Grd Elev Meth:</b>  <b>Gravity Datum:</b> O  <b>Gravity Acc:</b> 0.5  <b>Terr Corr Meth:</b>  <b>Terr Corr Error:</b></p>
--	---

<p><b>Survey Id:</b> 198857  <b>Survey Name:</b> EL1522 Barton Siding prospect  11, SA Detailed  <b>State:</b> SA  <b>Country:</b> AUS  <b>Operator:</b> Stockdale Prospecting LTD  <b>Contractor:</b>  <b>Processor:</b>  <b>Access Code:</b> R  <b>Reliability:</b>  <b>On/Off:</b> On  <b>Start Date:</b> 11/05/1988  <b>End Date:</b> 31/05/1998  <b>Spacemin:</b> 100  <b>Spacemax:</b> 2000  <b>Stations:</b> 824  <b>Vessel Type:</b>  <b>Vessel Name:</b>  <b>West Side:</b> 132.56208  <b>East Side:</b> 133.35579  <b>North Side:</b> -30.69445  <b>South Side:</b> -31.09142  <b>Geodetic Datum:</b> AGD66  <b>Loc Meth:</b>  <b>Loc Acc:</b> 100  <b>Grd Elev Datum:</b> AHD  <b>Grd Elev Acc:</b> 5  <b>Grd Elev Meth:</b>  <b>Gravity Datum:</b> O  <b>Gravity Acc:</b> 0.5  <b>Terr Corr Meth:</b>  <b>Terr Corr Error:</b></p>	<p><b>Survey Id:</b> 198858  <b>Survey Name:</b> NT Road Surveys 1987-1997  Musgrave Block  <b>State:</b> NT  <b>Country:</b> AUS  <b>Operator:</b>  <b>Contractor:</b>  <b>Processor:</b>  <b>Access Code:</b> O  <b>Reliability:</b>  <b>On/Off:</b> On  <b>Start Date:</b>  <b>End Date:</b>  <b>Spacemin:</b>  <b>Spacemax:</b>  <b>Stations:</b> 194  <b>Vessel Type:</b>  <b>Vessel Name:</b>  <b>West Side:</b> 128.96944  <b>East Side:</b> 131.07222  <b>North Side:</b> -24.84778  <b>South Side:</b> -25.34333  <b>Geodetic Datum:</b> AGD66  <b>Loc Meth:</b>  <b>Loc Acc:</b> 100  <b>Grd Elev Datum:</b> AHD  <b>Grd Elev Acc:</b> 5  <b>Grd Elev Meth:</b>  <b>Gravity Datum:</b> I  <b>Gravity Acc:</b> 0.5  <b>Terr Corr Meth:</b>  <b>Terr Corr Error:</b></p>
--	--

## Index of Gravity Surveys

<p><b>Survey Id:</b> 198859  <b>Survey Name:</b> Collie Area Grav 1982-1991  <b>State:</b> WA  <b>Country:</b> AUS  <b>Operator:</b> Geological Survey of WA  <b>Contractor:</b>  <b>Processor:</b> Geological Survey of WA  <b>Access Code:</b> O  <b>Reliability:</b>  <b>On/Off:</b> On  <b>Start Date:</b>  <b>End Date:</b>  <b>Spacemin:</b> 1000  <b>Spacemax:</b> 1000  <b>Stations:</b> 240  <b>Vessel Type:</b>  <b>Vessel Name:</b>  <b>West Side:</b> 116.133  <b>East Side:</b> 117.1506  <b>North Side:</b> -33.368  <b>South Side:</b> -33.929  <b>Geodetic Datum:</b> AGD66  <b>Loc Meth:</b>  <b>Loc Acc:</b> 100  <b>Grd Elev Datum:</b> AHD  <b>Grd Elev Acc:</b> 0.1  <b>Grd Elev Meth:</b> SUR  <b>Gravity Datum:</b> I  <b>Gravity Acc:</b> 0.5  <b>Terr Corr Meth:</b>  <b>Terr Corr Error:</b></p>	<p><b>Survey Id:</b> 198860  <b>Survey Name:</b> EL1323 Lonesome Dam, SA Detailed Gravity  <b>State:</b> SA  <b>Country:</b> AUS  <b>Operator:</b> CRA  <b>Contractor:</b>  <b>Processor:</b>  <b>Access Code:</b> R  <b>Reliability:</b>  <b>On/Off:</b> On  <b>Start Date:</b> 8/07/1988  <b>End Date:</b> 9/07/1998  <b>Spacemin:</b> 100  <b>Spacemax:</b> 400  <b>Stations:</b> 83  <b>Vessel Type:</b>  <b>Vessel Name:</b>  <b>West Side:</b> 133.71099  <b>East Side:</b> 133.82163  <b>North Side:</b> -29.07190  <b>South Side:</b> -29.12835  <b>Geodetic Datum:</b> AGD66  <b>Loc Meth:</b>  <b>Loc Acc:</b> 100  <b>Grd Elev Datum:</b> AHD  <b>Grd Elev Acc:</b> 5  <b>Grd Elev Meth:</b>  <b>Gravity Datum:</b> N  <b>Gravity Acc:</b> 0.5  <b>Terr Corr Meth:</b>  <b>Terr Corr Error:</b></p>
<p><b>Survey Id:</b> 198871  <b>Survey Name:</b> Soest Marine Grav MW8801  <b>State:</b>  <b>Country:</b> AUS  <b>Operator:</b>  <b>Contractor:</b> University of Hawaii  <b>Processor:</b>  <b>Access Code:</b> O  <b>Reliability:</b>  <b>On/Off:</b> Off  <b>Start Date:</b> 17/01/1988  <b>End Date:</b> 21/02/1988  <b>Spacemin:</b>  <b>Spacemax:</b>  <b>Stations:</b> 1589  <b>Vessel Type:</b> MV  <b>Vessel Name:</b> Mona Wave  <b>West Side:</b> 117.73635  <b>East Side:</b> 142.88367  <b>North Side:</b> -39.09695  <b>South Side:</b> -47.80107  <b>Geodetic Datum:</b> AGD66  <b>Loc Meth:</b>  <b>Loc Acc:</b> 100  <b>Grd Elev Datum:</b> AHD  <b>Grd Elev Acc:</b> 5  <b>Grd Elev Meth:</b>  <b>Gravity Datum:</b> N  <b>Gravity Acc:</b> 0.5  <b>Terr Corr Meth:</b>  <b>Terr Corr Error:</b></p>	<p><b>Survey Id:</b> 198889  <b>Survey Name:</b> Plenty Dam  <b>State:</b> NT  <b>Country:</b> AUS  <b>Operator:</b> CRA Exploration  <b>Contractor:</b> CRA Exploration  <b>Processor:</b> CRA Exploration  <b>Access Code:</b> O  <b>Reliability:</b>  <b>On/Off:</b> On  <b>Start Date:</b> 15/04/1988  <b>End Date:</b> 24/04/1988  <b>Spacemin:</b> 200  <b>Spacemax:</b> 500  <b>Stations:</b> 471  <b>Vessel Type:</b> 4W  <b>Vessel Name:</b>  <b>West Side:</b> 134.53539  <b>East Side:</b> 134.70194  <b>North Side:</b> -22.81634  <b>South Side:</b> -23.04306  <b>Geodetic Datum:</b> GDA94  <b>Loc Meth:</b> SUR  <b>Loc Acc:</b> 100  <b>Grd Elev Datum:</b> AHD  <b>Grd Elev Acc:</b> 0.5  <b>Grd Elev Meth:</b> SUR  <b>Gravity Datum:</b> N  <b>Gravity Acc:</b> 0.1  <b>Terr Corr Meth:</b>  <b>Terr Corr Error:</b></p>

## Index of Gravity Surveys

<p><b>Survey Id:</b> 198899  <b>Survey Name:</b> Clermont North Grav</p> <p><b>State:</b> QLD  <b>Country:</b> AUS  <b>Operator:</b> Pacific Coal Pty Ltd  <b>Contractor:</b> Solo Geophysics  <b>Processor:</b> Leaman Geophysics  <b>Access Code:</b> O  <b>Reliability:</b>  <b>On/Off:</b> On  <b>Start Date:</b>  <b>End Date:</b>  <b>Spacemin:</b>  <b>Spacemax:</b>  <b>Stations:</b> 3689  <b>Vessel Type:</b>  <b>Vessel Name:</b>  <b>West Side:</b> 147.31943  <b>East Side:</b> 147.89303  <b>North Side:</b> -22.06864  <b>South Side:</b> -22.99413  <b>Geodetic Datum:</b> AGD66  <b>Loc Meth:</b> DIG  <b>Loc Acc:</b> 50  <b>Grd Elev Datum:</b> AHD  <b>Grd Elev Acc:</b> 2  <b>Grd Elev Meth:</b> MIB  <b>Gravity Datum:</b> I  <b>Gravity Acc:</b> 0.2  <b>Terr Corr Meth:</b>  <b>Terr Corr Error:</b></p>	<p><b>Survey Id:</b> 198901  <b>Survey Name:</b> Rockhampton Grav along BMR Seismic Lines, Line 1</p> <p><b>State:</b> QLD  <b>Country:</b> AUS  <b>Operator:</b> BMR  <b>Contractor:</b> BMR  <b>Processor:</b> BMR  <b>Access Code:</b> O  <b>Reliability:</b>  <b>On/Off:</b> On  <b>Start Date:</b> 28/08/1989  <b>End Date:</b> 10/09/1989  <b>Spacemin:</b> 360  <b>Spacemax:</b> 360  <b>Stations:</b> 357  <b>Vessel Type:</b> 4W  <b>Vessel Name:</b>  <b>West Side:</b> 148.43184  <b>East Side:</b> 149.7345  <b>North Side:</b> -23.33867  <b>South Side:</b> -23.7035  <b>Geodetic Datum:</b> AGD66  <b>Loc Meth:</b> SUR  <b>Loc Acc:</b> 100  <b>Grd Elev Datum:</b> AHD  <b>Grd Elev Acc:</b> 0.5  <b>Grd Elev Meth:</b> SUR  <b>Gravity Datum:</b> O  <b>Gravity Acc:</b> 0.5  <b>Terr Corr Meth:</b>  <b>Terr Corr Error:</b></p>
<p><b>Survey Id:</b> 198902  <b>Survey Name:</b> Rockhampton Grav along BMR Seismic Lines, Line 2</p> <p><b>State:</b> QLD  <b>Country:</b> AUS  <b>Operator:</b> BMR  <b>Contractor:</b> BMR  <b>Processor:</b> BMR  <b>Access Code:</b> O  <b>Reliability:</b>  <b>On/Off:</b> On  <b>Start Date:</b> 23/08/1989  <b>End Date:</b> 26/08/1989  <b>Spacemin:</b> 260  <b>Spacemax:</b> 260  <b>Stations:</b> 126  <b>Vessel Type:</b> 4W  <b>Vessel Name:</b>  <b>West Side:</b> 149.48967  <b>East Side:</b> 149.9035  <b>North Side:</b> -22.7455  <b>South Side:</b> -22.903  <b>Geodetic Datum:</b> AGD66  <b>Loc Meth:</b> SUR  <b>Loc Acc:</b> 100  <b>Grd Elev Datum:</b> AHD  <b>Grd Elev Acc:</b> 0.5  <b>Grd Elev Meth:</b> SUR  <b>Gravity Datum:</b> O  <b>Gravity Acc:</b> 0.5  <b>Terr Corr Meth:</b>  <b>Terr Corr Error:</b></p>	<p><b>Survey Id:</b> 198903  <b>Survey Name:</b> Rockhampton Grav along BMR Seismic Lines, Line 3</p> <p><b>State:</b> QLD  <b>Country:</b> AUS  <b>Operator:</b> BMR  <b>Contractor:</b> BMR  <b>Processor:</b> BMR  <b>Access Code:</b> O  <b>Reliability:</b>  <b>On/Off:</b> On  <b>Start Date:</b> 22/09/1989  <b>End Date:</b> 23/09/1989  <b>Spacemin:</b> 260  <b>Spacemax:</b> 260  <b>Stations:</b> 90  <b>Vessel Type:</b> 4W  <b>Vessel Name:</b>  <b>West Side:</b> 148.56134  <b>East Side:</b> 148.6385  <b>North Side:</b> -23.5955  <b>South Side:</b> -23.92783  <b>Geodetic Datum:</b> AGD66  <b>Loc Meth:</b> SUR  <b>Loc Acc:</b> 100  <b>Grd Elev Datum:</b> AHD  <b>Grd Elev Acc:</b> 0.5  <b>Grd Elev Meth:</b> SUR  <b>Gravity Datum:</b> O  <b>Gravity Acc:</b> 0.5  <b>Terr Corr Meth:</b>  <b>Terr Corr Error:</b></p>

## Index of Gravity Surveys

<p><b>Survey Id:</b> 198905  <b>Survey Name:</b> Charters Towers Grav</p> <p><b>State:</b> QLD  <b>Country:</b> AUS  <b>Operator:</b> BMR/Queensland Dept of Resource Industries</p> <p><b>Contractor:</b>  <b>Processor:</b>  <b>Access Code:</b> O  <b>Reliability:</b>  <b>On/Off:</b> On  <b>Start Date:</b> 14/09/1989  <b>End Date:</b> 31/10/1989  <b>Spacemin:</b>  <b>Spacemax:</b>  <b>Stations:</b> 712  <b>Vessel Type:</b> 4W  <b>Vessel Name:</b>  <b>West Side:</b> 145.50156  <b>East Side:</b> 146.99847  <b>North Side:</b> -20.00092  <b>South Side:</b> -21.085  <b>Geodetic Datum:</b> AGD66  <b>Loc Meth:</b>  <b>Loc Acc:</b> 100  <b>Grd Elev Datum:</b> AHD  <b>Grd Elev Acc:</b> 1  <b>Grd Elev Meth:</b> DRB  <b>Gravity Datum:</b> O  <b>Gravity Acc:</b> 0.5  <b>Terr Corr Meth:</b>  <b>Terr Corr Error:</b></p>	<p><b>Survey Id:</b> 198906  <b>Survey Name:</b> Cobar Grav along Seismic Lines 1989 Line 1</p> <p><b>State:</b> NSW  <b>Country:</b> AUS  <b>Operator:</b> BMR</p> <p><b>Contractor:</b> BMR  <b>Processor:</b> BMR  <b>Access Code:</b> O  <b>Reliability:</b>  <b>On/Off:</b> On  <b>Start Date:</b> 6/12/1989  <b>End Date:</b> 8/12/1989  <b>Spacemin:</b> 360  <b>Spacemax:</b> 360  <b>Stations:</b> 181  <b>Vessel Type:</b> 4W  <b>Vessel Name:</b>  <b>West Side:</b> 145.7285  <b>East Side:</b> 146.04533  <b>North Side:</b> -31.97  <b>South Side:</b> -32.049  <b>Geodetic Datum:</b> AGD66  <b>Loc Meth:</b> SUR  <b>Loc Acc:</b> 50  <b>Grd Elev Datum:</b> AHD  <b>Grd Elev Acc:</b> 0.5  <b>Grd Elev Meth:</b> SUR  <b>Gravity Datum:</b> O  <b>Gravity Acc:</b> 0.5  <b>Terr Corr Meth:</b>  <b>Terr Corr Error:</b></p>
--	--

<p><b>Survey Id:</b> 198907  <b>Survey Name:</b> Cobar Grav along Seismic Lines, Line 2</p> <p><b>State:</b> NSW  <b>Country:</b> AUS  <b>Operator:</b> BMR  <b>Contractor:</b> BMR  <b>Processor:</b> BMR  <b>Access Code:</b> O  <b>Reliability:</b>  <b>On/Off:</b> On  <b>Start Date:</b> 29/11/1989  <b>End Date:</b> 3/12/1989  <b>Spacemin:</b> 360  <b>Spacemax:</b> 360  <b>Stations:</b> 248  <b>Vessel Type:</b> 4W  <b>Vessel Name:</b>  <b>West Side:</b> 145.5155  <b>East Side:</b> 146.0045  <b>North Side:</b> -31.57183  <b>South Side:</b> -31.85133  <b>Geodetic Datum:</b> AGD66  <b>Loc Meth:</b> SUR  <b>Loc Acc:</b> 50  <b>Grd Elev Datum:</b> AHD  <b>Grd Elev Acc:</b> 0.5  <b>Grd Elev Meth:</b> SUR  <b>Gravity Datum:</b> O  <b>Gravity Acc:</b> 0.5  <b>Terr Corr Meth:</b>  <b>Terr Corr Error:</b></p>	<p><b>Survey Id:</b> 198908  <b>Survey Name:</b> Cobar Grav along Seismic Lines, Line 3</p> <p><b>State:</b> NSW  <b>Country:</b> AUS  <b>Operator:</b> BMR  <b>Contractor:</b> BMR  <b>Processor:</b> BMR  <b>Access Code:</b> O  <b>Reliability:</b>  <b>On/Off:</b> On  <b>Start Date:</b> 21/11/1989  <b>End Date:</b> 28/11/1989  <b>Spacemin:</b> 360  <b>Spacemax:</b> 360  <b>Stations:</b> 439  <b>Vessel Type:</b> 4W  <b>Vessel Name:</b>  <b>West Side:</b> 145.28101  <b>East Side:</b> 145.729  <b>North Side:</b> -31.1145  <b>South Side:</b> -31.52117  <b>Geodetic Datum:</b> AGD66  <b>Loc Meth:</b> SUR  <b>Loc Acc:</b> 50  <b>Grd Elev Datum:</b> AHD  <b>Grd Elev Acc:</b> 0.5  <b>Grd Elev Meth:</b> SUR  <b>Gravity Datum:</b> O  <b>Gravity Acc:</b> 0.5  <b>Terr Corr Meth:</b>  <b>Terr Corr Error:</b></p>
---	---

## Index of Gravity Surveys

<p><b>Survey Id:</b> 198941  <b>Survey Name:</b> Moe-Traralgon detailed gravity  <b>State:</b> VIC  <b>Country:</b> AUS  <b>Operator:</b> Dept Mines and Energy Vic  <b>Contractor:</b>  <b>Processor:</b>  <b>Access Code:</b> O  <b>Reliability:</b>  <b>On/Off:</b> On  <b>Start Date:</b>  <b>End Date:</b>  <b>Spacemin:</b>  <b>Spacemax:</b>  <b>Stations:</b> 136  <b>Vessel Type:</b>  <b>Vessel Name:</b>  <b>West Side:</b> 146.42302  <b>East Side:</b> 146.425  <b>North Side:</b> -38.22572  <b>South Side:</b> -38.3449  <b>Geodetic Datum:</b> AGD66  <b>Loc Meth:</b>  <b>Loc Acc:</b> 100  <b>Grd Elev Datum:</b> AHD  <b>Grd Elev Acc:</b> 5  <b>Grd Elev Meth:</b>  <b>Gravity Datum:</b> I  <b>Gravity Acc:</b> 0.5  <b>Terr Corr Meth:</b> DFA  <b>Terr Corr Error:</b></p>	<p><b>Survey Id:</b> 198942  <b>Survey Name:</b> St Arnaud detailed traverses, gravity  <b>State:</b> VIC  <b>Country:</b> AUS  <b>Operator:</b> Dept Mines and Energy Vic  <b>Contractor:</b>  <b>Processor:</b>  <b>Access Code:</b> O  <b>Reliability:</b>  <b>On/Off:</b> On  <b>Start Date:</b>  <b>End Date:</b>  <b>Spacemin:</b>  <b>Spacemax:</b>  <b>Stations:</b> 926  <b>Vessel Type:</b>  <b>Vessel Name:</b>  <b>West Side:</b> 142.8534  <b>East Side:</b> 143.17802  <b>North Side:</b> -36.16225  <b>South Side:</b> -36.65466  <b>Geodetic Datum:</b> AGD66  <b>Loc Meth:</b>  <b>Loc Acc:</b> 100  <b>Grd Elev Datum:</b> AHD  <b>Grd Elev Acc:</b> 5  <b>Grd Elev Meth:</b>  <b>Gravity Datum:</b> I  <b>Gravity Acc:</b> 0.5  <b>Terr Corr Meth:</b> DFA  <b>Terr Corr Error:</b></p>
---	--

<p><b>Survey Id:</b> 198943  <b>Survey Name:</b> Heathcote detailed gravity  <b>State:</b> VIC  <b>Country:</b> AUS  <b>Operator:</b> Dept Mines and Energy Vic  <b>Contractor:</b>  <b>Processor:</b>  <b>Access Code:</b> O  <b>Reliability:</b>  <b>On/Off:</b> On  <b>Start Date:</b>  <b>End Date:</b>  <b>Spacemin:</b>  <b>Spacemax:</b>  <b>Stations:</b> 193  <b>Vessel Type:</b>  <b>Vessel Name:</b>  <b>West Side:</b> 144.59085  <b>East Side:</b> 144.67226  <b>North Side:</b> -36.51694  <b>South Side:</b> -36.52934  <b>Geodetic Datum:</b> AGD66  <b>Loc Meth:</b>  <b>Loc Acc:</b> 100  <b>Grd Elev Datum:</b> AHD  <b>Grd Elev Acc:</b> 5  <b>Grd Elev Meth:</b>  <b>Gravity Datum:</b> I  <b>Gravity Acc:</b> 0.5  <b>Terr Corr Meth:</b> DFA  <b>Terr Corr Error:</b></p>	<p><b>Survey Id:</b> 198944  <b>Survey Name:</b> Georgina Basin Grav  <b>State:</b> NT,QLD  <b>Country:</b> AUS  <b>Operator:</b> Pacific Oil  <b>Contractor:</b> Geoterrex  <b>Processor:</b>  <b>Access Code:</b> O  <b>Reliability:</b>  <b>On/Off:</b> On  <b>Start Date:</b> 1/08/1987  <b>End Date:</b> 30/09/1987  <b>Spacemin:</b> 1000  <b>Spacemax:</b> 25000  <b>Stations:</b> 1896  <b>Vessel Type:</b> RW  <b>Vessel Name:</b> Bell 206 Jetranger  <b>West Side:</b> 135.0255  <b>East Side:</b> 138.702  <b>North Side:</b> -21.03157  <b>South Side:</b> -23.12731  <b>Geodetic Datum:</b> AGD66  <b>Loc Meth:</b>  <b>Loc Acc:</b> 800  <b>Grd Elev Datum:</b> AHD  <b>Grd Elev Acc:</b> 0.25  <b>Grd Elev Meth:</b>  <b>Gravity Datum:</b> I  <b>Gravity Acc:</b> 0.1  <b>Terr Corr Meth:</b>  <b>Terr Corr Error:</b></p>
--	---

## Index of Gravity Surveys

<b>Survey Id:</b>	198949	<b>Survey Id:</b>	198950
<b>Survey Name:</b>	Tasmanian Grav Data	<b>Survey Name:</b>	Traverse Grav Survey SA 89A1
<b>State:</b>	TAS	<b>State:</b>	SA
<b>Country:</b>	AUS	<b>Country:</b>	AUS
<b>Operator:</b>		<b>Operator:</b>	
<b>Contractor:</b>		<b>Contractor:</b>	
<b>Processor:</b>		<b>Processor:</b>	
<b>Access Code:</b>	O	<b>Access Code:</b>	O
<b>Reliability:</b>		<b>Reliability:</b>	
<b>On/Off:</b>	On	<b>On/Off:</b>	On
<b>Start Date:</b>		<b>Start Date:</b>	
<b>End Date:</b>		<b>End Date:</b>	
<b>Spacemin:</b>		<b>Spacemin:</b>	100
<b>Spacemax:</b>		<b>Spacemax:</b>	200
<b>Stations:</b>	312	<b>Stations:</b>	182
<b>Vessel Type:</b>		<b>Vessel Type:</b>	
<b>Vessel Name:</b>		<b>Vessel Name:</b>	
<b>West Side:</b>	147.95354	<b>West Side:</b>	137.55912
<b>East Side:</b>	148.20377	<b>East Side:</b>	137.89310
<b>North Side:</b>	-40.83072	<b>North Side:</b>	-35.73345
<b>South Side:</b>	-41.00047	<b>South Side:</b>	-35.84126
<b>Geodetic Datum:</b>	AGD66	<b>Geodetic Datum:</b>	AGD66
<b>Loc Meth:</b>		<b>Loc Meth:</b>	
<b>Loc Acc:</b>	100	<b>Loc Acc:</b>	100
<b>Grd Elev Datum:</b>	AHD	<b>Grd Elev Datum:</b>	AHD
<b>Grd Elev Acc:</b>	5	<b>Grd Elev Acc:</b>	5
<b>Grd Elev Meth:</b>		<b>Grd Elev Meth:</b>	
<b>Gravity Datum:</b>	O	<b>Gravity Datum:</b>	O
<b>Gravity Acc:</b>	0.5	<b>Gravity Acc:</b>	0.5
<b>Terr Corr Meth:</b>		<b>Terr Corr Meth:</b>	
<b>Terr Corr Error:</b>		<b>Terr Corr Error:</b>	

<b>Survey Id:</b>	198951	<b>Survey Id:</b>	198952
<b>Survey Name:</b>	Tasmanian Grav Data	<b>Survey Name:</b>	Traverse Grav Survey SA 89A3
<b>State:</b>	TAS	<b>State:</b>	SA
<b>Country:</b>	AUS	<b>Country:</b>	AUS
<b>Operator:</b>		<b>Operator:</b>	
<b>Contractor:</b>		<b>Contractor:</b>	
<b>Processor:</b>		<b>Processor:</b>	
<b>Access Code:</b>	O	<b>Access Code:</b>	O
<b>Reliability:</b>		<b>Reliability:</b>	
<b>On/Off:</b>	On	<b>On/Off:</b>	On
<b>Start Date:</b>		<b>Start Date:</b>	
<b>End Date:</b>		<b>End Date:</b>	
<b>Spacemin:</b>		<b>Spacemin:</b>	100
<b>Spacemax:</b>		<b>Spacemax:</b>	100
<b>Stations:</b>	3319	<b>Stations:</b>	61
<b>Vessel Type:</b>		<b>Vessel Type:</b>	
<b>Vessel Name:</b>		<b>Vessel Name:</b>	
<b>West Side:</b>	144.6759	<b>West Side:</b>	138.29720
<b>East Side:</b>	148.30209	<b>East Side:</b>	138.42695
<b>North Side:</b>	-41.0055	<b>North Side:</b>	-32.10398
<b>South Side:</b>	-42.84331	<b>South Side:</b>	-32.24824
<b>Geodetic Datum:</b>	AGD66	<b>Geodetic Datum:</b>	AGD66
<b>Loc Meth:</b>		<b>Loc Meth:</b>	
<b>Loc Acc:</b>	100	<b>Loc Acc:</b>	100
<b>Grd Elev Datum:</b>	AHD	<b>Grd Elev Datum:</b>	AHD
<b>Grd Elev Acc:</b>	5	<b>Grd Elev Acc:</b>	5
<b>Grd Elev Meth:</b>		<b>Grd Elev Meth:</b>	
<b>Gravity Datum:</b>	O	<b>Gravity Datum:</b>	O
<b>Gravity Acc:</b>	0.5	<b>Gravity Acc:</b>	0.5
<b>Terr Corr Meth:</b>		<b>Terr Corr Meth:</b>	
<b>Terr Corr Error:</b>		<b>Terr Corr Error:</b>	

## Index of Gravity Surveys

<p><b>Survey Id:</b> 198953  <b>Survey Name:</b> SA Detailed Gravity Survey  89E0  <b>State:</b> SA  <b>Country:</b> AUS  <b>Operator:</b>  <b>Contractor:</b>  <b>Processor:</b>  <b>Access Code:</b> O  <b>Reliability:</b>  <b>On/Off:</b> On  <b>Start Date:</b>  <b>End Date:</b>  <b>Spacemin:</b> 200  <b>Spacemax:</b> 500  <b>Stations:</b> 64  <b>Vessel Type:</b>  <b>Vessel Name:</b>  <b>West Side:</b> 135.51548  <b>East Side:</b> 135.67287  <b>North Side:</b> -34.50434  <b>South Side:</b> -34.53016  <b>Geodetic Datum:</b> AGD66  <b>Loc Meth:</b>  <b>Loc Acc:</b> 100  <b>Grd Elev Datum:</b> AHD  <b>Grd Elev Acc:</b> 5  <b>Grd Elev Meth:</b>  <b>Gravity Datum:</b> P  <b>Gravity Acc:</b> 0.5  <b>Terr Corr Meth:</b>  <b>Terr Corr Error:</b></p>	<p><b>Survey Id:</b> 198954  <b>Survey Name:</b> EL1577 Barton Siding prospect  11, SA Detailed  <b>State:</b> SA  <b>Country:</b> AUS  <b>Operator:</b> CRA  <b>Contractor:</b>  <b>Processor:</b>  <b>Access Code:</b> R  <b>Reliability:</b>  <b>On/Off:</b> On  <b>Start Date:</b> 24/10/1989  <b>End Date:</b> 25/10/1989  <b>Spacemin:</b> 100  <b>Spacemax:</b> 100  <b>Stations:</b> 104  <b>Vessel Type:</b>  <b>Vessel Name:</b>  <b>West Side:</b> 132.76625  <b>East Side:</b> 132.86435  <b>North Side:</b> -30.79137  <b>South Side:</b> -30.82239  <b>Geodetic Datum:</b> AGD66  <b>Loc Meth:</b>  <b>Loc Acc:</b> 100  <b>Grd Elev Datum:</b> AHD  <b>Grd Elev Acc:</b> 5  <b>Grd Elev Meth:</b>  <b>Gravity Datum:</b> O  <b>Gravity Acc:</b> 0.5  <b>Terr Corr Meth:</b>  <b>Terr Corr Error:</b></p>
<p><b>Survey Id:</b> 198955  <b>Survey Name:</b> EL1569 Cudyea, SA Regional  and Detailed Gravity  <b>State:</b> SA  <b>Country:</b> AUS  <b>Operator:</b> CRA  <b>Contractor:</b>  <b>Processor:</b>  <b>Access Code:</b> R  <b>Reliability:</b>  <b>On/Off:</b> On  <b>Start Date:</b> 17/11/1989  <b>End Date:</b> 25/08/1990  <b>Spacemin:</b> 100  <b>Spacemax:</b> 4000  <b>Stations:</b> 246  <b>Vessel Type:</b>  <b>Vessel Name:</b>  <b>West Side:</b> 133.32566  <b>East Side:</b> 133.47690  <b>North Side:</b> -30.46509  <b>South Side:</b> -30.55416  <b>Geodetic Datum:</b> AGD66  <b>Loc Meth:</b>  <b>Loc Acc:</b> 100  <b>Grd Elev Datum:</b> AHD  <b>Grd Elev Acc:</b> 5  <b>Grd Elev Meth:</b>  <b>Gravity Datum:</b> O  <b>Gravity Acc:</b> 0.5  <b>Terr Corr Meth:</b>  <b>Terr Corr Error:</b></p>	<p><b>Survey Id:</b> 198956  <b>Survey Name:</b> EL1330 Peppercorn Prospect,  Leonard Rise, SA  <b>State:</b> SA  <b>Country:</b> AUS  <b>Operator:</b> CRA  <b>Contractor:</b>  <b>Processor:</b>  <b>Access Code:</b> R  <b>Reliability:</b>  <b>On/Off:</b> On  <b>Start Date:</b> 7/04/1989  <b>End Date:</b> 7/04/1989  <b>Spacemin:</b> 100  <b>Spacemax:</b> 100  <b>Stations:</b> 36  <b>Vessel Type:</b>  <b>Vessel Name:</b>  <b>West Side:</b> 134.89712  <b>East Side:</b> 134.89715  <b>North Side:</b> -29.17599  <b>South Side:</b> -29.20758  <b>Geodetic Datum:</b> AGD66  <b>Loc Meth:</b>  <b>Loc Acc:</b> 100  <b>Grd Elev Datum:</b> AHD  <b>Grd Elev Acc:</b> 5  <b>Grd Elev Meth:</b>  <b>Gravity Datum:</b> O  <b>Gravity Acc:</b> 0.5  <b>Terr Corr Meth:</b>  <b>Terr Corr Error:</b></p>



## Index of Gravity Surveys

<p><b>Survey Id:</b> 198958  <b>Survey Name:</b> NT Road Surveys 1987-1997  Musgrave Block  <b>State:</b> NT,SA  <b>Country:</b> AUS  <b>Operator:</b>  <b>Contractor:</b>  <b>Processor:</b>  <b>Access Code:</b> O  <b>Reliability:</b>  <b>On/Off:</b> On  <b>Start Date:</b>  <b>End Date:</b>  <b>Spacemin:</b>  <b>Spacemax:</b>  <b>Stations:</b> 429  <b>Vessel Type:</b>  <b>Vessel Name:</b>  <b>West Side:</b> 131.51111  <b>East Side:</b> 132.0111  <b>North Side:</b> -25.46611  <b>South Side:</b> -26.00417  <b>Geodetic Datum:</b> AGD66  <b>Loc Meth:</b>  <b>Loc Acc:</b> 100  <b>Grd Elev Datum:</b> AHD  <b>Grd Elev Acc:</b> 5  <b>Grd Elev Meth:</b>  <b>Gravity Datum:</b> I  <b>Gravity Acc:</b> 0.5  <b>Terr Corr Meth:</b>  <b>Terr Corr Error:</b></p>	<p><b>Survey Id:</b> 198959  <b>Survey Name:</b> Collie Area Grav 1982-1991  <b>State:</b> WA  <b>Country:</b> AUS  <b>Operator:</b> Geological Survey of WA  <b>Contractor:</b>  <b>Processor:</b> Geological Survey of WA  <b>Access Code:</b> O  <b>Reliability:</b>  <b>On/Off:</b> On  <b>Start Date:</b>  <b>End Date:</b>  <b>Spacemin:</b> 1000  <b>Spacemax:</b> 1000  <b>Stations:</b> 235  <b>Vessel Type:</b>  <b>Vessel Name:</b>  <b>West Side:</b> 116.011  <b>East Side:</b> 117.09  <b>North Side:</b> -32.385  <b>South Side:</b> -33.731  <b>Geodetic Datum:</b> AGD66  <b>Loc Meth:</b>  <b>Loc Acc:</b> 100  <b>Grd Elev Datum:</b> AHD  <b>Grd Elev Acc:</b> 0.1  <b>Grd Elev Meth:</b> SUR  <b>Gravity Datum:</b> I  <b>Gravity Acc:</b> 0.5  <b>Terr Corr Meth:</b>  <b>Terr Corr Error:</b></p>
<p><b>Survey Id:</b> 198972  <b>Survey Name:</b> Tasmanian Detailed Gravity  <b>State:</b> TAS  <b>Country:</b> AUS  <b>Operator:</b>  <b>Contractor:</b>  <b>Processor:</b>  <b>Access Code:</b> O  <b>Reliability:</b>  <b>On/Off:</b> On  <b>Start Date:</b>  <b>End Date:</b>  <b>Spacemin:</b> 20  <b>Spacemax:</b> 150  <b>Stations:</b> 3148  <b>Vessel Type:</b>  <b>Vessel Name:</b>  <b>West Side:</b> 145.50784  <b>East Side:</b> 145.56686  <b>North Side:</b> -41.78051  <b>South Side:</b> -41.85287  <b>Geodetic Datum:</b> AGD66  <b>Loc Meth:</b>  <b>Loc Acc:</b> 100  <b>Grd Elev Datum:</b> AHD  <b>Grd Elev Acc:</b> 5  <b>Grd Elev Meth:</b>  <b>Gravity Datum:</b> O  <b>Gravity Acc:</b> 0.5  <b>Terr Corr Meth:</b>  <b>Terr Corr Error:</b></p>	<p><b>Survey Id:</b> 198999  <b>Survey Name:</b> Clermont North Grav Extension  <b>State:</b> QLD  <b>Country:</b> AUS  <b>Operator:</b> Pacific Coal Pty Ltd  <b>Contractor:</b> Leaman Geophysics  <b>Processor:</b>  <b>Access Code:</b> O  <b>Reliability:</b>  <b>On/Off:</b> On  <b>Start Date:</b>  <b>End Date:</b>  <b>Spacemin:</b>  <b>Spacemax:</b>  <b>Stations:</b> 181  <b>Vessel Type:</b>  <b>Vessel Name:</b>  <b>West Side:</b> 147.45739  <b>East Side:</b> 147.88371  <b>North Side:</b> -22.22177  <b>South Side:</b> -22.6748  <b>Geodetic Datum:</b> AGD66  <b>Loc Meth:</b> DIG  <b>Loc Acc:</b> 50  <b>Grd Elev Datum:</b> AHD  <b>Grd Elev Acc:</b> 2  <b>Grd Elev Meth:</b> MIB  <b>Gravity Datum:</b> I  <b>Gravity Acc:</b> 0.2  <b>Terr Corr Meth:</b>  <b>Terr Corr Error:</b></p>

## Index of Gravity Surveys

<p><b>Survey Id:</b> 199000  <b>Survey Name:</b> Townsville/Ayr/Bowen Grav  <b>State:</b> QLD  <b>Country:</b> AUS  <b>Operator:</b> BMR/Qld Dept of Mines  <b>Contractor:</b> BMR/Qld Dept of Mines  <b>Processor:</b>  <b>Access Code:</b> O  <b>Reliability:</b>  <b>On/Off:</b> On  <b>Start Date:</b> 1/07/1990  <b>End Date:</b> 31/10/1990  <b>Spacemin:</b> 4500  <b>Spacemax:</b> 4500  <b>Stations:</b> 1454  <b>Vessel Type:</b>  <b>Vessel Name:</b>  <b>West Side:</b> 145.40434  <b>East Side:</b> 148.26024  <b>North Side:</b> -19.00159  <b>South Side:</b> -20.4992  <b>Geodetic Datum:</b> AGD66  <b>Loc Meth:</b>  <b>Loc Acc:</b> 100  <b>Grd Elev Datum:</b> AHD  <b>Grd Elev Acc:</b> 5  <b>Grd Elev Meth:</b> MIB  <b>Gravity Datum:</b> O  <b>Gravity Acc:</b> 0.1  <b>Terr Corr Meth:</b>  <b>Terr Corr Error:</b></p>	<p><b>Survey Id:</b> 199005  <b>Survey Name:</b> Charters Towers Infill Grav for old BMR/Qld  <b>State:</b> QLD  <b>Country:</b> AUS  <b>Operator:</b> BMR/Qld Dept of Mines  <b>Contractor:</b> BMR/Qld Dept of Mines  <b>Processor:</b>  <b>Access Code:</b> O  <b>Reliability:</b>  <b>On/Off:</b> On  <b>Start Date:</b> 1/07/1990  <b>End Date:</b> 31/10/1990  <b>Spacemin:</b>  <b>Spacemax:</b>  <b>Stations:</b> 10  <b>Vessel Type:</b>  <b>Vessel Name:</b>  <b>West Side:</b> 146.25669  <b>East Side:</b> 146.29718  <b>North Side:</b> -20.3157  <b>South Side:</b> -20.40442  <b>Geodetic Datum:</b> AGD66  <b>Loc Meth:</b>  <b>Loc Acc:</b> 100  <b>Grd Elev Datum:</b> AHD  <b>Grd Elev Acc:</b> 2  <b>Grd Elev Meth:</b>  <b>Gravity Datum:</b> O  <b>Gravity Acc:</b> 0.5  <b>Terr Corr Meth:</b>  <b>Terr Corr Error:</b></p>
<p><b>Survey Id:</b> 199010  <b>Survey Name:</b> Flynn Vivid Grav Newmont  <b>State:</b> NT  <b>Country:</b> AUS  <b>Operator:</b>  <b>Contractor:</b>  <b>Processor:</b>  <b>Access Code:</b> O  <b>Reliability:</b>  <b>On/Off:</b> On  <b>Start Date:</b> 12/04/1990  <b>End Date:</b> 9/05/1990  <b>Spacemin:</b> 400  <b>Spacemax:</b> 528  <b>Stations:</b> 898  <b>Vessel Type:</b>  <b>Vessel Name:</b>  <b>West Side:</b> 134.07992  <b>East Side:</b> 134.20325  <b>North Side:</b> -19.30065  <b>South Side:</b> -19.42196  <b>Geodetic Datum:</b> GDA94  <b>Loc Meth:</b>  <b>Loc Acc:</b> 100  <b>Grd Elev Datum:</b> AHD  <b>Grd Elev Acc:</b> 2  <b>Grd Elev Meth:</b>  <b>Gravity Datum:</b> P  <b>Gravity Acc:</b> 0.5  <b>Terr Corr Meth:</b>  <b>Terr Corr Error:</b></p>	<p><b>Survey Id:</b> 199011  <b>Survey Name:</b> Northern Star Grav  <b>State:</b> NT  <b>Country:</b> AUS  <b>Operator:</b>  <b>Contractor:</b>  <b>Processor:</b>  <b>Access Code:</b> O  <b>Reliability:</b>  <b>On/Off:</b> On  <b>Start Date:</b> 18/04/1990  <b>End Date:</b> 22/04/1990  <b>Spacemin:</b> 50  <b>Spacemax:</b> 50  <b>Stations:</b> 806  <b>Vessel Type:</b>  <b>Vessel Name:</b>  <b>West Side:</b> 134.14345  <b>East Side:</b> 134.15779  <b>North Side:</b> -19.31238  <b>South Side:</b> -19.32417  <b>Geodetic Datum:</b> GDA94  <b>Loc Meth:</b>  <b>Loc Acc:</b> 100  <b>Grd Elev Datum:</b> AHD  <b>Grd Elev Acc:</b> 2  <b>Grd Elev Meth:</b>  <b>Gravity Datum:</b> P  <b>Gravity Acc:</b> 0.5  <b>Terr Corr Meth:</b>  <b>Terr Corr Error:</b></p>

## Index of Gravity Surveys

<p><b>Survey Id:</b> 199012  <b>Survey Name:</b> West Warrego Grav  <b>State:</b> NT  <b>Country:</b> AUS  <b>Operator:</b>  <b>Contractor:</b>  <b>Processor:</b>  <b>Access Code:</b> O  <b>Reliability:</b>  <b>On/Off:</b> On  <b>Start Date:</b> 23/04/1990  <b>End Date:</b> 6/05/1990  <b>Spacemin:</b> 200  <b>Spacemax:</b> 200  <b>Stations:</b> 699  <b>Vessel Type:</b>  <b>Vessel Name:</b>  <b>West Side:</b> 133.67124  <b>East Side:</b> 133.71919  <b>North Side:</b> -19.34303  <b>South Side:</b> -19.38854  <b>Geodetic Datum:</b> GDA94  <b>Loc Meth:</b>  <b>Loc Acc:</b> 100  <b>Grd Elev Datum:</b> AHD  <b>Grd Elev Acc:</b> 2  <b>Grd Elev Meth:</b>  <b>Gravity Datum:</b> P  <b>Gravity Acc:</b> 0.5  <b>Terr Corr Meth:</b>  <b>Terr Corr Error:</b></p>	<p><b>Survey Id:</b> 199043  <b>Survey Name:</b> Colac detailed gravity  <b>State:</b> VIC  <b>Country:</b> AUS  <b>Operator:</b> Dept Mines and Energy Vic  <b>Contractor:</b>  <b>Processor:</b>  <b>Access Code:</b> O  <b>Reliability:</b>  <b>On/Off:</b> On  <b>Start Date:</b>  <b>End Date:</b>  <b>Spacemin:</b>  <b>Spacemax:</b>  <b>Stations:</b> 119  <b>Vessel Type:</b>  <b>Vessel Name:</b>  <b>West Side:</b> 143.74744  <b>East Side:</b> 143.85575  <b>North Side:</b> -38.06577  <b>South Side:</b> -38.18122  <b>Geodetic Datum:</b> AGD66  <b>Loc Meth:</b>  <b>Loc Acc:</b> 100  <b>Grd Elev Datum:</b> AHD  <b>Grd Elev Acc:</b> 2  <b>Grd Elev Meth:</b>  <b>Gravity Datum:</b> I  <b>Gravity Acc:</b> 0.5  <b>Terr Corr Meth:</b> DFA  <b>Terr Corr Error:</b></p>
<p><b>Survey Id:</b> 199049  <b>Survey Name:</b> Tasmanian Grav Data  <b>State:</b> TAS  <b>Country:</b> AUS  <b>Operator:</b>  <b>Contractor:</b>  <b>Processor:</b>  <b>Access Code:</b> O  <b>Reliability:</b>  <b>On/Off:</b> On  <b>Start Date:</b>  <b>End Date:</b>  <b>Spacemin:</b>  <b>Spacemax:</b>  <b>Stations:</b> 660  <b>Vessel Type:</b>  <b>Vessel Name:</b>  <b>West Side:</b> 145.44175  <b>East Side:</b> 148.05199  <b>North Side:</b> -41.10239  <b>South Side:</b> -42.90948  <b>Geodetic Datum:</b> AGD66  <b>Loc Meth:</b>  <b>Loc Acc:</b> 100  <b>Grd Elev Datum:</b> AHD  <b>Grd Elev Acc:</b> 2  <b>Grd Elev Meth:</b>  <b>Gravity Datum:</b> O  <b>Gravity Acc:</b> 0.5  <b>Terr Corr Meth:</b>  <b>Terr Corr Error:</b></p>	<p><b>Survey Id:</b> 199050  <b>Survey Name:</b> Tasmanian Grav Data  <b>State:</b> TAS  <b>Country:</b> AUS  <b>Operator:</b>  <b>Contractor:</b>  <b>Processor:</b>  <b>Access Code:</b> O  <b>Reliability:</b>  <b>On/Off:</b> On  <b>Start Date:</b>  <b>End Date:</b>  <b>Spacemin:</b>  <b>Spacemax:</b>  <b>Stations:</b> 337  <b>Vessel Type:</b>  <b>Vessel Name:</b>  <b>West Side:</b> 145.33997  <b>East Side:</b> 145.65969  <b>North Side:</b> -41.37593  <b>South Side:</b> -41.6312  <b>Geodetic Datum:</b> AGD66  <b>Loc Meth:</b>  <b>Loc Acc:</b> 100  <b>Grd Elev Datum:</b> AHD  <b>Grd Elev Acc:</b> 2  <b>Grd Elev Meth:</b>  <b>Gravity Datum:</b> O  <b>Gravity Acc:</b> 0.5  <b>Terr Corr Meth:</b>  <b>Terr Corr Error:</b></p>

## Index of Gravity Surveys

<p><b>Survey Id:</b> 199051  <b>Survey Name:</b> Tasmanian Grav Data  <b>State:</b> TAS  <b>Country:</b> AUS  <b>Operator:</b>  <b>Contractor:</b>  <b>Processor:</b>  <b>Access Code:</b> O  <b>Reliability:</b>  <b>On/Off:</b> On  <b>Start Date:</b>  <b>End Date:</b>  <b>Spacemin:</b>  <b>Spacemax:</b>  <b>Stations:</b> 2782  <b>Vessel Type:</b>  <b>Vessel Name:</b>  <b>West Side:</b> 145.49487  <b>East Side:</b> 148.355  <b>North Side:</b> -40.72601  <b>South Side:</b> -42.90074  <b>Geodetic Datum:</b> AGD66  <b>Loc Meth:</b>  <b>Loc Acc:</b> 100  <b>Grd Elev Datum:</b> AHD  <b>Grd Elev Acc:</b> 2  <b>Grd Elev Meth:</b>  <b>Gravity Datum:</b> O  <b>Gravity Acc:</b> 0.5  <b>Terr Corr Meth:</b>  <b>Terr Corr Error:</b></p>	<p><b>Survey Id:</b> 199052  <b>Survey Name:</b> Tasmanian Grav Data  <b>State:</b> TAS  <b>Country:</b> AUS  <b>Operator:</b>  <b>Contractor:</b>  <b>Processor:</b>  <b>Access Code:</b> O  <b>Reliability:</b>  <b>On/Off:</b> On  <b>Start Date:</b>  <b>End Date:</b>  <b>Spacemin:</b>  <b>Spacemax:</b>  <b>Stations:</b> 1194  <b>Vessel Type:</b>  <b>Vessel Name:</b>  <b>West Side:</b> 145.34838  <b>East Side:</b> 145.45886  <b>North Side:</b> -41.65955  <b>South Side:</b> -41.84409  <b>Geodetic Datum:</b> AGD66  <b>Loc Meth:</b>  <b>Loc Acc:</b> 100  <b>Grd Elev Datum:</b> AHD  <b>Grd Elev Acc:</b> 2  <b>Grd Elev Meth:</b>  <b>Gravity Datum:</b> O  <b>Gravity Acc:</b> 0.5  <b>Terr Corr Meth:</b>  <b>Terr Corr Error:</b></p>
--	--

<p><b>Survey Id:</b> 199053  <b>Survey Name:</b> SA Detailed Gravity Survey  90A3  <b>State:</b> SA  <b>Country:</b> AUS  <b>Operator:</b>  <b>Contractor:</b>  <b>Processor:</b>  <b>Access Code:</b> O  <b>Reliability:</b>  <b>On/Off:</b> On  <b>Start Date:</b>  <b>End Date:</b>  <b>Spacemin:</b> 700  <b>Spacemax:</b> 700  <b>Stations:</b> 197  <b>Vessel Type:</b>  <b>Vessel Name:</b>  <b>West Side:</b> 138.79789  <b>East Side:</b> 139.10573  <b>North Side:</b> -33.80580  <b>South Side:</b> -33.96243  <b>Geodetic Datum:</b> AGD66  <b>Loc Meth:</b>  <b>Loc Acc:</b> 100  <b>Grd Elev Datum:</b> AHD  <b>Grd Elev Acc:</b> 2  <b>Grd Elev Meth:</b>  <b>Gravity Datum:</b> P  <b>Gravity Acc:</b> 0.5  <b>Terr Corr Meth:</b>  <b>Terr Corr Error:</b></p>	<p><b>Survey Id:</b> 199054  <b>Survey Name:</b> SA Detailed Gravity Survey  90A1  <b>State:</b> SA  <b>Country:</b> AUS  <b>Operator:</b>  <b>Contractor:</b>  <b>Processor:</b>  <b>Access Code:</b> O  <b>Reliability:</b>  <b>On/Off:</b> On  <b>Start Date:</b>  <b>End Date:</b>  <b>Spacemin:</b> 200  <b>Spacemax:</b> 550  <b>Stations:</b> 187  <b>Vessel Type:</b>  <b>Vessel Name:</b>  <b>West Side:</b> 139.24605  <b>East Side:</b> 139.38844  <b>North Side:</b> -34.29609  <b>South Side:</b> -34.38170  <b>Geodetic Datum:</b> AGD66  <b>Loc Meth:</b>  <b>Loc Acc:</b> 100  <b>Grd Elev Datum:</b> AHD  <b>Grd Elev Acc:</b> 2  <b>Grd Elev Meth:</b>  <b>Gravity Datum:</b> P  <b>Gravity Acc:</b> 0.5  <b>Terr Corr Meth:</b>  <b>Terr Corr Error:</b></p>
---	---

## Index of Gravity Surveys

<p><b>Survey Id:</b> 199055  <b>Survey Name:</b> Traverse Grav Survey SA 90E2</p> <p><b>State:</b> SA  <b>Country:</b> AUS  <b>Operator:</b>  <b>Contractor:</b>  <b>Processor:</b>  <b>Access Code:</b> O  <b>Reliability:</b>  <b>On/Off:</b> On  <b>Start Date:</b>  <b>End Date:</b>  <b>Spacemin:</b> 500  <b>Spacemax:</b> 500  <b>Stations:</b> 47  <b>Vessel Type:</b>  <b>Vessel Name:</b>  <b>West Side:</b> 138.90431  <b>East Side:</b> 138.95963  <b>North Side:</b> -33.10477  <b>South Side:</b> -33.18450  <b>Geodetic Datum:</b> AGD66  <b>Loc Meth:</b>  <b>Loc Acc:</b> 100  <b>Grd Elev Datum:</b> AHD  <b>Grd Elev Acc:</b> 2  <b>Grd Elev Meth:</b>  <b>Gravity Datum:</b> O  <b>Gravity Acc:</b> 0.5  <b>Terr Corr Meth:</b>  <b>Terr Corr Error:</b></p>	<p><b>Survey Id:</b> 199056  <b>Survey Name:</b> EL1626 Charba Hill, SA Detailed Gravity Traverses</p> <p><b>State:</b> SA  <b>Country:</b> AUS  <b>Operator:</b> CRA  <b>Contractor:</b>  <b>Processor:</b>  <b>Access Code:</b> R  <b>Reliability:</b>  <b>On/Off:</b> On  <b>Start Date:</b> 23/06/1990  <b>End Date:</b> 28/08/1990  <b>Spacemin:</b> 100  <b>Spacemax:</b> 1000  <b>Stations:</b> 761  <b>Vessel Type:</b>  <b>Vessel Name:</b>  <b>West Side:</b> 135.54281  <b>East Side:</b> 135.83700  <b>North Side:</b> -32.12105  <b>South Side:</b> -32.38671  <b>Geodetic Datum:</b> AGD66  <b>Loc Meth:</b>  <b>Loc Acc:</b> 100  <b>Grd Elev Datum:</b> AHD  <b>Grd Elev Acc:</b> 2  <b>Grd Elev Meth:</b>  <b>Gravity Datum:</b> O  <b>Gravity Acc:</b> 0.5  <b>Terr Corr Meth:</b>  <b>Terr Corr Error:</b></p>
<p><b>Survey Id:</b> 199057  <b>Survey Name:</b> EL1652 Kolendo, Unalla Hill, SA Detailed Gravity</p> <p><b>State:</b> SA  <b>Country:</b> AUS  <b>Operator:</b> CRA  <b>Contractor:</b>  <b>Processor:</b>  <b>Access Code:</b> D  <b>Reliability:</b>  <b>On/Off:</b> On  <b>Start Date:</b> 30/08/1990  <b>End Date:</b> 30/08/1990  <b>Spacemin:</b> 100  <b>Spacemax:</b> 100  <b>Stations:</b> 61  <b>Vessel Type:</b>  <b>Vessel Name:</b>  <b>West Side:</b> 136.30832  <b>East Side:</b> 136.34022  <b>North Side:</b> -32.41842  <b>South Side:</b> -32.44547  <b>Geodetic Datum:</b> AGD66  <b>Loc Meth:</b>  <b>Loc Acc:</b> 100  <b>Grd Elev Datum:</b> AHD  <b>Grd Elev Acc:</b> 2  <b>Grd Elev Meth:</b>  <b>Gravity Datum:</b> O  <b>Gravity Acc:</b> 0.5  <b>Terr Corr Meth:</b>  <b>Terr Corr Error:</b></p>	<p><b>Survey Id:</b> 199058  <b>Survey Name:</b> Uluru Grav Traverses</p> <p><b>State:</b> NT  <b>Country:</b> AUS  <b>Operator:</b> Geological Survey of NT  <b>Contractor:</b>  <b>Processor:</b>  <b>Access Code:</b> O  <b>Reliability:</b>  <b>On/Off:</b> On  <b>Start Date:</b>  <b>End Date:</b>  <b>Spacemin:</b>  <b>Spacemax:</b>  <b>Stations:</b> 324  <b>Vessel Type:</b>  <b>Vessel Name:</b>  <b>West Side:</b> 130.6185  <b>East Side:</b> 131.3711  <b>North Side:</b> -25.0976  <b>South Side:</b> -25.4426  <b>Geodetic Datum:</b> AGD66  <b>Loc Meth:</b>  <b>Loc Acc:</b> 100  <b>Grd Elev Datum:</b> AHD  <b>Grd Elev Acc:</b> 2  <b>Grd Elev Meth:</b>  <b>Gravity Datum:</b> I  <b>Gravity Acc:</b> 0.5  <b>Terr Corr Meth:</b>  <b>Terr Corr Error:</b></p>

## Index of Gravity Surveys

<p><b>Survey Id:</b> 199059  <b>Survey Name:</b> Collie Area Grav 1982-1991</p> <p><b>State:</b> WA  <b>Country:</b> AUS  <b>Operator:</b> Geological Survey of WA  <b>Contractor:</b>  <b>Processor:</b> Geological Survey of WA  <b>Access Code:</b> O  <b>Reliability:</b>  <b>On/Off:</b> On  <b>Start Date:</b>  <b>End Date:</b>  <b>Spacemin:</b> 1000  <b>Spacemax:</b> 1000  <b>Stations:</b> 528</p> <p><b>Vessel Type:</b>  <b>Vessel Name:</b>  <b>West Side:</b> 116.2  <b>East Side:</b> 117.088  <b>North Side:</b> -32.306  <b>South Side:</b> -33.718  <b>Geodetic Datum:</b> AGD66  <b>Loc Meth:</b>  <b>Loc Acc:</b> 100  <b>Grd Elev Datum:</b> AHD  <b>Grd Elev Acc:</b> 0.15  <b>Grd Elev Meth:</b> SUR  <b>Gravity Datum:</b> I  <b>Gravity Acc:</b> 0.5  <b>Terr Corr Meth:</b>  <b>Terr Corr Error:</b></p>	<p><b>Survey Id:</b> 199060  <b>Survey Name:</b> EL1294 Wudinna, Mathews Prospect, SA Detailed</p> <p><b>State:</b> SA  <b>Country:</b> AUS  <b>Operator:</b> CRA  <b>Contractor:</b>  <b>Processor:</b>  <b>Access Code:</b> R  <b>Reliability:</b>  <b>On/Off:</b> On  <b>Start Date:</b> 14/03/1990  <b>End Date:</b> 15/03/1990  <b>Spacemin:</b> 100  <b>Spacemax:</b> 100  <b>Stations:</b> 122</p> <p><b>Vessel Type:</b>  <b>Vessel Name:</b>  <b>West Side:</b> 135.76604  <b>East Side:</b> 135.82389  <b>North Side:</b> -33.05793  <b>South Side:</b> -33.11565  <b>Geodetic Datum:</b> AGD66  <b>Loc Meth:</b>  <b>Loc Acc:</b> 100  <b>Grd Elev Datum:</b> AHD  <b>Grd Elev Acc:</b> 2  <b>Grd Elev Meth:</b>  <b>Gravity Datum:</b> N  <b>Gravity Acc:</b> 0.5  <b>Terr Corr Meth:</b>  <b>Terr Corr Error:</b></p>
<p><b>Survey Id:</b> 199063  <b>Survey Name:</b> Hamersley Iron regional gravity of the Pilbara</p> <p><b>State:</b> WA  <b>Country:</b> AUS  <b>Operator:</b>  <b>Contractor:</b> Hamersley Iron  <b>Processor:</b>  <b>Access Code:</b> O  <b>Reliability:</b>  <b>On/Off:</b> On  <b>Start Date:</b>  <b>End Date:</b>  <b>Spacemin:</b>  <b>Spacemax:</b>  <b>Stations:</b> 3304</p> <p><b>Vessel Type:</b>  <b>Vessel Name:</b>  <b>West Side:</b> 115.9807  <b>East Side:</b> 120.6531  <b>North Side:</b> -21.03269  <b>South Side:</b> -24.03309  <b>Geodetic Datum:</b> AGD66  <b>Loc Meth:</b>  <b>Loc Acc:</b> 100  <b>Grd Elev Datum:</b> AHD  <b>Grd Elev Acc:</b> 2  <b>Grd Elev Meth:</b>  <b>Gravity Datum:</b> I  <b>Gravity Acc:</b> 0.5  <b>Terr Corr Meth:</b>  <b>Terr Corr Error:</b></p>	<p><b>Survey Id:</b> 199069  <b>Survey Name:</b> Placer Traverses - Laverton</p> <p><b>State:</b> WA  <b>Country:</b> AUS  <b>Operator:</b> Placer Pacific Ltd  <b>Contractor:</b> Placer Pacific Ltd  <b>Processor:</b> Placer Pacific Ltd  <b>Access Code:</b> O  <b>Reliability:</b>  <b>On/Off:</b> On  <b>Start Date:</b>  <b>End Date:</b>  <b>Spacemin:</b>  <b>Spacemax:</b>  <b>Stations:</b> 536</p> <p><b>Vessel Type:</b>  <b>Vessel Name:</b>  <b>West Side:</b> 122.19113  <b>East Side:</b> 122.7521  <b>North Side:</b> -28.59447  <b>South Side:</b> -28.90567  <b>Geodetic Datum:</b> AGD66  <b>Loc Meth:</b>  <b>Loc Acc:</b> 100  <b>Grd Elev Datum:</b> AHD  <b>Grd Elev Acc:</b> 2  <b>Grd Elev Meth:</b>  <b>Gravity Datum:</b> N  <b>Gravity Acc:</b> 0.5  <b>Terr Corr Meth:</b>  <b>Terr Corr Error:</b></p>

## Index of Gravity Surveys

<p><b>Survey Id:</b> 199070  <b>Survey Name:</b> SA Detailed Gravity Survey  90E0  <b>State:</b> SA  <b>Country:</b> AUS  <b>Operator:</b>  <b>Contractor:</b>  <b>Processor:</b>  <b>Access Code:</b> O  <b>Reliability:</b>  <b>On/Off:</b> On  <b>Start Date:</b>  <b>End Date:</b>  <b>Spacemin:</b> 450  <b>Spacemax:</b> 450  <b>Stations:</b> 131  <b>Vessel Type:</b>  <b>Vessel Name:</b>  <b>West Side:</b> 131.45605  <b>East Side:</b> 132.05946  <b>North Side:</b> -31.37349  <b>South Side:</b> -31.62903  <b>Geodetic Datum:</b> AGD66  <b>Loc Meth:</b>  <b>Loc Acc:</b> 100  <b>Grd Elev Datum:</b> AHD  <b>Grd Elev Acc:</b> 2  <b>Grd Elev Meth:</b>  <b>Gravity Datum:</b> P  <b>Gravity Acc:</b> 0.5  <b>Terr Corr Meth:</b>  <b>Terr Corr Error:</b></p>	<p><b>Survey Id:</b> 199071  <b>Survey Name:</b> SA Detailed Gravity Survey  90E1  <b>State:</b> SA  <b>Country:</b> AUS  <b>Operator:</b>  <b>Contractor:</b>  <b>Processor:</b>  <b>Access Code:</b> O  <b>Reliability:</b>  <b>On/Off:</b> On  <b>Start Date:</b>  <b>End Date:</b>  <b>Spacemin:</b> 500  <b>Spacemax:</b> 500  <b>Stations:</b> 69  <b>Vessel Type:</b>  <b>Vessel Name:</b>  <b>West Side:</b> 129.58300  <b>East Side:</b> 129.58300  <b>North Side:</b> -30.89280  <b>South Side:</b> -31.20531  <b>Geodetic Datum:</b> AGD66  <b>Loc Meth:</b>  <b>Loc Acc:</b> 100  <b>Grd Elev Datum:</b> AHD  <b>Grd Elev Acc:</b> 2  <b>Grd Elev Meth:</b>  <b>Gravity Datum:</b> P  <b>Gravity Acc:</b> 0.5  <b>Terr Corr Meth:</b>  <b>Terr Corr Error:</b></p>
<p><b>Survey Id:</b> 199073  <b>Survey Name:</b> SA Detailed Gravity Survey  90E3  <b>State:</b> SA  <b>Country:</b> AUS  <b>Operator:</b>  <b>Contractor:</b>  <b>Processor:</b>  <b>Access Code:</b> O  <b>Reliability:</b>  <b>On/Off:</b> On  <b>Start Date:</b>  <b>End Date:</b>  <b>Spacemin:</b> 300  <b>Spacemax:</b> 400  <b>Stations:</b> 56  <b>Vessel Type:</b>  <b>Vessel Name:</b>  <b>West Side:</b> 134.69326  <b>East Side:</b> 134.75515  <b>North Side:</b> -27.30020  <b>South Side:</b> -27.38780  <b>Geodetic Datum:</b> AGD66  <b>Loc Meth:</b>  <b>Loc Acc:</b> 100  <b>Grd Elev Datum:</b> AHD  <b>Grd Elev Acc:</b> 2  <b>Grd Elev Meth:</b>  <b>Gravity Datum:</b> P  <b>Gravity Acc:</b> 0.5  <b>Terr Corr Meth:</b>  <b>Terr Corr Error:</b></p>	<p><b>Survey Id:</b> 199100  <b>Survey Name:</b> Gunnedah Basin Grav along  seismic line  <b>State:</b> NSW  <b>Country:</b> AUS  <b>Operator:</b> BMR  <b>Contractor:</b>  <b>Processor:</b> BMR  <b>Access Code:</b> O  <b>Reliability:</b>  <b>On/Off:</b> On  <b>Start Date:</b> 1/02/1991  <b>End Date:</b> 31/03/1991  <b>Spacemin:</b> 360  <b>Spacemax:</b> 360  <b>Stations:</b> 726  <b>Vessel Type:</b>  <b>Vessel Name:</b>  <b>West Side:</b> 148.97971  <b>East Side:</b> 151.24159  <b>North Side:</b> -30.56581  <b>South Side:</b> -30.76247  <b>Geodetic Datum:</b> AGD66  <b>Loc Meth:</b>  <b>Loc Acc:</b> 100  <b>Grd Elev Datum:</b> AHD  <b>Grd Elev Acc:</b> 2  <b>Grd Elev Meth:</b>  <b>Gravity Datum:</b> O  <b>Gravity Acc:</b> 0.1  <b>Terr Corr Meth:</b>  <b>Terr Corr Error:</b></p>

## Index of Gravity Surveys

<p><b>Survey Id:</b> 199101  <b>Survey Name:</b> Eastern Goldfields Seismic Line  1, Grav  <b>State:</b> WA  <b>Country:</b> AUS  <b>Operator:</b> BMR  <b>Contractor:</b> BMR  <b>Processor:</b> BMR  <b>Access Code:</b> O  <b>Reliability:</b>  <b>On/Off:</b> On  <b>Start Date:</b> 6/05/1991  <b>End Date:</b> 8/06/1991  <b>Spacemin:</b> 240  <b>Spacemax:</b> 240  <b>Stations:</b> 940  <b>Vessel Type:</b>  <b>Vessel Name:</b>  <b>West Side:</b> 120.02356  <b>East Side:</b> 122.2029  <b>North Side:</b> -30.40337  <b>South Side:</b> -30.61655  <b>Geodetic Datum:</b> AGD66  <b>Loc Meth:</b> SUR  <b>Loc Acc:</b> 100  <b>Grd Elev Datum:</b> AHD  <b>Grd Elev Acc:</b> 1  <b>Grd Elev Meth:</b> SUR  <b>Gravity Datum:</b> O  <b>Gravity Acc:</b> 0.5  <b>Terr Corr Meth:</b>  <b>Terr Corr Error:</b></p>	<p><b>Survey Id:</b> 199102  <b>Survey Name:</b> Edjudina infill gravity  <b>State:</b> WA  <b>Country:</b> AUS  <b>Operator:</b> BMR  <b>Contractor:</b> BMR  <b>Processor:</b> BMR  <b>Access Code:</b> O  <b>Reliability:</b>  <b>On/Off:</b> On  <b>Start Date:</b> 1/05/1991  <b>End Date:</b> 30/09/1991  <b>Spacemin:</b> 4500  <b>Spacemax:</b> 4500  <b>Stations:</b> 887  <b>Vessel Type:</b> 4W  <b>Vessel Name:</b>  <b>West Side:</b> 121.4856  <b>East Side:</b> 122.98867  <b>North Side:</b> -28.95369  <b>South Side:</b> -29.9978  <b>Geodetic Datum:</b> AGD66  <b>Loc Meth:</b>  <b>Loc Acc:</b> 100  <b>Grd Elev Datum:</b> AHD  <b>Grd Elev Acc:</b> 1  <b>Grd Elev Meth:</b>  <b>Gravity Datum:</b> O  <b>Gravity Acc:</b> 0.5  <b>Terr Corr Meth:</b>  <b>Terr Corr Error:</b></p>
<p><b>Survey Id:</b> 199103  <b>Survey Name:</b> Eastern Goldfields Line 2, Grav  <b>State:</b> WA  <b>Country:</b> AUS  <b>Operator:</b> Western Mining Corp Ltd  <b>Contractor:</b> BMR  <b>Processor:</b> BMR  <b>Access Code:</b> O  <b>Reliability:</b>  <b>On/Off:</b> On  <b>Start Date:</b> 1/07/1991  <b>End Date:</b> 31/07/1991  <b>Spacemin:</b> 160  <b>Spacemax:</b> 160  <b>Stations:</b> 167  <b>Vessel Type:</b>  <b>Vessel Name:</b>  <b>West Side:</b> 121.59235  <b>East Side:</b> 121.81371  <b>North Side:</b> -31.50785  <b>South Side:</b> -31.6143  <b>Geodetic Datum:</b> AGD66  <b>Loc Meth:</b> SUR  <b>Loc Acc:</b> 100  <b>Grd Elev Datum:</b> AHD  <b>Grd Elev Acc:</b> 2  <b>Grd Elev Meth:</b> SUR  <b>Gravity Datum:</b> O  <b>Gravity Acc:</b> 0.5  <b>Terr Corr Meth:</b>  <b>Terr Corr Error:</b></p>	<p><b>Survey Id:</b> 199107  <b>Survey Name:</b> Eastern Goldfields Line 3, Grav  <b>State:</b> WA  <b>Country:</b> AUS  <b>Operator:</b> Western Mining Corp Ltd  <b>Contractor:</b> BMR  <b>Processor:</b> BMR  <b>Access Code:</b> O  <b>Reliability:</b>  <b>On/Off:</b> On  <b>Start Date:</b> 11/07/1991  <b>End Date:</b> 12/07/1991  <b>Spacemin:</b> 160  <b>Spacemax:</b> 160  <b>Stations:</b> 134  <b>Vessel Type:</b>  <b>Vessel Name:</b>  <b>West Side:</b> 121.82848  <b>East Side:</b> 121.96859  <b>North Side:</b> -31.46254  <b>South Side:</b> -31.588  <b>Geodetic Datum:</b> AGD66  <b>Loc Meth:</b> SUR  <b>Loc Acc:</b> 100  <b>Grd Elev Datum:</b> AHD  <b>Grd Elev Acc:</b> 0.5  <b>Grd Elev Meth:</b> SUR  <b>Gravity Datum:</b> O  <b>Gravity Acc:</b> 0.5  <b>Terr Corr Meth:</b>  <b>Terr Corr Error:</b></p>



## Index of Gravity Surveys

<p><b>Survey Id:</b> 199108  <b>Survey Name:</b> Mount Coolon Grav  <b>State:</b> QLD  <b>Country:</b> AUS  <b>Operator:</b>  <b>Contractor:</b> BMR  <b>Processor:</b> BMR  <b>Access Code:</b> O  <b>Reliability:</b>  <b>On/Off:</b> On  <b>Start Date:</b> 1/10/1991  <b>End Date:</b> 30/11/1991  <b>Spacemin:</b>  <b>Spacemax:</b>  <b>Stations:</b> 570  <b>Vessel Type:</b>  <b>Vessel Name:</b>  <b>West Side:</b> 147.00299  <b>East Side:</b> 149.32454  <b>North Side:</b> -21.00229  <b>South Side:</b> -21.9974  <b>Geodetic Datum:</b> AGD66  <b>Loc Meth:</b>  <b>Loc Acc:</b> 100  <b>Grd Elev Datum:</b> AHD  <b>Grd Elev Acc:</b> 2  <b>Grd Elev Meth:</b> PGE  <b>Gravity Datum:</b> O  <b>Gravity Acc:</b> 0.5  <b>Terr Corr Meth:</b>  <b>Terr Corr Error:</b></p>	<p><b>Survey Id:</b> 199110  <b>Survey Name:</b> Black Angel  <b>State:</b> NT  <b>Country:</b> AUS  <b>Operator:</b>  <b>Contractor:</b>  <b>Processor:</b>  <b>Access Code:</b> O  <b>Reliability:</b>  <b>On/Off:</b> On  <b>Start Date:</b>  <b>End Date:</b>  <b>Spacemin:</b> 25  <b>Spacemax:</b> 100  <b>Stations:</b> 189  <b>Vessel Type:</b>  <b>Vessel Name:</b>  <b>West Side:</b> 133.89526  <b>East Side:</b> 133.90321  <b>North Side:</b> -19.48357  <b>South Side:</b> -19.48859  <b>Geodetic Datum:</b> GDA94  <b>Loc Meth:</b>  <b>Loc Acc:</b> 100  <b>Grd Elev Datum:</b> AHD  <b>Grd Elev Acc:</b> 2  <b>Grd Elev Meth:</b>  <b>Gravity Datum:</b> P  <b>Gravity Acc:</b> 0.5  <b>Terr Corr Meth:</b>  <b>Terr Corr Error:</b></p>
<p><b>Survey Id:</b> 199112  <b>Survey Name:</b> Cougar  <b>State:</b> NT  <b>Country:</b> AUS  <b>Operator:</b>  <b>Contractor:</b>  <b>Processor:</b>  <b>Access Code:</b> O  <b>Reliability:</b>  <b>On/Off:</b> On  <b>Start Date:</b> 24/09/1991  <b>End Date:</b> 24/09/1991  <b>Spacemin:</b> 25  <b>Spacemax:</b> 25  <b>Stations:</b> 33  <b>Vessel Type:</b>  <b>Vessel Name:</b>  <b>West Side:</b> 134.01510  <b>East Side:</b> 134.01512  <b>North Side:</b> -19.32010  <b>South Side:</b> -19.32733  <b>Geodetic Datum:</b> GDA94  <b>Loc Meth:</b>  <b>Loc Acc:</b> 100  <b>Grd Elev Datum:</b> AHD  <b>Grd Elev Acc:</b> 2  <b>Grd Elev Meth:</b>  <b>Gravity Datum:</b> P  <b>Gravity Acc:</b> 0.5  <b>Terr Corr Meth:</b>  <b>Terr Corr Error:</b></p>	<p><b>Survey Id:</b> 199113  <b>Survey Name:</b> Gecko  <b>State:</b> NT  <b>Country:</b> AUS  <b>Operator:</b>  <b>Contractor:</b>  <b>Processor:</b>  <b>Access Code:</b> O  <b>Reliability:</b>  <b>On/Off:</b> On  <b>Start Date:</b> 14/09/1991  <b>End Date:</b> 14/12/1991  <b>Spacemin:</b> 50  <b>Spacemax:</b> 50  <b>Stations:</b> 928  <b>Vessel Type:</b>  <b>Vessel Name:</b>  <b>West Side:</b> 134.05085  <b>East Side:</b> 134.07943  <b>North Side:</b> -19.42123  <b>South Side:</b> -19.43320  <b>Geodetic Datum:</b> GDA94  <b>Loc Meth:</b>  <b>Loc Acc:</b> 100  <b>Grd Elev Datum:</b> AHD  <b>Grd Elev Acc:</b> 2  <b>Grd Elev Meth:</b>  <b>Gravity Datum:</b> P  <b>Gravity Acc:</b> 0.5  <b>Terr Corr Meth:</b>  <b>Terr Corr Error:</b></p>

## Index of Gravity Surveys

<p><b>Survey Id:</b> 199114  <b>Survey Name:</b> Juno 1991  <b>State:</b> NT  <b>Country:</b> AUS  <b>Operator:</b>  <b>Contractor:</b> Normandy Mining Pty Ltd  <b>Processor:</b>  <b>Access Code:</b> O  <b>Reliability:</b>  <b>On/Off:</b> On  <b>Start Date:</b> 21/09/1991  <b>End Date:</b> 23/09/1991  <b>Spacemin:</b> 50  <b>Spacemax:</b> 50  <b>Stations:</b> 344  <b>Vessel Type:</b>  <b>Vessel Name:</b>  <b>West Side:</b> 134.23637  <b>East Side:</b> 134.24666  <b>North Side:</b> -19.69683  <b>South Side:</b> -19.70643  <b>Geodetic Datum:</b> GDA94  <b>Loc Meth:</b>  <b>Loc Acc:</b> 100  <b>Grd Elev Datum:</b> AHD  <b>Grd Elev Acc:</b> 2  <b>Grd Elev Meth:</b>  <b>Gravity Datum:</b> P  <b>Gravity Acc:</b> 0.5  <b>Terr Corr Meth:</b>  <b>Terr Corr Error:</b></p>	<p><b>Survey Id:</b> 199115  <b>Survey Name:</b> Juno-Eld  <b>State:</b> NT  <b>Country:</b> AUS  <b>Operator:</b>  <b>Contractor:</b>  <b>Processor:</b>  <b>Access Code:</b> O  <b>Reliability:</b>  <b>On/Off:</b> On  <b>Start Date:</b>  <b>End Date:</b>  <b>Spacemin:</b> 25  <b>Spacemax:</b> 100  <b>Stations:</b> 1628  <b>Vessel Type:</b>  <b>Vessel Name:</b>  <b>West Side:</b> 134.19117  <b>East Side:</b> 134.25226  <b>North Side:</b> -19.68954  <b>South Side:</b> -19.71225  <b>Geodetic Datum:</b> GDA94  <b>Loc Meth:</b>  <b>Loc Acc:</b> 100  <b>Grd Elev Datum:</b> AHD  <b>Grd Elev Acc:</b> 2  <b>Grd Elev Meth:</b>  <b>Gravity Datum:</b> P  <b>Gravity Acc:</b> 0.5  <b>Terr Corr Meth:</b>  <b>Terr Corr Error:</b></p>
<p><b>Survey Id:</b> 199116  <b>Survey Name:</b> SR-60191 Grav  <b>State:</b> NT  <b>Country:</b> AUS  <b>Operator:</b>  <b>Contractor:</b>  <b>Processor:</b>  <b>Access Code:</b> O  <b>Reliability:</b>  <b>On/Off:</b> On  <b>Start Date:</b> 24/09/1991  <b>End Date:</b> 24/09/1991  <b>Spacemin:</b> 20  <b>Spacemax:</b> 40  <b>Stations:</b> 69  <b>Vessel Type:</b>  <b>Vessel Name:</b>  <b>West Side:</b> 134.01471  <b>East Side:</b> 134.0159  <b>North Side:</b> -19.34397  <b>South Side:</b> -19.3512  <b>Geodetic Datum:</b> GDA94  <b>Loc Meth:</b>  <b>Loc Acc:</b> 100  <b>Grd Elev Datum:</b> AHD  <b>Grd Elev Acc:</b> 2  <b>Grd Elev Meth:</b>  <b>Gravity Datum:</b> P  <b>Gravity Acc:</b> 0.5  <b>Terr Corr Meth:</b>  <b>Terr Corr Error:</b></p>	<p><b>Survey Id:</b> 199117  <b>Survey Name:</b> Tennant Region Infill  <b>State:</b> NT  <b>Country:</b> AUS  <b>Operator:</b>  <b>Contractor:</b>  <b>Processor:</b>  <b>Access Code:</b> O  <b>Reliability:</b>  <b>On/Off:</b> On  <b>Start Date:</b> 27/11/1991  <b>End Date:</b> 20/12/1991  <b>Spacemin:</b> 840  <b>Spacemax:</b> 1000  <b>Stations:</b> 158  <b>Vessel Type:</b>  <b>Vessel Name:</b>  <b>West Side:</b> 133.78192  <b>East Side:</b> 134.15158  <b>North Side:</b> -19.26920  <b>South Side:</b> -19.52820  <b>Geodetic Datum:</b> GDA94  <b>Loc Meth:</b>  <b>Loc Acc:</b> 100  <b>Grd Elev Datum:</b> AHD  <b>Grd Elev Acc:</b> 2  <b>Grd Elev Meth:</b>  <b>Gravity Datum:</b> P  <b>Gravity Acc:</b> 0.5  <b>Terr Corr Meth:</b>  <b>Terr Corr Error:</b></p>

## Index of Gravity Surveys

<p><b>Survey Id:</b> 199118  <b>Survey Name:</b> Tennant Region Grav  <b>State:</b> NT  <b>Country:</b> AUS  <b>Operator:</b>  <b>Contractor:</b>  <b>Processor:</b>  <b>Access Code:</b> O  <b>Reliability:</b>  <b>On/Off:</b> On  <b>Start Date:</b> 31/07/1991  <b>End Date:</b> 12/09/1991  <b>Spacemin:</b> 840  <b>Spacemax:</b> 1000  <b>Stations:</b> 1402  <b>Vessel Type:</b>  <b>Vessel Name:</b>  <b>West Side:</b> 133.64359  <b>East Side:</b> 134.629  <b>North Side:</b> -19.15785  <b>South Side:</b> -19.79335  <b>Geodetic Datum:</b> GDA94  <b>Loc Meth:</b>  <b>Loc Acc:</b> 100  <b>Grd Elev Datum:</b> AHD  <b>Grd Elev Acc:</b> 0.5  <b>Grd Elev Meth:</b> DRB  <b>Gravity Datum:</b> P  <b>Gravity Acc:</b> 0.1  <b>Terr Corr Meth:</b>  <b>Terr Corr Error:</b></p>	<p><b>Survey Id:</b> 199119  <b>Survey Name:</b> Tiger  <b>State:</b> NT  <b>Country:</b> AUS  <b>Operator:</b>  <b>Contractor:</b>  <b>Processor:</b>  <b>Access Code:</b> O  <b>Reliability:</b>  <b>On/Off:</b> On  <b>Start Date:</b> 25/09/1991  <b>End Date:</b> 25/09/1991  <b>Spacemin:</b> 25  <b>Spacemax:</b> 50  <b>Stations:</b> 164  <b>Vessel Type:</b>  <b>Vessel Name:</b>  <b>West Side:</b> 133.81861  <b>East Side:</b> 133.82042  <b>North Side:</b> -19.45699  <b>South Side:</b> -19.46608  <b>Geodetic Datum:</b> GDA94  <b>Loc Meth:</b>  <b>Loc Acc:</b> 100  <b>Grd Elev Datum:</b> AHD  <b>Grd Elev Acc:</b> 2  <b>Grd Elev Meth:</b>  <b>Gravity Datum:</b> P  <b>Gravity Acc:</b> 0.5  <b>Terr Corr Meth:</b>  <b>Terr Corr Error:</b></p>
<p><b>Survey Id:</b> 199120  <b>Survey Name:</b> Warrego 91  <b>State:</b> NT  <b>Country:</b> AUS  <b>Operator:</b>  <b>Contractor:</b>  <b>Processor:</b>  <b>Access Code:</b> O  <b>Reliability:</b>  <b>On/Off:</b> On  <b>Start Date:</b> 6/12/1991  <b>End Date:</b> 6/12/1991  <b>Spacemin:</b> 40  <b>Spacemax:</b> 40  <b>Stations:</b> 53  <b>Vessel Type:</b>  <b>Vessel Name:</b>  <b>West Side:</b> 133.82014  <b>East Side:</b> 133.82365  <b>North Side:</b> -19.43808  <b>South Side:</b> -19.44273  <b>Geodetic Datum:</b> GDA94  <b>Loc Meth:</b>  <b>Loc Acc:</b> 100  <b>Grd Elev Datum:</b> AHD  <b>Grd Elev Acc:</b> 2  <b>Grd Elev Meth:</b>  <b>Gravity Datum:</b> P  <b>Gravity Acc:</b> 0.5  <b>Terr Corr Meth:</b>  <b>Terr Corr Error:</b></p>	<p><b>Survey Id:</b> 199121  <b>Survey Name:</b> White Devil  <b>State:</b> NT  <b>Country:</b> AUS  <b>Operator:</b>  <b>Contractor:</b>  <b>Processor:</b>  <b>Access Code:</b> O  <b>Reliability:</b>  <b>On/Off:</b> On  <b>Start Date:</b> 14/08/1991  <b>End Date:</b> 18/12/1991  <b>Spacemin:</b> 25  <b>Spacemax:</b> 100  <b>Stations:</b> 722  <b>Vessel Type:</b>  <b>Vessel Name:</b>  <b>West Side:</b> 133.88873  <b>East Side:</b> 133.93142  <b>North Side:</b> -19.47136  <b>South Side:</b> -19.50236  <b>Geodetic Datum:</b> GDA94  <b>Loc Meth:</b>  <b>Loc Acc:</b> 100  <b>Grd Elev Datum:</b> AHD  <b>Grd Elev Acc:</b> 2  <b>Grd Elev Meth:</b>  <b>Gravity Datum:</b> P  <b>Gravity Acc:</b> 0.5  <b>Terr Corr Meth:</b>  <b>Terr Corr Error:</b></p>

## Index of Gravity Surveys

<p><b>Survey Id:</b> 199130  <b>Survey Name:</b> Buchanan Grav  <b>State:</b> QLD  <b>Country:</b> AUS  <b>Operator:</b> BMR/Queensland Dept of Resource Industries</p> <p><b>Contractor:</b>  <b>Processor:</b>  <b>Access Code:</b> O  <b>Reliability:</b>  <b>On/Off:</b> On  <b>Start Date:</b>  <b>End Date:</b>  <b>Spacemin:</b> 4500  <b>Spacemax:</b> 4500  <b>Stations:</b> 423  <b>Vessel Type:</b>  <b>Vessel Name:</b>  <b>West Side:</b> 145.50098  <b>East Side:</b> 147.04401  <b>North Side:</b> -20.7255  <b>South Side:</b> -21.99917  <b>Geodetic Datum:</b> AGD66  <b>Loc Meth:</b>  <b>Loc Acc:</b> 100  <b>Grd Elev Datum:</b> AHD  <b>Grd Elev Acc:</b> 2  <b>Grd Elev Meth:</b>  <b>Gravity Datum:</b> O  <b>Gravity Acc:</b> 0.1  <b>Terr Corr Meth:</b>  <b>Terr Corr Error:</b></p>	<p><b>Survey Id:</b> 199135  <b>Survey Name:</b> Placer Grav Laverton Sheet  <b>State:</b> WA  <b>Country:</b> AUS  <b>Operator:</b></p> <p><b>Contractor:</b> Placer Pacific Ltd  <b>Processor:</b> Placer Pacific Ltd  <b>Access Code:</b> O  <b>Reliability:</b>  <b>On/Off:</b> On  <b>Start Date:</b>  <b>End Date:</b>  <b>Spacemin:</b> 1000  <b>Spacemax:</b> 1000  <b>Stations:</b> 430  <b>Vessel Type:</b>  <b>Vessel Name:</b>  <b>West Side:</b> 122.175  <b>East Side:</b> 122.49978  <b>North Side:</b> -28.59112  <b>South Side:</b> -28.99328  <b>Geodetic Datum:</b> AGD66  <b>Loc Meth:</b> SUR  <b>Loc Acc:</b> 100  <b>Grd Elev Datum:</b> AHD  <b>Grd Elev Acc:</b> 2  <b>Grd Elev Meth:</b> PGE  <b>Gravity Datum:</b> I  <b>Gravity Acc:</b> 0.1  <b>Terr Corr Meth:</b>  <b>Terr Corr Error:</b></p>
<p><b>Survey Id:</b> 199140  <b>Survey Name:</b> Eumundi Grav Data  <b>State:</b> QLD  <b>Country:</b> AUS  <b>Operator:</b>  <b>Contractor:</b>  <b>Processor:</b>  <b>Access Code:</b> O  <b>Reliability:</b>  <b>On/Off:</b> On  <b>Start Date:</b>  <b>End Date:</b>  <b>Spacemin:</b>  <b>Spacemax:</b>  <b>Stations:</b> 260  <b>Vessel Type:</b>  <b>Vessel Name:</b>  <b>West Side:</b> 152.7505  <b>East Side:</b> 153.1065  <b>North Side:</b> -26.221  <b>South Side:</b> -26.6745  <b>Geodetic Datum:</b> AGD66  <b>Loc Meth:</b>  <b>Loc Acc:</b> 100  <b>Grd Elev Datum:</b> AHD  <b>Grd Elev Acc:</b> 2  <b>Grd Elev Meth:</b>  <b>Gravity Datum:</b> I  <b>Gravity Acc:</b> 0.1  <b>Terr Corr Meth:</b>  <b>Terr Corr Error:</b></p>	<p><b>Survey Id:</b> 199141  <b>Survey Name:</b> Heathcote Grav  <b>State:</b> VIC  <b>Country:</b> AUS  <b>Operator:</b> University of Melbourne  <b>Contractor:</b> University of Melbourne  <b>Processor:</b> University of Melbourne  <b>Access Code:</b> O  <b>Reliability:</b>  <b>On/Off:</b> On  <b>Start Date:</b> 1/01/1991  <b>End Date:</b> 1/10/1991  <b>Spacemin:</b> 1000  <b>Spacemax:</b> 1000  <b>Stations:</b> 433  <b>Vessel Type:</b>  <b>Vessel Name:</b>  <b>West Side:</b> 144.34893  <b>East Side:</b> 144.77665  <b>North Side:</b> -36.72137  <b>South Side:</b> -36.92071  <b>Geodetic Datum:</b> AGD66  <b>Loc Meth:</b> DIG  <b>Loc Acc:</b> 10  <b>Grd Elev Datum:</b> AHD  <b>Grd Elev Acc:</b> 2  <b>Grd Elev Meth:</b> PGE  <b>Gravity Datum:</b> I  <b>Gravity Acc:</b> 0.23  <b>Terr Corr Meth:</b>  <b>Terr Corr Error:</b></p>

## Index of Gravity Surveys

<p><b>Survey Id:</b> 199142  <b>Survey Name:</b> Ringwood detailed gravity  <b>State:</b> VIC  <b>Country:</b> AUS  <b>Operator:</b> Dept Mines and Energy Vic  <b>Contractor:</b>  <b>Processor:</b>  <b>Access Code:</b> O  <b>Reliability:</b>  <b>On/Off:</b> On  <b>Start Date:</b>  <b>End Date:</b>  <b>Spacemin:</b>  <b>Spacemax:</b>  <b>Stations:</b> 140  <b>Vessel Type:</b>  <b>Vessel Name:</b>  <b>West Side:</b> 144.99171  <b>East Side:</b> 145.46161  <b>North Side:</b> -37.69679  <b>South Side:</b> -37.97854  <b>Geodetic Datum:</b> AGD66  <b>Loc Meth:</b>  <b>Loc Acc:</b> 100  <b>Grd Elev Datum:</b> AHD  <b>Grd Elev Acc:</b> 2  <b>Grd Elev Meth:</b>  <b>Gravity Datum:</b> I  <b>Gravity Acc:</b> 0.5  <b>Terr Corr Meth:</b> DFA  <b>Terr Corr Error:</b></p>	<p><b>Survey Id:</b> 199143  <b>Survey Name:</b> Beaufort detailed gravity  <b>State:</b> VIC  <b>Country:</b> AUS  <b>Operator:</b> Dept Mines and Energy Vic  <b>Contractor:</b>  <b>Processor:</b>  <b>Access Code:</b> O  <b>Reliability:</b>  <b>On/Off:</b> On  <b>Start Date:</b>  <b>End Date:</b>  <b>Spacemin:</b>  <b>Spacemax:</b>  <b>Stations:</b> 91  <b>Vessel Type:</b>  <b>Vessel Name:</b>  <b>West Side:</b> 142.92897  <b>East Side:</b> 143.49567  <b>North Side:</b> -37.02161  <b>South Side:</b> -37.49696  <b>Geodetic Datum:</b> AGD66  <b>Loc Meth:</b>  <b>Loc Acc:</b> 100  <b>Grd Elev Datum:</b> AHD  <b>Grd Elev Acc:</b> 2  <b>Grd Elev Meth:</b>  <b>Gravity Datum:</b> I  <b>Gravity Acc:</b> 0.5  <b>Terr Corr Meth:</b> DFA  <b>Terr Corr Error:</b></p>
<p><b>Survey Id:</b> 199149  <b>Survey Name:</b> Banker Saddle Area - Southern Cross, Grav  <b>State:</b> WA  <b>Country:</b> AUS  <b>Operator:</b> University of WA  <b>Contractor:</b>  <b>Processor:</b>  <b>Access Code:</b> O  <b>Reliability:</b>  <b>On/Off:</b> On  <b>Start Date:</b> 4/05/1991  <b>End Date:</b> 6/07/1991  <b>Spacemin:</b>  <b>Spacemax:</b>  <b>Stations:</b> 182  <b>Vessel Type:</b>  <b>Vessel Name:</b>  <b>West Side:</b> 119.2546  <b>East Side:</b> 119.71045  <b>North Side:</b> -31.235  <b>South Side:</b> -31.63497  <b>Geodetic Datum:</b> AGD66  <b>Loc Meth:</b> GPH  <b>Loc Acc:</b> 3  <b>Grd Elev Datum:</b> AHD  <b>Grd Elev Acc:</b> 0.04  <b>Grd Elev Meth:</b> SUR  <b>Gravity Datum:</b> I  <b>Gravity Acc:</b> 0.1  <b>Terr Corr Meth:</b>  <b>Terr Corr Error:</b></p>	<p><b>Survey Id:</b> 199150  <b>Survey Name:</b> Grid Grav Survey SA 91A1  <b>State:</b> SA  <b>Country:</b> AUS  <b>Operator:</b>  <b>Contractor:</b>  <b>Processor:</b>  <b>Access Code:</b> O  <b>Reliability:</b>  <b>On/Off:</b> On  <b>Start Date:</b>  <b>End Date:</b>  <b>Spacemin:</b> 100  <b>Spacemax:</b> 200  <b>Stations:</b> 1653  <b>Vessel Type:</b>  <b>Vessel Name:</b>  <b>West Side:</b> 140.36915  <b>East Side:</b> 140.41088  <b>North Side:</b> -31.19622  <b>South Side:</b> -31.25038  <b>Geodetic Datum:</b> AGD66  <b>Loc Meth:</b>  <b>Loc Acc:</b> 100  <b>Grd Elev Datum:</b> AHD  <b>Grd Elev Acc:</b> 2  <b>Grd Elev Meth:</b>  <b>Gravity Datum:</b> O  <b>Gravity Acc:</b> 0.5  <b>Terr Corr Meth:</b>  <b>Terr Corr Error:</b></p>

## Index of Gravity Surveys

<b>Survey Id:</b>	199151	<b>Survey Id:</b>	199152
<b>Survey Name:</b>	Tasmanian Grav Data	<b>Survey Name:</b>	Traverse Grav Survey SA 91A2
<b>State:</b>	TAS	<b>State:</b>	SA
<b>Country:</b>	AUS	<b>Country:</b>	AUS
<b>Operator:</b>		<b>Operator:</b>	
<b>Contractor:</b>		<b>Contractor:</b>	
<b>Processor:</b>		<b>Processor:</b>	
<b>Access Code:</b>	O	<b>Access Code:</b>	O
<b>Reliability:</b>		<b>Reliability:</b>	
<b>On/Off:</b>	On	<b>On/Off:</b>	On
<b>Start Date:</b>		<b>Start Date:</b>	
<b>End Date:</b>		<b>End Date:</b>	
<b>Spacemin:</b>		<b>Spacemin:</b>	250
<b>Spacemax:</b>		<b>Spacemax:</b>	250
<b>Stations:</b>	963	<b>Stations:</b>	309
<b>Vessel Type:</b>		<b>Vessel Type:</b>	
<b>Vessel Name:</b>		<b>Vessel Name:</b>	
<b>West Side:</b>	145.50534	<b>West Side:</b>	133.99140
<b>East Side:</b>	147.25826	<b>East Side:</b>	134.15896
<b>North Side:</b>	-41.2488	<b>North Side:</b>	-27.29522
<b>South Side:</b>	-42.82924	<b>South Side:</b>	-27.44074
<b>Geodetic Datum:</b>	AGD66	<b>Geodetic Datum:</b>	AGD66
<b>Loc Meth:</b>		<b>Loc Meth:</b>	
<b>Loc Acc:</b>	100	<b>Loc Acc:</b>	100
<b>Grd Elev Datum:</b>	AHD	<b>Grd Elev Datum:</b>	AHD
<b>Grd Elev Acc:</b>	2	<b>Grd Elev Acc:</b>	2
<b>Grd Elev Meth:</b>		<b>Grd Elev Meth:</b>	
<b>Gravity Datum:</b>	O	<b>Gravity Datum:</b>	O
<b>Gravity Acc:</b>	0.5	<b>Gravity Acc:</b>	0.5
<b>Terr Corr Meth:</b>		<b>Terr Corr Meth:</b>	
<b>Terr Corr Error:</b>		<b>Terr Corr Error:</b>	

<b>Survey Id:</b>	199153	<b>Survey Id:</b>	199154
<b>Survey Name:</b>	Traverse Grav Survey SA 91A6	<b>Survey Name:</b>	Grav Survey SA 91B1
<b>State:</b>	SA	<b>State:</b>	SA
<b>Country:</b>	AUS	<b>Country:</b>	AUS
<b>Operator:</b>		<b>Operator:</b>	
<b>Contractor:</b>		<b>Contractor:</b>	
<b>Processor:</b>		<b>Processor:</b>	
<b>Access Code:</b>	O	<b>Access Code:</b>	D
<b>Reliability:</b>		<b>Reliability:</b>	
<b>On/Off:</b>	On	<b>On/Off:</b>	On
<b>Start Date:</b>		<b>Start Date:</b>	
<b>End Date:</b>		<b>End Date:</b>	
<b>Spacemin:</b>	100	<b>Spacemin:</b>	100
<b>Spacemax:</b>	100	<b>Spacemax:</b>	100
<b>Stations:</b>	152	<b>Stations:</b>	1342
<b>Vessel Type:</b>		<b>Vessel Type:</b>	
<b>Vessel Name:</b>		<b>Vessel Name:</b>	
<b>West Side:</b>	138.16329	<b>West Side:</b>	138.42600
<b>East Side:</b>	138.24243	<b>East Side:</b>	138.45421
<b>North Side:</b>	-32.12199	<b>North Side:</b>	-30.64353
<b>South Side:</b>	-32.13762	<b>South Side:</b>	-30.68963
<b>Geodetic Datum:</b>	AGD66	<b>Geodetic Datum:</b>	AGD66
<b>Loc Meth:</b>		<b>Loc Meth:</b>	
<b>Loc Acc:</b>	100	<b>Loc Acc:</b>	100
<b>Grd Elev Datum:</b>	AHD	<b>Grd Elev Datum:</b>	AHD
<b>Grd Elev Acc:</b>	2	<b>Grd Elev Acc:</b>	2
<b>Grd Elev Meth:</b>		<b>Grd Elev Meth:</b>	
<b>Gravity Datum:</b>	O	<b>Gravity Datum:</b>	O
<b>Gravity Acc:</b>	0.5	<b>Gravity Acc:</b>	0.5
<b>Terr Corr Meth:</b>		<b>Terr Corr Meth:</b>	
<b>Terr Corr Error:</b>		<b>Terr Corr Error:</b>	

## Index of Gravity Surveys

<p><b>Survey Id:</b> 199155  <b>Survey Name:</b> Grav Survey SA 91BO</p> <p><b>State:</b> SA  <b>Country:</b> AUS  <b>Operator:</b>  <b>Contractor:</b>  <b>Processor:</b>  <b>Access Code:</b> O  <b>Reliability:</b>  <b>On/Off:</b> On  <b>Start Date:</b>  <b>End Date:</b>  <b>Spacemin:</b> 600  <b>Spacemax:</b> 800  <b>Stations:</b> 262  <b>Vessel Type:</b>  <b>Vessel Name:</b>  <b>West Side:</b> 138.80691  <b>East Side:</b> 139.06371  <b>North Side:</b> -33.10477  <b>South Side:</b> -33.30005  <b>Geodetic Datum:</b> AGD66  <b>Loc Meth:</b>  <b>Loc Acc:</b> 100  <b>Grd Elev Datum:</b> AHD  <b>Grd Elev Acc:</b> 2  <b>Grd Elev Meth:</b>  <b>Gravity Datum:</b> O  <b>Gravity Acc:</b> 0.5  <b>Terr Corr Meth:</b>  <b>Terr Corr Error:</b></p>	<p><b>Survey Id:</b> 199157  <b>Survey Name:</b> SA Detailed Gravity Survey 91A7</p> <p><b>State:</b> SA  <b>Country:</b> AUS  <b>Operator:</b>  <b>Contractor:</b>  <b>Processor:</b>  <b>Access Code:</b> O  <b>Reliability:</b>  <b>On/Off:</b> On  <b>Start Date:</b>  <b>End Date:</b>  <b>Spacemin:</b> 200  <b>Spacemax:</b> 200  <b>Stations:</b> 1110  <b>Vessel Type:</b>  <b>Vessel Name:</b>  <b>West Side:</b> 140.02121  <b>East Side:</b> 140.37153  <b>North Side:</b> -37.40509  <b>South Side:</b> -37.69337  <b>Geodetic Datum:</b> AGD66  <b>Loc Meth:</b>  <b>Loc Acc:</b> 100  <b>Grd Elev Datum:</b> AHD  <b>Grd Elev Acc:</b> 2  <b>Grd Elev Meth:</b>  <b>Gravity Datum:</b> P  <b>Gravity Acc:</b> 0.5  <b>Terr Corr Meth:</b>  <b>Terr Corr Error:</b></p>
<p><b>Survey Id:</b> 199159  <b>Survey Name:</b> Collie area 1982-1991 Grav</p> <p><b>State:</b> WA  <b>Country:</b> AUS  <b>Operator:</b> Geological Survey of WA  <b>Contractor:</b>  <b>Processor:</b> Geological Survey of WA  <b>Access Code:</b> O  <b>Reliability:</b>  <b>On/Off:</b> On  <b>Start Date:</b>  <b>End Date:</b>  <b>Spacemin:</b> 1000  <b>Spacemax:</b> 1000  <b>Stations:</b> 426  <b>Vessel Type:</b>  <b>Vessel Name:</b>  <b>West Side:</b> 116.1089  <b>East Side:</b> 117.422  <b>North Side:</b> -32.195  <b>South Side:</b> -33.725  <b>Geodetic Datum:</b> AGD66  <b>Loc Meth:</b>  <b>Loc Acc:</b> 100  <b>Grd Elev Datum:</b> AHD  <b>Grd Elev Acc:</b> 0.15  <b>Grd Elev Meth:</b> SUR  <b>Gravity Datum:</b> I  <b>Gravity Acc:</b> 0.5  <b>Terr Corr Meth:</b>  <b>Terr Corr Error:</b></p>	<p><b>Survey Id:</b> 199160  <b>Survey Name:</b> Nyngan - Narromine Detailed Grav</p> <p><b>State:</b> NSW  <b>Country:</b> AUS  <b>Operator:</b> Newcrest Mining Ltd  <b>Contractor:</b>  <b>Processor:</b>  <b>Access Code:</b> O  <b>Reliability:</b>  <b>On/Off:</b> On  <b>Start Date:</b>  <b>End Date:</b>  <b>Spacemin:</b>  <b>Spacemax:</b>  <b>Stations:</b> 8845  <b>Vessel Type:</b>  <b>Vessel Name:</b>  <b>West Side:</b> 147.75019  <b>East Side:</b> 148.24509  <b>North Side:</b> -31.70227  <b>South Side:</b> -32.77634  <b>Geodetic Datum:</b> AGD66  <b>Loc Meth:</b>  <b>Loc Acc:</b> 100  <b>Grd Elev Datum:</b> AHD  <b>Grd Elev Acc:</b> 2  <b>Grd Elev Meth:</b>  <b>Gravity Datum:</b> O  <b>Gravity Acc:</b> 0.5  <b>Terr Corr Meth:</b>  <b>Terr Corr Error:</b></p>

## Index of Gravity Surveys

<b>Survey Id:</b> 199161 <b>Survey Name:</b> Narromine Detailed Grav <b>State:</b> NSW <b>Country:</b> AUS <b>Operator:</b> Newcrest Mining Ltd <b>Contractor:</b> <b>Processor:</b> <b>Access Code:</b> O <b>Reliability:</b> <b>On/Off:</b> On <b>Start Date:</b> <b>End Date:</b> <b>Spacemin:</b> <b>Spacemax:</b> <b>Stations:</b> 1392 <b>Vessel Type:</b> <b>Vessel Name:</b> <b>West Side:</b> 148.05862 <b>East Side:</b> 148.24364 <b>North Side:</b> -32.39067 <b>South Side:</b> -32.60534 <b>Geodetic Datum:</b> AGD66 <b>Loc Meth:</b> <b>Loc Acc:</b> 100 <b>Grd Elev Datum:</b> AHD <b>Grd Elev Acc:</b> 2 <b>Grd Elev Meth:</b> <b>Gravity Datum:</b> O <b>Gravity Acc:</b> 0.5 <b>Terr Corr Meth:</b> <b>Terr Corr Error:</b>	<b>Survey Id:</b> 199162 <b>Survey Name:</b> Caragabal Detailed Grav <b>State:</b> NSW <b>Country:</b> AUS <b>Operator:</b> Newcrest Mining Ltd <b>Contractor:</b> <b>Processor:</b> <b>Access Code:</b> O <b>Reliability:</b> <b>On/Off:</b> On <b>Start Date:</b> 1/02/1981 <b>End Date:</b> 31/03/1991 <b>Spacemin:</b> 200 <b>Spacemax:</b> 1000 <b>Stations:</b> 1201 <b>Vessel Type:</b> <b>Vessel Name:</b> <b>West Side:</b> 147.5817 <b>East Side:</b> 147.7151 <b>North Side:</b> -33.76014 <b>South Side:</b> -34.00008 <b>Geodetic Datum:</b> AGD66 <b>Loc Meth:</b> <b>Loc Acc:</b> 100 <b>Grd Elev Datum:</b> AHD <b>Grd Elev Acc:</b> 0.5 <b>Grd Elev Meth:</b> COM <b>Gravity Datum:</b> O <b>Gravity Acc:</b> 0.1 <b>Terr Corr Meth:</b> <b>Terr Corr Error:</b>
<b>Survey Id:</b> 199163 <b>Survey Name:</b> Dandaloo Detailed Grav <b>State:</b> NSW <b>Country:</b> AUS <b>Operator:</b> Newcrest Mining Ltd <b>Contractor:</b> <b>Processor:</b> <b>Access Code:</b> O <b>Reliability:</b> <b>On/Off:</b> On <b>Start Date:</b> 1/03/1991 <b>End Date:</b> 31/03/1991 <b>Spacemin:</b> <b>Spacemax:</b> <b>Stations:</b> 1355 <b>Vessel Type:</b> <b>Vessel Name:</b> <b>West Side:</b> 147.5081 <b>East Side:</b> 147.9008 <b>North Side:</b> -32.25108 <b>South Side:</b> -32.50032 <b>Geodetic Datum:</b> AGD66 <b>Loc Meth:</b> <b>Loc Acc:</b> 100 <b>Grd Elev Datum:</b> AHD <b>Grd Elev Acc:</b> 2 <b>Grd Elev Meth:</b> <b>Gravity Datum:</b> O <b>Gravity Acc:</b> 0.5 <b>Terr Corr Meth:</b> <b>Terr Corr Error:</b>	<b>Survey Id:</b> 199164 <b>Survey Name:</b> EL 1494 Engenina, SA Detailed Gravity Survey <b>State:</b> SA <b>Country:</b> AUS <b>Operator:</b> CRA Exploration <b>Contractor:</b> <b>Processor:</b> <b>Access Code:</b> O <b>Reliability:</b> <b>On/Off:</b> On <b>Start Date:</b> 29/10/1991 <b>End Date:</b> 17/11/1991 <b>Spacemin:</b> <b>Spacemax:</b> <b>Stations:</b> 993 <b>Vessel Type:</b> <b>Vessel Name:</b> <b>West Side:</b> 135.29893 <b>East Side:</b> 135.57909 <b>North Side:</b> -29.53154 <b>South Side:</b> -29.72143 <b>Geodetic Datum:</b> AGD66 <b>Loc Meth:</b> <b>Loc Acc:</b> 100 <b>Grd Elev Datum:</b> AHD <b>Grd Elev Acc:</b> 2 <b>Grd Elev Meth:</b> <b>Gravity Datum:</b> O <b>Gravity Acc:</b> 0.5 <b>Terr Corr Meth:</b> <b>Terr Corr Error:</b>



## Index of Gravity Surveys

<p><b>Survey Id:</b> 199170  <b>Survey Name:</b> SA Detailed Gravity Survey            91C0  <b>State:</b> SA  <b>Country:</b> AUS  <b>Operator:</b>  <b>Contractor:</b>  <b>Processor:</b>  <b>Access Code:</b> O  <b>Reliability:</b>  <b>On/Off:</b> On  <b>Start Date:</b>  <b>End Date:</b>  <b>Spacemin:</b> 100  <b>Spacemax:</b> 400  <b>Stations:</b> 103  <b>Vessel Type:</b>  <b>Vessel Name:</b>  <b>West Side:</b> 135.86190  <b>East Side:</b> 135.89221  <b>North Side:</b> -33.72690  <b>South Side:</b> -33.73800  <b>Geodetic Datum:</b> AGD66  <b>Loc Meth:</b>  <b>Loc Acc:</b> 100  <b>Grd Elev Datum:</b> AHD  <b>Grd Elev Acc:</b> 2  <b>Grd Elev Meth:</b>  <b>Gravity Datum:</b> P  <b>Gravity Acc:</b> 0.5  <b>Terr Corr Meth:</b>  <b>Terr Corr Error:</b></p>	<p><b>Survey Id:</b> 199171  <b>Survey Name:</b> SA Semi-Detailed Gravity            Survey 91C1  <b>State:</b> SA  <b>Country:</b> AUS  <b>Operator:</b>  <b>Contractor:</b>  <b>Processor:</b>  <b>Access Code:</b> O  <b>Reliability:</b>  <b>On/Off:</b> On  <b>Start Date:</b>  <b>End Date:</b>  <b>Spacemin:</b> 1000  <b>Spacemax:</b> 1600  <b>Stations:</b> 291  <b>Vessel Type:</b>  <b>Vessel Name:</b>  <b>West Side:</b> 135.70140  <b>East Side:</b> 135.94073  <b>North Side:</b> -33.56821  <b>South Side:</b> -33.85895  <b>Geodetic Datum:</b> AGD66  <b>Loc Meth:</b>  <b>Loc Acc:</b> 100  <b>Grd Elev Datum:</b> AHD  <b>Grd Elev Acc:</b> 2  <b>Grd Elev Meth:</b>  <b>Gravity Datum:</b> P  <b>Gravity Acc:</b> 0.5  <b>Terr Corr Meth:</b>  <b>Terr Corr Error:</b></p>
<p><b>Survey Id:</b> 199172  <b>Survey Name:</b> SA Semi-Detailed Gravity            Survey 91B2  <b>State:</b> SA  <b>Country:</b> AUS  <b>Operator:</b>  <b>Contractor:</b>  <b>Processor:</b>  <b>Access Code:</b> O  <b>Reliability:</b>  <b>On/Off:</b> On  <b>Start Date:</b>  <b>End Date:</b>  <b>Spacemin:</b> 1000  <b>Spacemax:</b> 1000  <b>Stations:</b> 205  <b>Vessel Type:</b>  <b>Vessel Name:</b>  <b>West Side:</b> 136.19783  <b>East Side:</b> 136.49564  <b>North Side:</b> -33.32226  <b>South Side:</b> -33.68904  <b>Geodetic Datum:</b> AGD66  <b>Loc Meth:</b>  <b>Loc Acc:</b> 100  <b>Grd Elev Datum:</b> AHD  <b>Grd Elev Acc:</b> 2  <b>Grd Elev Meth:</b>  <b>Gravity Datum:</b> P  <b>Gravity Acc:</b> 0.5  <b>Terr Corr Meth:</b>  <b>Terr Corr Error:</b></p>	<p><b>Survey Id:</b> 199173  <b>Survey Name:</b> SA Semi-Detailed Gravity            Survey 91B3  <b>State:</b> SA  <b>Country:</b> AUS  <b>Operator:</b>  <b>Contractor:</b>  <b>Processor:</b>  <b>Access Code:</b> O  <b>Reliability:</b>  <b>On/Off:</b> On  <b>Start Date:</b>  <b>End Date:</b>  <b>Spacemin:</b> 1000  <b>Spacemax:</b> 1000  <b>Stations:</b> 505  <b>Vessel Type:</b>  <b>Vessel Name:</b>  <b>West Side:</b> 136.19623  <b>East Side:</b> 136.53802  <b>North Side:</b> -33.36289  <b>South Side:</b> -33.79007  <b>Geodetic Datum:</b> AGD66  <b>Loc Meth:</b>  <b>Loc Acc:</b> 100  <b>Grd Elev Datum:</b> AHD  <b>Grd Elev Acc:</b> 2  <b>Grd Elev Meth:</b>  <b>Gravity Datum:</b> P  <b>Gravity Acc:</b> 0.5  <b>Terr Corr Meth:</b>  <b>Terr Corr Error:</b></p>

## Index of Gravity Surveys

<p><b>Survey Id:</b> 199174  <b>Survey Name:</b> SA Detailed Gravity Survey            91B4  <b>State:</b> SA  <b>Country:</b> AUS  <b>Operator:</b>  <b>Contractor:</b>  <b>Processor:</b>  <b>Access Code:</b> O  <b>Reliability:</b>  <b>On/Off:</b> On  <b>Start Date:</b>  <b>End Date:</b>  <b>Spacemin:</b> 100  <b>Spacemax:</b> 1000  <b>Stations:</b> 133  <b>Vessel Type:</b>  <b>Vessel Name:</b>  <b>West Side:</b> 136.31160  <b>East Side:</b> 136.36394  <b>North Side:</b> -33.52071  <b>South Side:</b> -33.55441  <b>Geodetic Datum:</b> AGD66  <b>Loc Meth:</b>  <b>Loc Acc:</b> 100  <b>Grd Elev Datum:</b> AHD  <b>Grd Elev Acc:</b> 2  <b>Grd Elev Meth:</b>  <b>Gravity Datum:</b> P  <b>Gravity Acc:</b> 0.5  <b>Terr Corr Meth:</b>  <b>Terr Corr Error:</b></p>	<p><b>Survey Id:</b> 199175  <b>Survey Name:</b> SA Detailed Gravity Survey            91B5  <b>State:</b> SA  <b>Country:</b> AUS  <b>Operator:</b>  <b>Contractor:</b>  <b>Processor:</b>  <b>Access Code:</b> O  <b>Reliability:</b>  <b>On/Off:</b> On  <b>Start Date:</b>  <b>End Date:</b>  <b>Spacemin:</b> 500  <b>Spacemax:</b> 500  <b>Stations:</b> 121  <b>Vessel Type:</b>  <b>Vessel Name:</b>  <b>West Side:</b> 136.31191  <b>East Side:</b> 136.38499  <b>North Side:</b> -33.48906  <b>South Side:</b> -33.56653  <b>Geodetic Datum:</b> AGD66  <b>Loc Meth:</b>  <b>Loc Acc:</b> 100  <b>Grd Elev Datum:</b> AHD  <b>Grd Elev Acc:</b> 2  <b>Grd Elev Meth:</b>  <b>Gravity Datum:</b> P  <b>Gravity Acc:</b> 0.5  <b>Terr Corr Meth:</b>  <b>Terr Corr Error:</b></p>
<p><b>Survey Id:</b> 199176  <b>Survey Name:</b> SA Detailed Gravity Survey            91B6  <b>State:</b> SA  <b>Country:</b> AUS  <b>Operator:</b>  <b>Contractor:</b>  <b>Processor:</b>  <b>Access Code:</b> O  <b>Reliability:</b>  <b>On/Off:</b> On  <b>Start Date:</b>  <b>End Date:</b>  <b>Spacemin:</b> 50  <b>Spacemax:</b> 100  <b>Stations:</b> 36  <b>Vessel Type:</b>  <b>Vessel Name:</b>  <b>West Side:</b> 136.30216  <b>East Side:</b> 136.32906  <b>North Side:</b> -33.46824  <b>South Side:</b> -33.46852  <b>Geodetic Datum:</b> AGD66  <b>Loc Meth:</b>  <b>Loc Acc:</b> 100  <b>Grd Elev Datum:</b> AHD  <b>Grd Elev Acc:</b> 2  <b>Grd Elev Meth:</b>  <b>Gravity Datum:</b> P  <b>Gravity Acc:</b> 0.5  <b>Terr Corr Meth:</b>  <b>Terr Corr Error:</b></p>	<p><b>Survey Id:</b> 199177  <b>Survey Name:</b> SA Semi-Detailed Gravity            Survey 91B7  <b>State:</b> SA  <b>Country:</b> AUS  <b>Operator:</b>  <b>Contractor:</b>  <b>Processor:</b>  <b>Access Code:</b> O  <b>Reliability:</b>  <b>On/Off:</b> On  <b>Start Date:</b>  <b>End Date:</b>  <b>Spacemin:</b> 1000  <b>Spacemax:</b> 1000  <b>Stations:</b> 236  <b>Vessel Type:</b>  <b>Vessel Name:</b>  <b>West Side:</b> 136.00867  <b>East Side:</b> 136.23471  <b>North Side:</b> -33.41930  <b>South Side:</b> -33.62062  <b>Geodetic Datum:</b> AGD66  <b>Loc Meth:</b>  <b>Loc Acc:</b> 100  <b>Grd Elev Datum:</b> AHD  <b>Grd Elev Acc:</b> 2  <b>Grd Elev Meth:</b>  <b>Gravity Datum:</b> P  <b>Gravity Acc:</b> 0.5  <b>Terr Corr Meth:</b>  <b>Terr Corr Error:</b></p>

## Index of Gravity Surveys

<p><b>Survey Id:</b> 199178  <b>Survey Name:</b> SA Semi-Detailed Gravity Survey 91B8  <b>State:</b> SA  <b>Country:</b> AUS  <b>Operator:</b>  <b>Contractor:</b>  <b>Processor:</b>  <b>Access Code:</b> O  <b>Reliability:</b>  <b>On/Off:</b> On  <b>Start Date:</b>  <b>End Date:</b>  <b>Spacemin:</b> 800  <b>Spacemax:</b> 800  <b>Stations:</b> 36  <b>Vessel Type:</b>  <b>Vessel Name:</b>  <b>West Side:</b> 135.99635  <b>East Side:</b> 136.08931  <b>North Side:</b> -33.43559  <b>South Side:</b> -33.57210  <b>Geodetic Datum:</b> AGD66  <b>Loc Meth:</b>  <b>Loc Acc:</b> 100  <b>Grd Elev Datum:</b> AHD  <b>Grd Elev Acc:</b> 2  <b>Grd Elev Meth:</b>  <b>Gravity Datum:</b> P  <b>Gravity Acc:</b> 0.5  <b>Terr Corr Meth:</b>  <b>Terr Corr Error:</b></p>	<p><b>Survey Id:</b> 199179  <b>Survey Name:</b> Tasmanian Grav Data  <b>State:</b> TAS  <b>Country:</b> AUS  <b>Operator:</b>  <b>Contractor:</b>  <b>Processor:</b>  <b>Access Code:</b> O  <b>Reliability:</b>  <b>On/Off:</b> On  <b>Start Date:</b>  <b>End Date:</b>  <b>Spacemin:</b>  <b>Spacemax:</b>  <b>Stations:</b> 32  <b>Vessel Type:</b>  <b>Vessel Name:</b>  <b>West Side:</b> 147.31508  <b>East Side:</b> 147.33624  <b>North Side:</b> -42.90108  <b>South Side:</b> -42.91064  <b>Geodetic Datum:</b> AGD66  <b>Loc Meth:</b>  <b>Loc Acc:</b> 100  <b>Grd Elev Datum:</b> AHD  <b>Grd Elev Acc:</b> 2  <b>Grd Elev Meth:</b>  <b>Gravity Datum:</b> O  <b>Gravity Acc:</b> 0.5  <b>Terr Corr Meth:</b>  <b>Terr Corr Error:</b></p>
<p><b>Survey Id:</b> 199181  <b>Survey Name:</b> NT Road Surveys 1987-1997 Musgrave Block  <b>State:</b> NT  <b>Country:</b> AUS  <b>Operator:</b>  <b>Contractor:</b>  <b>Processor:</b>  <b>Access Code:</b> O  <b>Reliability:</b>  <b>On/Off:</b> On  <b>Start Date:</b>  <b>End Date:</b>  <b>Spacemin:</b>  <b>Spacemax:</b>  <b>Stations:</b> 222  <b>Vessel Type:</b>  <b>Vessel Name:</b>  <b>West Side:</b> 130.61851  <b>East Side:</b> 131.37114  <b>North Side:</b> -25.0976  <b>South Side:</b> -25.44262  <b>Geodetic Datum:</b> AGD66  <b>Loc Meth:</b>  <b>Loc Acc:</b> 100  <b>Grd Elev Datum:</b> AHD  <b>Grd Elev Acc:</b> 2  <b>Grd Elev Meth:</b>  <b>Gravity Datum:</b> I  <b>Gravity Acc:</b> 0.5  <b>Terr Corr Meth:</b>  <b>Terr Corr Error:</b></p>	<p><b>Survey Id:</b> 199189  <b>Survey Name:</b> Georgina Basin Seismic Traverses  <b>State:</b> NT  <b>Country:</b> AUS  <b>Operator:</b> Pacific Oil and Gas Pty Ltd  <b>Contractor:</b>  <b>Processor:</b>  <b>Access Code:</b> O  <b>Reliability:</b>  <b>On/Off:</b> On  <b>Start Date:</b>  <b>End Date:</b>  <b>Spacemin:</b> 190  <b>Spacemax:</b> 5000  <b>Stations:</b> 1052  <b>Vessel Type:</b>  <b>Vessel Name:</b>  <b>West Side:</b> 135.25354  <b>East Side:</b> 138  <b>North Side:</b> -21.97305  <b>South Side:</b> -22.72020  <b>Geodetic Datum:</b> GDA94  <b>Loc Meth:</b>  <b>Loc Acc:</b> 100  <b>Grd Elev Datum:</b> AHD  <b>Grd Elev Acc:</b> 2  <b>Grd Elev Meth:</b>  <b>Gravity Datum:</b> I  <b>Gravity Acc:</b> 0.5  <b>Terr Corr Meth:</b>  <b>Terr Corr Error:</b></p>

## Index of Gravity Surveys

<p><b>Survey Id:</b> 199190  <b>Survey Name:</b> Kalgoorlie-Boulder Isogal Tie  <b>State:</b> WA  <b>Country:</b> AUS  <b>Operator:</b> BMR  <b>Contractor:</b> BMR  <b>Processor:</b> BMR  <b>Access Code:</b> O  <b>Reliability:</b>  <b>On/Off:</b> On  <b>Start Date:</b> 27/08/1991  <b>End Date:</b> 27/08/1991  <b>Spacemin:</b>  <b>Spacemax:</b>  <b>Stations:</b> 9  <b>Vessel Type:</b> 4W  <b>Vessel Name:</b>  <b>West Side:</b> 115.33333  <b>East Side:</b> 131.11167  <b>North Side:</b> -13.23167  <b>South Side:</b> -33.65  <b>Geodetic Datum:</b> AGD66  <b>Loc Meth:</b>  <b>Loc Acc:</b> 100  <b>Grd Elev Datum:</b> AHD  <b>Grd Elev Acc:</b> 2  <b>Grd Elev Meth:</b>  <b>Gravity Datum:</b> I  <b>Gravity Acc:</b> 0.5  <b>Terr Corr Meth:</b>  <b>Terr Corr Error:</b></p>	<p><b>Survey Id:</b> 199191  <b>Survey Name:</b> Australian Isogal Ties  <b>State:</b> All States  <b>Country:</b> AUS  <b>Operator:</b>  <b>Contractor:</b>  <b>Processor:</b>  <b>Access Code:</b> O  <b>Reliability:</b>  <b>On/Off:</b> On  <b>Start Date:</b>  <b>End Date:</b>  <b>Spacemin:</b>  <b>Spacemax:</b>  <b>Stations:</b> 21  <b>Vessel Type:</b>  <b>Vessel Name:</b>  <b>West Side:</b> 114.08333  <b>East Side:</b> 141.62087  <b>North Side:</b> -17.5756  <b>South Side:</b> -38.35223  <b>Geodetic Datum:</b> AGD66  <b>Loc Meth:</b>  <b>Loc Acc:</b> 100  <b>Grd Elev Datum:</b> MSL  <b>Grd Elev Acc:</b> 2  <b>Grd Elev Meth:</b>  <b>Gravity Datum:</b> I  <b>Gravity Acc:</b> 0.1  <b>Terr Corr Meth:</b>  <b>Terr Corr Error:</b></p>
<p><b>Survey Id:</b> 199192  <b>Survey Name:</b> Broome Absolute - Isogal Ties  <b>State:</b> WA  <b>Country:</b> AUS  <b>Operator:</b> BMR  <b>Contractor:</b> BMR  <b>Processor:</b> BMR  <b>Access Code:</b> O  <b>Reliability:</b>  <b>On/Off:</b> On  <b>Start Date:</b>  <b>End Date:</b>  <b>Spacemin:</b>  <b>Spacemax:</b>  <b>Stations:</b> 7  <b>Vessel Type:</b>  <b>Vessel Name:</b>  <b>West Side:</b> 122.2  <b>East Side:</b> 123.82193  <b>North Side:</b> -18  <b>South Side:</b> -17.5756  <b>Geodetic Datum:</b> AGD66  <b>Loc Meth:</b>  <b>Loc Acc:</b> 100  <b>Grd Elev Datum:</b> AHD  <b>Grd Elev Acc:</b> 2  <b>Grd Elev Meth:</b>  <b>Gravity Datum:</b> N  <b>Gravity Acc:</b> 0.5  <b>Terr Corr Meth:</b>  <b>Terr Corr Error:</b></p>	<p><b>Survey Id:</b> 199198  <b>Survey Name:</b> Isogal Combined Survey  <b>State:</b> NT,WA  <b>Country:</b> AUS  <b>Operator:</b> BMR/USAF  <b>Contractor:</b> BMR/USAF  <b>Processor:</b>  <b>Access Code:</b> O  <b>Reliability:</b>  <b>On/Off:</b> On  <b>Start Date:</b> 1/04/1991  <b>End Date:</b> 30/08/1991  <b>Spacemin:</b>  <b>Spacemax:</b>  <b>Stations:</b> 12  <b>Vessel Type:</b>  <b>Vessel Name:</b>  <b>West Side:</b> 115.74333  <b>East Side:</b> 133.88  <b>North Side:</b> -12.43167  <b>South Side:</b> -32.04867  <b>Geodetic Datum:</b> AGD66  <b>Loc Meth:</b>  <b>Loc Acc:</b> 100  <b>Grd Elev Datum:</b> MSL  <b>Grd Elev Acc:</b> 2  <b>Grd Elev Meth:</b>  <b>Gravity Datum:</b> I  <b>Gravity Acc:</b> 0.5  <b>Terr Corr Meth:</b>  <b>Terr Corr Error:</b></p>

## Index of Gravity Surveys

<p><b>Survey Id:</b> 199199  <b>Survey Name:</b> Absolute Isogal Stations</p> <p><b>State:</b> NT,WA  <b>Country:</b> AUS  <b>Operator:</b> BMR  <b>Contractor:</b> BMR  <b>Processor:</b> BMR  <b>Access Code:</b> O  <b>Reliability:</b>  <b>On/Off:</b> On  <b>Start Date:</b> 1/04/1991  <b>End Date:</b> 30/08/1991  <b>Spacemin:</b>  <b>Spacemax:</b>  <b>Stations:</b> 3  <b>Vessel Type:</b>  <b>Vessel Name:</b>  <b>West Side:</b> 122.2159  <b>East Side:</b> 133.88417  <b>North Side:</b> -12.43167  <b>South Side:</b> -23.75883  <b>Geodetic Datum:</b> AGD66  <b>Loc Meth:</b> GPS  <b>Loc Acc:</b> 1  <b>Grd Elev Datum:</b> MSL  <b>Grd Elev Acc:</b> 0.3  <b>Grd Elev Meth:</b> GPS  <b>Gravity Datum:</b> I  <b>Gravity Acc:</b> 0.5  <b>Terr Corr Meth:</b>  <b>Terr Corr Error:</b></p>	<p><b>Survey Id:</b> 199201  <b>Survey Name:</b> Otway Basin Seismic line gravity line 4 (part), 5,6,7,8</p> <p><b>State:</b> SA,VIC  <b>Country:</b> AUS  <b>Operator:</b> BMR/Mines Dept Vic  <b>Contractor:</b>  <b>Processor:</b> BMR  <b>Access Code:</b> O  <b>Reliability:</b>  <b>On/Off:</b> On  <b>Start Date:</b> 1/04/1992  <b>End Date:</b> 30/04/1992  <b>Spacemin:</b> 300  <b>Spacemax:</b> 300  <b>Stations:</b> 912  <b>Vessel Type:</b> 4W  <b>Vessel Name:</b>  <b>West Side:</b> 139.79716  <b>East Side:</b> 141.03127  <b>North Side:</b> -36.89489  <b>South Side:</b> -38.00723  <b>Geodetic Datum:</b> AGD66  <b>Loc Meth:</b> SUR  <b>Loc Acc:</b> 100  <b>Grd Elev Datum:</b> AHD  <b>Grd Elev Acc:</b> 1  <b>Grd Elev Meth:</b> SUR  <b>Gravity Datum:</b> I  <b>Gravity Acc:</b> 0.5  <b>Terr Corr Meth:</b>  <b>Terr Corr Error:</b></p>
--	---

<p><b>Survey Id:</b> 199202  <b>Survey Name:</b> Leonora Sheet Grav</p> <p><b>State:</b> WA  <b>Country:</b> AUS  <b>Operator:</b> BMR/AGSO  <b>Contractor:</b> BMR/AGSO WA Dept of Mines  <b>Processor:</b> BMR/AGSO  <b>Access Code:</b> O  <b>Reliability:</b>  <b>On/Off:</b> On  <b>Start Date:</b> 27/07/1992  <b>End Date:</b> 30/10/1992  <b>Spacemin:</b> 4500  <b>Spacemax:</b> 4500  <b>Stations:</b> 1133  <b>Vessel Type:</b> 4W  <b>Vessel Name:</b>  <b>West Side:</b> 120.00632  <b>East Side:</b> 121.49902  <b>North Side:</b> -28.00035  <b>South Side:</b> -28.99685  <b>Geodetic Datum:</b> AGD66  <b>Loc Meth:</b> GPH  <b>Loc Acc:</b> 100  <b>Grd Elev Datum:</b> AHD  <b>Grd Elev Acc:</b> 5  <b>Grd Elev Meth:</b> MIB  <b>Gravity Datum:</b> I  <b>Gravity Acc:</b> 0.1  <b>Terr Corr Meth:</b>  <b>Terr Corr Error:</b></p>	<p><b>Survey Id:</b> 199204  <b>Survey Name:</b> Laverton Grav</p> <p><b>State:</b> WA  <b>Country:</b> AUS  <b>Operator:</b> BMR/AGSO  <b>Contractor:</b> BMR/AGSO WA Dept of Mines  <b>Processor:</b> BMR/AGSO  <b>Access Code:</b> O  <b>Reliability:</b>  <b>On/Off:</b> On  <b>Start Date:</b> 2/06/1992  <b>End Date:</b> 26/07/1992  <b>Spacemin:</b>  <b>Spacemax:</b>  <b>Stations:</b> 995  <b>Vessel Type:</b> 4W  <b>Vessel Name:</b>  <b>West Side:</b> 121.50033  <b>East Side:</b> 122.99942  <b>North Side:</b> -27.96876  <b>South Side:</b> -29.01067  <b>Geodetic Datum:</b> AGD66  <b>Loc Meth:</b> GPH  <b>Loc Acc:</b> 100  <b>Grd Elev Datum:</b> AHD  <b>Grd Elev Acc:</b> 2  <b>Grd Elev Meth:</b> MIB  <b>Gravity Datum:</b> I  <b>Gravity Acc:</b> 0.5  <b>Terr Corr Meth:</b>  <b>Terr Corr Error:</b></p>
---	--

## Index of Gravity Surveys

<p><b>Survey Id:</b> 199210  <b>Survey Name:</b> Mount Isa Detailed Grav  <b>State:</b> QLD  <b>Country:</b> AUS  <b>Operator:</b> Qld Dept of Resource Industries  <b>Contractor:</b>  <b>Processor:</b>  <b>Access Code:</b> O  <b>Reliability:</b>  <b>On/Off:</b> On  <b>Start Date:</b> 1/05/1992  <b>End Date:</b> 31/10/1995  <b>Spacemin:</b> 1000  <b>Spacemax:</b> 1000  <b>Stations:</b> 3511  <b>Vessel Type:</b>  <b>Vessel Name:</b>  <b>West Side:</b> 138.0075  <b>East Side:</b> 141.9108  <b>North Side:</b> -17.2065  <b>South Side:</b> -22.47351  <b>Geodetic Datum:</b> AGD66  <b>Loc Meth:</b>  <b>Loc Acc:</b> 100  <b>Grd Elev Datum:</b> AHD  <b>Grd Elev Acc:</b> 2  <b>Grd Elev Meth:</b>  <b>Gravity Datum:</b> I  <b>Gravity Acc:</b> 0.1  <b>Terr Corr Meth:</b>  <b>Terr Corr Error:</b></p>	<p><b>Survey Id:</b> 199211  <b>Survey Name:</b> Complum  <b>State:</b> NT  <b>Country:</b> AUS  <b>Operator:</b>  <b>Contractor:</b>  <b>Processor:</b>  <b>Access Code:</b> O  <b>Reliability:</b>  <b>On/Off:</b> On  <b>Start Date:</b>  <b>End Date:</b>  <b>Spacemin:</b> 10  <b>Spacemax:</b> 80  <b>Stations:</b> 1565  <b>Vessel Type:</b>  <b>Vessel Name:</b>  <b>West Side:</b> 134.43626  <b>East Side:</b> 134.45804  <b>North Side:</b> -19.71389  <b>South Side:</b> -19.72841  <b>Geodetic Datum:</b> GDA94  <b>Loc Meth:</b>  <b>Loc Acc:</b> 100  <b>Grd Elev Datum:</b> AHD  <b>Grd Elev Acc:</b> 2  <b>Grd Elev Meth:</b>  <b>Gravity Datum:</b> P  <b>Gravity Acc:</b> 0.5  <b>Terr Corr Meth:</b>  <b>Terr Corr Error:</b></p>
<p><b>Survey Id:</b> 199212  <b>Survey Name:</b> Gecko 1992  <b>State:</b> NT  <b>Country:</b> AUS  <b>Operator:</b>  <b>Contractor:</b>  <b>Processor:</b>  <b>Access Code:</b> O  <b>Reliability:</b>  <b>On/Off:</b> On  <b>Start Date:</b> 18/09/1992  <b>End Date:</b> 30/09/1992  <b>Spacemin:</b> 50  <b>Spacemax:</b> 50  <b>Stations:</b> 262  <b>Vessel Type:</b>  <b>Vessel Name:</b>  <b>West Side:</b> 134.06343  <b>East Side:</b> 134.07373  <b>North Side:</b> -19.42177  <b>South Side:</b> -19.43242  <b>Geodetic Datum:</b> GDA94  <b>Loc Meth:</b>  <b>Loc Acc:</b> 100  <b>Grd Elev Datum:</b> AHD  <b>Grd Elev Acc:</b> 2  <b>Grd Elev Meth:</b>  <b>Gravity Datum:</b> P  <b>Gravity Acc:</b> 0.5  <b>Terr Corr Meth:</b>  <b>Terr Corr Error:</b></p>	<p><b>Survey Id:</b> 199213  <b>Survey Name:</b> Dogbox  <b>State:</b> NT  <b>Country:</b> AUS  <b>Operator:</b>  <b>Contractor:</b>  <b>Processor:</b>  <b>Access Code:</b> O  <b>Reliability:</b>  <b>On/Off:</b> On  <b>Start Date:</b> 14/11/1992  <b>End Date:</b> 24/11/1992  <b>Spacemin:</b> 500  <b>Spacemax:</b> 910  <b>Stations:</b> 176  <b>Vessel Type:</b>  <b>Vessel Name:</b>  <b>West Side:</b> 134.05659  <b>East Side:</b> 134.21124  <b>North Side:</b> -19.41934  <b>South Side:</b> -19.69259  <b>Geodetic Datum:</b> GDA94  <b>Loc Meth:</b>  <b>Loc Acc:</b> 100  <b>Grd Elev Datum:</b> AHD  <b>Grd Elev Acc:</b> 2  <b>Grd Elev Meth:</b>  <b>Gravity Datum:</b> P  <b>Gravity Acc:</b> 0.5  <b>Terr Corr Meth:</b>  <b>Terr Corr Error:</b></p>

## Index of Gravity Surveys

<p><b>Survey Id:</b> 199214  <b>Survey Name:</b> G295-NOB  <b>State:</b> NT  <b>Country:</b> AUS  <b>Operator:</b>  <b>Contractor:</b>  <b>Processor:</b>  <b>Access Code:</b> O  <b>Reliability:</b>  <b>On/Off:</b> On  <b>Start Date:</b> 19/10/1992  <b>End Date:</b> 30/10/1992  <b>Spacemin:</b> 500  <b>Spacemax:</b> 500  <b>Stations:</b> 148  <b>Vessel Type:</b>  <b>Vessel Name:</b>  <b>West Side:</b> 134.01519  <b>East Side:</b> 134.57374  <b>North Side:</b> -19.53129  <b>South Side:</b> -19.73758  <b>Geodetic Datum:</b> GDA94  <b>Loc Meth:</b>  <b>Loc Acc:</b> 100  <b>Grd Elev Datum:</b> AHD  <b>Grd Elev Acc:</b> 2  <b>Grd Elev Meth:</b>  <b>Gravity Datum:</b> P  <b>Gravity Acc:</b> 0.5  <b>Terr Corr Meth:</b>  <b>Terr Corr Error:</b></p>	<p><b>Survey Id:</b> 199215  <b>Survey Name:</b> Normandy G608  <b>State:</b> NT  <b>Country:</b> AUS  <b>Operator:</b>  <b>Contractor:</b>  <b>Processor:</b>  <b>Access Code:</b> O  <b>Reliability:</b>  <b>On/Off:</b> On  <b>Start Date:</b> 25/09/1992  <b>End Date:</b> 15/10/1992  <b>Spacemin:</b> 500  <b>Spacemax:</b> 1000  <b>Stations:</b> 196  <b>Vessel Type:</b>  <b>Vessel Name:</b>  <b>West Side:</b> 134.28519  <b>East Side:</b> 134.47522  <b>North Side:</b> -19.60781  <b>South Side:</b> -19.75827  <b>Geodetic Datum:</b> GDA94  <b>Loc Meth:</b>  <b>Loc Acc:</b> 100  <b>Grd Elev Datum:</b> AHD  <b>Grd Elev Acc:</b> 2  <b>Grd Elev Meth:</b>  <b>Gravity Datum:</b> P  <b>Gravity Acc:</b> 0.5  <b>Terr Corr Meth:</b>  <b>Terr Corr Error:</b></p>
<p><b>Survey Id:</b> 199216  <b>Survey Name:</b> Nobjuno  <b>State:</b> NT  <b>Country:</b> AUS  <b>Operator:</b>  <b>Contractor:</b>  <b>Processor:</b>  <b>Access Code:</b> O  <b>Reliability:</b>  <b>On/Off:</b> On  <b>Start Date:</b>  <b>End Date:</b>  <b>Spacemin:</b> 40  <b>Spacemax:</b> 800  <b>Stations:</b> 332  <b>Vessel Type:</b>  <b>Vessel Name:</b>  <b>West Side:</b> 134.25108  <b>East Side:</b> 134.28774  <b>North Side:</b> -19.69824  <b>South Side:</b> -19.71535  <b>Geodetic Datum:</b> GDA94  <b>Loc Meth:</b>  <b>Loc Acc:</b> 100  <b>Grd Elev Datum:</b> AHD  <b>Grd Elev Acc:</b> 2  <b>Grd Elev Meth:</b>  <b>Gravity Datum:</b> P  <b>Gravity Acc:</b> 0.5  <b>Terr Corr Meth:</b>  <b>Terr Corr Error:</b></p>	<p><b>Survey Id:</b> 199217  <b>Survey Name:</b> Nobtrig  <b>State:</b> NT  <b>Country:</b> AUS  <b>Operator:</b>  <b>Contractor:</b>  <b>Processor:</b>  <b>Access Code:</b> O  <b>Reliability:</b>  <b>On/Off:</b> On  <b>Start Date:</b>  <b>End Date:</b>  <b>Spacemin:</b> 10  <b>Spacemax:</b> 55  <b>Stations:</b> 1307  <b>Vessel Type:</b>  <b>Vessel Name:</b>  <b>West Side:</b> 134.28698  <b>East Side:</b> 134.31476  <b>North Side:</b> -19.70269  <b>South Side:</b> -19.72061  <b>Geodetic Datum:</b> GDA94  <b>Loc Meth:</b>  <b>Loc Acc:</b> 100  <b>Grd Elev Datum:</b> AHD  <b>Grd Elev Acc:</b> 2  <b>Grd Elev Meth:</b>  <b>Gravity Datum:</b> P  <b>Gravity Acc:</b> 0.5  <b>Terr Corr Meth:</b>  <b>Terr Corr Error:</b></p>

## Index of Gravity Surveys

<p><b>Survey Id:</b> 199218  <b>Survey Name:</b> Nobwest  <b>State:</b> NT  <b>Country:</b> AUS  <b>Operator:</b>  <b>Contractor:</b>  <b>Processor:</b>  <b>Access Code:</b> O  <b>Reliability:</b>  <b>On/Off:</b> On  <b>Start Date:</b>  <b>End Date:</b>  <b>Spacemin:</b> 20  <b>Spacemax:</b> 80  <b>Stations:</b> 408  <b>Vessel Type:</b>  <b>Vessel Name:</b>  <b>West Side:</b> 134.27627  <b>East Side:</b> 134.28776  <b>North Side:</b> -19.71063  <b>South Side:</b> -19.71537  <b>Geodetic Datum:</b> GDA94  <b>Loc Meth:</b>  <b>Loc Acc:</b> 100  <b>Grd Elev Datum:</b> AHD  <b>Grd Elev Acc:</b> 2  <b>Grd Elev Meth:</b>  <b>Gravity Datum:</b> P  <b>Gravity Acc:</b> 0.5  <b>Terr Corr Meth:</b>  <b>Terr Corr Error:</b></p>	<p><b>Survey Id:</b> 199219  <b>Survey Name:</b> Redbluff  <b>State:</b> NT  <b>Country:</b> AUS  <b>Operator:</b>  <b>Contractor:</b>  <b>Processor:</b>  <b>Access Code:</b> O  <b>Reliability:</b>  <b>On/Off:</b> On  <b>Start Date:</b>  <b>End Date:</b>  <b>Spacemin:</b> 40  <b>Spacemax:</b> 320  <b>Stations:</b> 873  <b>Vessel Type:</b>  <b>Vessel Name:</b>  <b>West Side:</b> 133.94579  <b>East Side:</b> 134.0008  <b>North Side:</b> -19.53466  <b>South Side:</b> -19.55124  <b>Geodetic Datum:</b> GDA94  <b>Loc Meth:</b>  <b>Loc Acc:</b> 100  <b>Grd Elev Datum:</b> AHD  <b>Grd Elev Acc:</b> 2  <b>Grd Elev Meth:</b>  <b>Gravity Datum:</b> P  <b>Gravity Acc:</b> 0.5  <b>Terr Corr Meth:</b>  <b>Terr Corr Error:</b></p>
<p><b>Survey Id:</b> 199220  <b>Survey Name:</b> GNTC 92  <b>State:</b> NT  <b>Country:</b> AUS  <b>Operator:</b>  <b>Contractor:</b>  <b>Processor:</b>  <b>Access Code:</b> O  <b>Reliability:</b>  <b>On/Off:</b> On  <b>Start Date:</b> 17/09/1992  <b>End Date:</b> 23/10/1992  <b>Spacemin:</b> 500  <b>Spacemax:</b> 500  <b>Stations:</b> 228  <b>Vessel Type:</b>  <b>Vessel Name:</b>  <b>West Side:</b> 134.35151  <b>East Side:</b> 134.44228  <b>North Side:</b> -19.56536  <b>South Side:</b> -19.61517  <b>Geodetic Datum:</b> AGD66  <b>Loc Meth:</b>  <b>Loc Acc:</b> 100  <b>Grd Elev Datum:</b> AHD  <b>Grd Elev Acc:</b> 2  <b>Grd Elev Meth:</b>  <b>Gravity Datum:</b> N  <b>Gravity Acc:</b> 0.5  <b>Terr Corr Meth:</b>  <b>Terr Corr Error:</b></p>	<p><b>Survey Id:</b> 199221  <b>Survey Name:</b> P CK 92  <b>State:</b> NT  <b>Country:</b> AUS  <b>Operator:</b>  <b>Contractor:</b>  <b>Processor:</b>  <b>Access Code:</b> O  <b>Reliability:</b>  <b>On/Off:</b> On  <b>Start Date:</b> 12/09/1992  <b>End Date:</b> 20/10/1992  <b>Spacemin:</b> 500  <b>Spacemax:</b> 500  <b>Stations:</b> 645  <b>Vessel Type:</b>  <b>Vessel Name:</b>  <b>West Side:</b> 134.06723  <b>East Side:</b> 134.3291  <b>North Side:</b> -19.24987  <b>South Side:</b> -19.34961  <b>Geodetic Datum:</b> AGD66  <b>Loc Meth:</b>  <b>Loc Acc:</b> 100  <b>Grd Elev Datum:</b> AHD  <b>Grd Elev Acc:</b> 2  <b>Grd Elev Meth:</b>  <b>Gravity Datum:</b> N  <b>Gravity Acc:</b> 0.5  <b>Terr Corr Meth:</b>  <b>Terr Corr Error:</b></p>



## Index of Gravity Surveys

<p><b>Survey Id:</b> 199222  <b>Survey Name:</b> Sprt 92  <b>State:</b> NT  <b>Country:</b> AUS  <b>Operator:</b>  <b>Contractor:</b>  <b>Processor:</b>  <b>Access Code:</b> O  <b>Reliability:</b>  <b>On/Off:</b> On  <b>Start Date:</b> 27/04/1992  <b>End Date:</b> 29/04/1992  <b>Spacemin:</b> 25  <b>Spacemax:</b> 80  <b>Stations:</b> 363  <b>Vessel Type:</b>  <b>Vessel Name:</b>  <b>West Side:</b> 134.13809  <b>East Side:</b> 134.14879  <b>North Side:</b> -19.28235  <b>South Side:</b> -19.28958  <b>Geodetic Datum:</b> AGD66  <b>Loc Meth:</b>  <b>Loc Acc:</b> 100  <b>Grd Elev Datum:</b> AHD  <b>Grd Elev Acc:</b> 2  <b>Grd Elev Meth:</b>  <b>Gravity Datum:</b> N  <b>Gravity Acc:</b> 0.5  <b>Terr Corr Meth:</b>  <b>Terr Corr Error:</b></p>	<p><b>Survey Id:</b> 199223  <b>Survey Name:</b> Srv1  <b>State:</b> NT  <b>Country:</b> AUS  <b>Operator:</b>  <b>Contractor:</b>  <b>Processor:</b>  <b>Access Code:</b> O  <b>Reliability:</b>  <b>On/Off:</b> On  <b>Start Date:</b>  <b>End Date:</b>  <b>Spacemin:</b> 50  <b>Spacemax:</b> 50  <b>Stations:</b> 119  <b>Vessel Type:</b>  <b>Vessel Name:</b>  <b>West Side:</b> 134.18902  <b>East Side:</b> 134.19287  <b>North Side:</b> -19.29973  <b>South Side:</b> -19.30698  <b>Geodetic Datum:</b> AGD66  <b>Loc Meth:</b>  <b>Loc Acc:</b> 100  <b>Grd Elev Datum:</b> AHD  <b>Grd Elev Acc:</b> 2  <b>Grd Elev Meth:</b>  <b>Gravity Datum:</b> N  <b>Gravity Acc:</b> 0.5  <b>Terr Corr Meth:</b>  <b>Terr Corr Error:</b></p>
<p><b>Survey Id:</b> 199224  <b>Survey Name:</b> Srv2 92  <b>State:</b> NT  <b>Country:</b> AUS  <b>Operator:</b>  <b>Contractor:</b>  <b>Processor:</b>  <b>Access Code:</b> O  <b>Reliability:</b>  <b>On/Off:</b> On  <b>Start Date:</b> 20/04/1992  <b>End Date:</b> 26/04/1992  <b>Spacemin:</b> 25  <b>Spacemax:</b> 50  <b>Stations:</b> 817  <b>Vessel Type:</b>  <b>Vessel Name:</b>  <b>West Side:</b> 134.17739  <b>East Side:</b> 134.20237  <b>North Side:</b> -19.29473  <b>South Side:</b> -19.30883  <b>Geodetic Datum:</b> AGD66  <b>Loc Meth:</b>  <b>Loc Acc:</b> 100  <b>Grd Elev Datum:</b> AHD  <b>Grd Elev Acc:</b> 2  <b>Grd Elev Meth:</b>  <b>Gravity Datum:</b> N  <b>Gravity Acc:</b> 0.5  <b>Terr Corr Meth:</b>  <b>Terr Corr Error:</b></p>	<p><b>Survey Id:</b> 199225  <b>Survey Name:</b> Srv3  <b>State:</b> NT  <b>Country:</b> AUS  <b>Operator:</b>  <b>Contractor:</b>  <b>Processor:</b>  <b>Access Code:</b> O  <b>Reliability:</b>  <b>On/Off:</b> On  <b>Start Date:</b>  <b>End Date:</b>  <b>Spacemin:</b> 25  <b>Spacemax:</b> 50  <b>Stations:</b> 502  <b>Vessel Type:</b>  <b>Vessel Name:</b>  <b>West Side:</b> 134.16954  <b>East Side:</b> 134.189  <b>North Side:</b> -19.29513  <b>South Side:</b> -19.30104  <b>Geodetic Datum:</b> AGD66  <b>Loc Meth:</b>  <b>Loc Acc:</b> 100  <b>Grd Elev Datum:</b> AHD  <b>Grd Elev Acc:</b> 2  <b>Grd Elev Meth:</b>  <b>Gravity Datum:</b> N  <b>Gravity Acc:</b> 0.5  <b>Terr Corr Meth:</b>  <b>Terr Corr Error:</b></p>

## Index of Gravity Surveys

<p><b>Survey Id:</b> 199226  <b>Survey Name:</b> Alsk  <b>State:</b> NT  <b>Country:</b> AUS  <b>Operator:</b>  <b>Contractor:</b>  <b>Processor:</b>  <b>Access Code:</b> O  <b>Reliability:</b>  <b>On/Off:</b> On  <b>Start Date:</b>  <b>End Date:</b>  <b>Spacemin:</b> 25  <b>Spacemax:</b> 100  <b>Stations:</b> 1575  <b>Vessel Type:</b>  <b>Vessel Name:</b>  <b>West Side:</b> 133.78602  <b>East Side:</b> 133.82888  <b>North Side:</b> -19.35882  <b>South Side:</b> -19.37265  <b>Geodetic Datum:</b> GDA94  <b>Loc Meth:</b>  <b>Loc Acc:</b> 100  <b>Grd Elev Datum:</b> AHD  <b>Grd Elev Acc:</b> 2  <b>Grd Elev Meth:</b>  <b>Gravity Datum:</b> N  <b>Gravity Acc:</b> 0.5  <b>Terr Corr Meth:</b>  <b>Terr Corr Error:</b></p>	<p><b>Survey Id:</b> 199227  <b>Survey Name:</b> Tomsprf  <b>State:</b> NT  <b>Country:</b> AUS  <b>Operator:</b>  <b>Contractor:</b>  <b>Processor:</b>  <b>Access Code:</b> D  <b>Reliability:</b>  <b>On/Off:</b> On  <b>Start Date:</b> 13/10/1992  <b>End Date:</b> 13/10/1992  <b>Spacemin:</b> 50  <b>Spacemax:</b> 200  <b>Stations:</b> 42  <b>Vessel Type:</b>  <b>Vessel Name:</b>  <b>West Side:</b> 134.15844  <b>East Side:</b> 134.16413  <b>North Side:</b> -19.30791  <b>South Side:</b> -19.32145  <b>Geodetic Datum:</b> GDA94  <b>Loc Meth:</b>  <b>Loc Acc:</b> 100  <b>Grd Elev Datum:</b> AHD  <b>Grd Elev Acc:</b> 2  <b>Grd Elev Meth:</b>  <b>Gravity Datum:</b> I  <b>Gravity Acc:</b> 0.5  <b>Terr Corr Meth:</b>  <b>Terr Corr Error:</b></p>
---	--

<p><b>Survey Id:</b> 199229  <b>Survey Name:</b> SRV4, Tennant Creek Area, NT  <b>State:</b> NT  <b>Country:</b> AUS  <b>Operator:</b>  <b>Contractor:</b>  <b>Processor:</b>  <b>Access Code:</b> O  <b>Reliability:</b>  <b>On/Off:</b> On  <b>Start Date:</b>  <b>End Date:</b>  <b>Spacemin:</b> 10  <b>Spacemax:</b> 50  <b>Stations:</b> 420  <b>Vessel Type:</b>  <b>Vessel Name:</b>  <b>West Side:</b> 134.18120  <b>East Side:</b> 134.18740  <b>North Side:</b> -19.29728  <b>South Side:</b> -19.30002  <b>Geodetic Datum:</b> AGD66  <b>Loc Meth:</b>  <b>Loc Acc:</b> 50  <b>Grd Elev Datum:</b> AHD  <b>Grd Elev Acc:</b> 2  <b>Grd Elev Meth:</b>  <b>Gravity Datum:</b> N  <b>Gravity Acc:</b> 0.5  <b>Terr Corr Meth:</b>  <b>Terr Corr Error:</b></p>	<p><b>Survey Id:</b> 199230  <b>Survey Name:</b> Otway Basin Seismic Lines  1,2,3,4(Part), Grav  <b>State:</b> VIC  <b>Country:</b> AUS  <b>Operator:</b> Dept Mines and Energy Vic  <b>Contractor:</b>  <b>Processor:</b> Dept Mines and Energy Vic  <b>Access Code:</b> O  <b>Reliability:</b>  <b>On/Off:</b> On  <b>Start Date:</b>  <b>End Date:</b>  <b>Spacemin:</b>  <b>Spacemax:</b>  <b>Stations:</b> 844  <b>Vessel Type:</b> 4W  <b>Vessel Name:</b>  <b>West Side:</b> 140.81583  <b>East Side:</b> 144.01527  <b>North Side:</b> -37.52136  <b>South Side:</b> -38.50244  <b>Geodetic Datum:</b> AGD66  <b>Loc Meth:</b> SUR  <b>Loc Acc:</b> 100  <b>Grd Elev Datum:</b> AHD  <b>Grd Elev Acc:</b> 1  <b>Grd Elev Meth:</b> SUR  <b>Gravity Datum:</b> I  <b>Gravity Acc:</b> 0.5  <b>Terr Corr Meth:</b> DFA  <b>Terr Corr Error:</b></p>
--	---

## Index of Gravity Surveys

<b>Survey Id:</b> 199232 <b>Survey Name:</b> Colac Traverse Vic <b>State:</b> VIC <b>Country:</b> AUS <b>Operator:</b> <b>Contractor:</b> <b>Processor:</b> <b>Access Code:</b> O <b>Reliability:</b> <b>On/Off:</b> On <b>Start Date:</b> <b>End Date:</b> <b>Spacemin:</b> 200 <b>Spacemax:</b> 200 <b>Stations:</b> 100 <b>Vessel Type:</b> <b>Vessel Name:</b> <b>West Side:</b> 143.27903 <b>East Side:</b> 143.31903 <b>North Side:</b> -38.46857 <b>South Side:</b> -38.58150 <b>Geodetic Datum:</b> AGD66 <b>Loc Meth:</b> <b>Loc Acc:</b> 100 <b>Grd Elev Datum:</b> AHD <b>Grd Elev Acc:</b> 2 <b>Grd Elev Meth:</b> <b>Gravity Datum:</b> N <b>Gravity Acc:</b> 0.5 <b>Terr Corr Meth:</b> DFA <b>Terr Corr Error:</b>	<b>Survey Id:</b> 199241 <b>Survey Name:</b> Mortlake detailed gravity <b>State:</b> VIC <b>Country:</b> AUS <b>Operator:</b> Dept Mines and Energy Vic <b>Contractor:</b> <b>Processor:</b> <b>Access Code:</b> O <b>Reliability:</b> <b>On/Off:</b> On <b>Start Date:</b> <b>End Date:</b> <b>Spacemin:</b> <b>Spacemax:</b> <b>Stations:</b> 270 <b>Vessel Type:</b> <b>Vessel Name:</b> <b>West Side:</b> 142.59018 <b>East Side:</b> 142.78563 <b>North Side:</b> -38.00689 <b>South Side:</b> -38.08686 <b>Geodetic Datum:</b> AGD66 <b>Loc Meth:</b> <b>Loc Acc:</b> 100 <b>Grd Elev Datum:</b> AHD <b>Grd Elev Acc:</b> 2 <b>Grd Elev Meth:</b> <b>Gravity Datum:</b> I <b>Gravity Acc:</b> 0.5 <b>Terr Corr Meth:</b> <b>Terr Corr Error:</b>
<b>Survey Id:</b> 199242 <b>Survey Name:</b> Emu Creek Grav <b>State:</b> QLD <b>Country:</b> AUS <b>Operator:</b> RGC Exploration <b>Contractor:</b> <b>Processor:</b> <b>Access Code:</b> O <b>Reliability:</b> <b>On/Off:</b> On <b>Start Date:</b> 11/07/1992 <b>End Date:</b> 13/07/1992 <b>Spacemin:</b> 1000 <b>Spacemax:</b> 15000 <b>Stations:</b> 54 <b>Vessel Type:</b> <b>Vessel Name:</b> <b>West Side:</b> 142.47669 <b>East Side:</b> 142.72993 <b>North Side:</b> -16.81921 <b>South Side:</b> -17.0849 <b>Geodetic Datum:</b> AGD66 <b>Loc Meth:</b> SUR <b>Loc Acc:</b> 20 <b>Grd Elev Datum:</b> AHD <b>Grd Elev Acc:</b> 0.05 <b>Grd Elev Meth:</b> SUR <b>Gravity Datum:</b> I <b>Gravity Acc:</b> 0.5 <b>Terr Corr Meth:</b> <b>Terr Corr Error:</b>	<b>Survey Id:</b> 199249 <b>Survey Name:</b> Tasmanian Grav Data <b>State:</b> TAS <b>Country:</b> AUS <b>Operator:</b> <b>Contractor:</b> <b>Processor:</b> <b>Access Code:</b> O <b>Reliability:</b> <b>On/Off:</b> On <b>Start Date:</b> <b>End Date:</b> <b>Spacemin:</b> <b>Spacemax:</b> <b>Stations:</b> 207 <b>Vessel Type:</b> <b>Vessel Name:</b> <b>West Side:</b> 148.05293 <b>East Side:</b> 148.28714 <b>North Side:</b> -41.33768 <b>South Side:</b> -41.5037 <b>Geodetic Datum:</b> AGD66 <b>Loc Meth:</b> <b>Loc Acc:</b> 100 <b>Grd Elev Datum:</b> AHD <b>Grd Elev Acc:</b> 2 <b>Grd Elev Meth:</b> <b>Gravity Datum:</b> O <b>Gravity Acc:</b> 0.5 <b>Terr Corr Meth:</b> <b>Terr Corr Error:</b>

## Index of Gravity Surveys

<p><b>Survey Id:</b> 199250  <b>Survey Name:</b> SA Semi-Detailed Gravity Survey 92B0  <b>State:</b> SA  <b>Country:</b> AUS  <b>Operator:</b>  <b>Contractor:</b>  <b>Processor:</b>  <b>Access Code:</b> O  <b>Reliability:</b>  <b>On/Off:</b> On  <b>Start Date:</b>  <b>End Date:</b>  <b>Spacemin:</b> 1000  <b>Spacemax:</b> 1000  <b>Stations:</b> 119  <b>Vessel Type:</b>  <b>Vessel Name:</b>  <b>West Side:</b> 135.72971  <b>East Side:</b> 135.98225  <b>North Side:</b> -34.09615  <b>South Side:</b> -34.26329  <b>Geodetic Datum:</b> AGD66  <b>Loc Meth:</b>  <b>Loc Acc:</b> 100  <b>Grd Elev Datum:</b> AHD  <b>Grd Elev Acc:</b> 2  <b>Grd Elev Meth:</b>  <b>Gravity Datum:</b> P  <b>Gravity Acc:</b> 0.5  <b>Terr Corr Meth:</b>  <b>Terr Corr Error:</b></p>	<p><b>Survey Id:</b> 199251  <b>Survey Name:</b> Tasmanian Grav Data  <b>State:</b> TAS  <b>Country:</b> AUS  <b>Operator:</b>  <b>Contractor:</b>  <b>Processor:</b>  <b>Access Code:</b> O  <b>Reliability:</b>  <b>On/Off:</b> On  <b>Start Date:</b>  <b>End Date:</b>  <b>Spacemin:</b>  <b>Spacemax:</b>  <b>Stations:</b> 976  <b>Vessel Type:</b>  <b>Vessel Name:</b>  <b>West Side:</b> 144.86539  <b>East Side:</b> 145.67215  <b>North Side:</b> -41.19422  <b>South Side:</b> -41.97734  <b>Geodetic Datum:</b> AGD66  <b>Loc Meth:</b>  <b>Loc Acc:</b> 100  <b>Grd Elev Datum:</b> AHD  <b>Grd Elev Acc:</b> 2  <b>Grd Elev Meth:</b>  <b>Gravity Datum:</b> O  <b>Gravity Acc:</b> 0.5  <b>Terr Corr Meth:</b>  <b>Terr Corr Error:</b></p>
<p><b>Survey Id:</b> 199252  <b>Survey Name:</b> EL2741 Roopena, SA, Detailed Gravity Survey  <b>State:</b> SA  <b>Country:</b> AUS  <b>Operator:</b> Western Mining Corp Ltd  <b>Contractor:</b>  <b>Processor:</b>  <b>Access Code:</b> R  <b>Reliability:</b>  <b>On/Off:</b> On  <b>Start Date:</b> 1/12/1992  <b>End Date:</b> 10/12/1992  <b>Spacemin:</b> 100  <b>Spacemax:</b> 400  <b>Stations:</b> 495  <b>Vessel Type:</b>  <b>Vessel Name:</b>  <b>West Side:</b> 137.30731  <b>East Side:</b> 137.42608  <b>North Side:</b> -32.5604  <b>South Side:</b> -32.62985  <b>Geodetic Datum:</b> AGD66  <b>Loc Meth:</b> GPS  <b>Loc Acc:</b> 1  <b>Grd Elev Datum:</b> AHD  <b>Grd Elev Acc:</b> 0.3  <b>Grd Elev Meth:</b> GPS  <b>Gravity Datum:</b> N  <b>Gravity Acc:</b> 0.5  <b>Terr Corr Meth:</b>  <b>Terr Corr Error:</b></p>	<p><b>Survey Id:</b> 199253  <b>Survey Name:</b> EL1698 Billeroo West, SA Detailed Gravity Traverse  <b>State:</b> SA  <b>Country:</b> AUS  <b>Operator:</b> CRA  <b>Contractor:</b>  <b>Processor:</b>  <b>Access Code:</b> R  <b>Reliability:</b>  <b>On/Off:</b> On  <b>Start Date:</b> 31/01/1992  <b>End Date:</b> 3/02/1992  <b>Spacemin:</b> 70  <b>Spacemax:</b> 70  <b>Stations:</b> 122  <b>Vessel Type:</b>  <b>Vessel Name:</b>  <b>West Side:</b> 140.08637  <b>East Side:</b> 140.17702  <b>North Side:</b> -31.38761  <b>South Side:</b> -31.46294  <b>Geodetic Datum:</b> AGD66  <b>Loc Meth:</b>  <b>Loc Acc:</b> 100  <b>Grd Elev Datum:</b> AHD  <b>Grd Elev Acc:</b> 2  <b>Grd Elev Meth:</b>  <b>Gravity Datum:</b> N  <b>Gravity Acc:</b> 0.5  <b>Terr Corr Meth:</b>  <b>Terr Corr Error:</b></p>

## Index of Gravity Surveys

<p><b>Survey Id:</b> 199258  <b>Survey Name:</b> SA Detailed Gravity Survey            92A8  <b>State:</b> SA  <b>Country:</b> AUS  <b>Operator:</b>  <b>Contractor:</b>  <b>Processor:</b>  <b>Access Code:</b> O  <b>Reliability:</b>  <b>On/Off:</b> On  <b>Start Date:</b>  <b>End Date:</b>  <b>Spacemin:</b> 100  <b>Spacemax:</b> 400  <b>Stations:</b> 88  <b>Vessel Type:</b>  <b>Vessel Name:</b>  <b>West Side:</b> 136.30528  <b>East Side:</b> 136.32702  <b>North Side:</b> -33.46105  <b>South Side:</b> -33.47569  <b>Geodetic Datum:</b> AGD66  <b>Loc Meth:</b>  <b>Loc Acc:</b> 100  <b>Grd Elev Datum:</b> AHD  <b>Grd Elev Acc:</b> 2  <b>Grd Elev Meth:</b>  <b>Gravity Datum:</b> P  <b>Gravity Acc:</b> 0.5  <b>Terr Corr Meth:</b>  <b>Terr Corr Error:</b></p>	<p><b>Survey Id:</b> 199271  <b>Survey Name:</b> SA Semi-Detailed Gravity            Survey 92B1  <b>State:</b> SA  <b>Country:</b> AUS  <b>Operator:</b>  <b>Contractor:</b>  <b>Processor:</b>  <b>Access Code:</b> O  <b>Reliability:</b>  <b>On/Off:</b> On  <b>Start Date:</b>  <b>End Date:</b>  <b>Spacemin:</b> 1000  <b>Spacemax:</b> 1000  <b>Stations:</b> 180  <b>Vessel Type:</b>  <b>Vessel Name:</b>  <b>West Side:</b> 135.77502  <b>East Side:</b> 135.99763  <b>North Side:</b> -33.93071  <b>South Side:</b> -34.21530  <b>Geodetic Datum:</b> AGD66  <b>Loc Meth:</b>  <b>Loc Acc:</b> 100  <b>Grd Elev Datum:</b> AHD  <b>Grd Elev Acc:</b> 2  <b>Grd Elev Meth:</b>  <b>Gravity Datum:</b> P  <b>Gravity Acc:</b> 0.5  <b>Terr Corr Meth:</b>  <b>Terr Corr Error:</b></p>
<p><b>Survey Id:</b> 199273  <b>Survey Name:</b> SA Detailed Gravity Survey            92B3  <b>State:</b> SA  <b>Country:</b> AUS  <b>Operator:</b>  <b>Contractor:</b>  <b>Processor:</b>  <b>Access Code:</b> O  <b>Reliability:</b>  <b>On/Off:</b> On  <b>Start Date:</b>  <b>End Date:</b>  <b>Spacemin:</b> 500  <b>Spacemax:</b> 500  <b>Stations:</b> 139  <b>Vessel Type:</b>  <b>Vessel Name:</b>  <b>West Side:</b> 135.82340  <b>East Side:</b> 135.94165  <b>North Side:</b> -33.72318  <b>South Side:</b> -33.78890  <b>Geodetic Datum:</b> AGD66  <b>Loc Meth:</b>  <b>Loc Acc:</b> 100  <b>Grd Elev Datum:</b> AHD  <b>Grd Elev Acc:</b> 2  <b>Grd Elev Meth:</b>  <b>Gravity Datum:</b> P  <b>Gravity Acc:</b> 0.5  <b>Terr Corr Meth:</b>  <b>Terr Corr Error:</b></p>	<p><b>Survey Id:</b> 199274  <b>Survey Name:</b> SA Detailed Gravity Survey            92B4  <b>State:</b> SA  <b>Country:</b> AUS  <b>Operator:</b>  <b>Contractor:</b>  <b>Processor:</b>  <b>Access Code:</b> O  <b>Reliability:</b>  <b>On/Off:</b> On  <b>Start Date:</b>  <b>End Date:</b>  <b>Spacemin:</b> 100  <b>Spacemax:</b> 500  <b>Stations:</b> 157  <b>Vessel Type:</b>  <b>Vessel Name:</b>  <b>West Side:</b> 135.83891  <b>East Side:</b> 135.90664  <b>North Side:</b> -33.70594  <b>South Side:</b> -33.78305  <b>Geodetic Datum:</b> AGD66  <b>Loc Meth:</b>  <b>Loc Acc:</b> 100  <b>Grd Elev Datum:</b> AHD  <b>Grd Elev Acc:</b> 2  <b>Grd Elev Meth:</b>  <b>Gravity Datum:</b> P  <b>Gravity Acc:</b> 0.5  <b>Terr Corr Meth:</b>  <b>Terr Corr Error:</b></p>

## Index of Gravity Surveys

<p><b>Survey Id:</b> 199277  <b>Survey Name:</b> SA Detailed Gravity Survey  92B7  <b>State:</b> SA  <b>Country:</b> AUS  <b>Operator:</b>  <b>Contractor:</b>  <b>Processor:</b>  <b>Access Code:</b> O  <b>Reliability:</b>  <b>On/Off:</b> On  <b>Start Date:</b>  <b>End Date:</b>  <b>Spacemin:</b> 70  <b>Spacemax:</b> 600  <b>Stations:</b> 808  <b>Vessel Type:</b>  <b>Vessel Name:</b>  <b>West Side:</b> 135.39528  <b>East Side:</b> 135.50453  <b>North Side:</b> -29.40458  <b>South Side:</b> -29.4622  <b>Geodetic Datum:</b> AGD66  <b>Loc Meth:</b>  <b>Loc Acc:</b> 100  <b>Grd Elev Datum:</b> AHD  <b>Grd Elev Acc:</b> 2  <b>Grd Elev Meth:</b>  <b>Gravity Datum:</b> P  <b>Gravity Acc:</b> 0.5  <b>Terr Corr Meth:</b>  <b>Terr Corr Error:</b></p>	<p><b>Survey Id:</b> 199278  <b>Survey Name:</b> SA Detailed Gravity Survey  92B8  <b>State:</b> SA  <b>Country:</b> AUS  <b>Operator:</b>  <b>Contractor:</b>  <b>Processor:</b>  <b>Access Code:</b> O  <b>Reliability:</b>  <b>On/Off:</b> On  <b>Start Date:</b>  <b>End Date:</b>  <b>Spacemin:</b> 100  <b>Spacemax:</b> 500  <b>Stations:</b> 1906  <b>Vessel Type:</b>  <b>Vessel Name:</b>  <b>West Side:</b> 134.96404  <b>East Side:</b> 135.06681  <b>North Side:</b> -29.03431  <b>South Side:</b> -29.13451  <b>Geodetic Datum:</b> AGD66  <b>Loc Meth:</b>  <b>Loc Acc:</b> 100  <b>Grd Elev Datum:</b> AHD  <b>Grd Elev Acc:</b> 2  <b>Grd Elev Meth:</b>  <b>Gravity Datum:</b> P  <b>Gravity Acc:</b> 0.5  <b>Terr Corr Meth:</b>  <b>Terr Corr Error:</b></p>
<p><b>Survey Id:</b> 199280  <b>Survey Name:</b> GIG, Tennant Creek Area, NT    <b>State:</b> NT  <b>Country:</b> AUS  <b>Operator:</b>  <b>Contractor:</b>  <b>Processor:</b>  <b>Access Code:</b> O  <b>Reliability:</b>  <b>On/Off:</b> On  <b>Start Date:</b>  <b>End Date:</b>  <b>Spacemin:</b> 50  <b>Spacemax:</b> 2500  <b>Stations:</b> 131  <b>Vessel Type:</b>  <b>Vessel Name:</b>  <b>West Side:</b> 134.39125  <b>East Side:</b> 134.42657  <b>North Side:</b> -19.58223  <b>South Side:</b> -19.60923  <b>Geodetic Datum:</b> AGD66  <b>Loc Meth:</b>  <b>Loc Acc:</b> 50  <b>Grd Elev Datum:</b> AHD  <b>Grd Elev Acc:</b> 2  <b>Grd Elev Meth:</b>  <b>Gravity Datum:</b> N  <b>Gravity Acc:</b> 0.5  <b>Terr Corr Meth:</b>  <b>Terr Corr Error:</b></p>	<p><b>Survey Id:</b> 199281  <b>Survey Name:</b> NT Road Surveys 1987-1997  Musgrave Block  <b>State:</b> NT  <b>Country:</b> AUS  <b>Operator:</b> Geological Survey of NT  <b>Contractor:</b>  <b>Processor:</b> Geological Survey of NT  <b>Access Code:</b> O  <b>Reliability:</b>  <b>On/Off:</b> On  <b>Start Date:</b>  <b>End Date:</b>  <b>Spacemin:</b> 200  <b>Spacemax:</b> 1000  <b>Stations:</b> 286  <b>Vessel Type:</b> 4W  <b>Vessel Name:</b>  <b>West Side:</b> 131.38162  <b>East Side:</b> 131.99853  <b>North Side:</b> -25.18748  <b>South Side:</b> -25.99991  <b>Geodetic Datum:</b> AGD66  <b>Loc Meth:</b> GPH  <b>Loc Acc:</b> 40  <b>Grd Elev Datum:</b> AHD  <b>Grd Elev Acc:</b> 4  <b>Grd Elev Meth:</b>  <b>Gravity Datum:</b> I  <b>Gravity Acc:</b> 6  <b>Terr Corr Meth:</b>  <b>Terr Corr Error:</b></p>

## Index of Gravity Surveys

<p><b>Survey Id:</b> 199282  <b>Survey Name:</b> P13, Tennant Creek Area, NT  <b>State:</b> NT  <b>Country:</b> AUS  <b>Operator:</b>  <b>Contractor:</b>  <b>Processor:</b>  <b>Access Code:</b> O  <b>Reliability:</b>  <b>On/Off:</b> On  <b>Start Date:</b>  <b>End Date:</b>  <b>Spacemin:</b> 50  <b>Spacemax:</b> 650  <b>Stations:</b> 55  <b>Vessel Type:</b>  <b>Vessel Name:</b>  <b>West Side:</b> 134.18320  <b>East Side:</b> 134.19281  <b>North Side:</b> -19.29132  <b>South Side:</b> -19.31356  <b>Geodetic Datum:</b> AGD66  <b>Loc Meth:</b>  <b>Loc Acc:</b> 50  <b>Grd Elev Datum:</b> AHD  <b>Grd Elev Acc:</b> 2  <b>Grd Elev Meth:</b>  <b>Gravity Datum:</b> N  <b>Gravity Acc:</b> 0.5  <b>Terr Corr Meth:</b>  <b>Terr Corr Error:</b></p>	<p><b>Survey Id:</b> 199290  <b>Survey Name:</b> Tasmania Isogal Ties  <b>State:</b> TAS  <b>Country:</b> AUS  <b>Operator:</b> BMR/Dept of Mines Tasmania  <b>Contractor:</b> BMR  <b>Processor:</b> BMR  <b>Access Code:</b> O  <b>Reliability:</b>  <b>On/Off:</b> On  <b>Start Date:</b> 8/01/1992  <b>End Date:</b> 28/01/1992  <b>Spacemin:</b>  <b>Spacemax:</b>  <b>Stations:</b> 10  <b>Vessel Type:</b> 4W  <b>Vessel Name:</b> Toyota LWB  <b>West Side:</b> 145.52945  <b>East Side:</b> 147.92693  <b>North Side:</b> -42.07695  <b>South Side:</b> -42.92667  <b>Geodetic Datum:</b> AGD66  <b>Loc Meth:</b>  <b>Loc Acc:</b> 100  <b>Grd Elev Datum:</b> MSL  <b>Grd Elev Acc:</b> 2  <b>Grd Elev Meth:</b>  <b>Gravity Datum:</b> I  <b>Gravity Acc:</b> 0.5  <b>Terr Corr Meth:</b>  <b>Terr Corr Error:</b></p>
---	---

<p><b>Survey Id:</b> 199292  <b>Survey Name:</b> Sydney Isogal Ties  <b>State:</b> NSW  <b>Country:</b> AUS  <b>Operator:</b> BMR  <b>Contractor:</b> BMR  <b>Processor:</b> BMR  <b>Access Code:</b> O  <b>Reliability:</b>  <b>On/Off:</b> On  <b>Start Date:</b> 3/03/1992  <b>End Date:</b> 6/03/1992  <b>Spacemin:</b>  <b>Spacemax:</b>  <b>Stations:</b> 4  <b>Vessel Type:</b> 4W  <b>Vessel Name:</b> Toyota Landcruiser SW  <b>West Side:</b> 151.12  <b>East Side:</b> 151.18167  <b>North Side:</b> -33.71667  <b>South Side:</b> -33.935  <b>Geodetic Datum:</b> AGD66  <b>Loc Meth:</b>  <b>Loc Acc:</b> 100  <b>Grd Elev Datum:</b> MSL  <b>Grd Elev Acc:</b> 2  <b>Grd Elev Meth:</b>  <b>Gravity Datum:</b> I  <b>Gravity Acc:</b> 0.2  <b>Terr Corr Meth:</b>  <b>Terr Corr Error:</b></p>	<p><b>Survey Id:</b> 199293  <b>Survey Name:</b> Woomera-Coober Pedy Isogal Tie  <b>State:</b> SA  <b>Country:</b> AUS  <b>Operator:</b> BMR  <b>Contractor:</b> BMR  <b>Processor:</b> BMR  <b>Access Code:</b> O  <b>Reliability:</b>  <b>On/Off:</b> On  <b>Start Date:</b> 22/05/1992  <b>End Date:</b> 22/05/1992  <b>Spacemin:</b>  <b>Spacemax:</b>  <b>Stations:</b> 2  <b>Vessel Type:</b> 4W  <b>Vessel Name:</b>  <b>West Side:</b> 134.71667  <b>East Side:</b> 134.71667  <b>North Side:</b> -29.04583  <b>South Side:</b> -29.04583  <b>Geodetic Datum:</b> AGD66  <b>Loc Meth:</b>  <b>Loc Acc:</b> 100  <b>Grd Elev Datum:</b> MSL  <b>Grd Elev Acc:</b> 2  <b>Grd Elev Meth:</b>  <b>Gravity Datum:</b> I  <b>Gravity Acc:</b> 0.2  <b>Terr Corr Meth:</b>  <b>Terr Corr Error:</b></p>
--	--

## Index of Gravity Surveys

<p><b>Survey Id:</b> 199301  <b>Survey Name:</b> Tanami Line 1 Grav</p> <p><b>State:</b> NT  <b>Country:</b> AUS  <b>Operator:</b> AGSO  <b>Contractor:</b> AGSO  <b>Processor:</b> AGSO  <b>Access Code:</b> O  <b>Reliability:</b>  <b>On/Off:</b> On  <b>Start Date:</b> 1/07/1993  <b>End Date:</b> 31/08/1993  <b>Spacemin:</b>  <b>Spacemax:</b>  <b>Stations:</b> 199  <b>Vessel Type:</b>  <b>Vessel Name:</b>  <b>West Side:</b> 130.3  <b>East Side:</b> 131.49347  <b>North Side:</b> -20.49352  <b>South Side:</b> -21.66007  <b>Geodetic Datum:</b> AGD66  <b>Loc Meth:</b> SUR  <b>Loc Acc:</b> 100  <b>Grd Elev Datum:</b> AHD  <b>Grd Elev Acc:</b> 5  <b>Grd Elev Meth:</b> MIB  <b>Gravity Datum:</b> I  <b>Gravity Acc:</b> 0.1  <b>Terr Corr Meth:</b>  <b>Terr Corr Error:</b></p>	<p><b>Survey Id:</b> 199302  <b>Survey Name:</b> Halls Creek, Bungle Bungle area gravity</p> <p><b>State:</b> WA  <b>Country:</b> AUS  <b>Operator:</b> AGSO  <b>Contractor:</b> AGSO  <b>Processor:</b> AGSO  <b>Access Code:</b> O  <b>Reliability:</b>  <b>On/Off:</b> On  <b>Start Date:</b>  <b>End Date:</b>  <b>Spacemin:</b>  <b>Spacemax:</b>  <b>Stations:</b> 443  <b>Vessel Type:</b>  <b>Vessel Name:</b>  <b>West Side:</b> 118.03179  <b>East Side:</b> 128.58511  <b>North Side:</b> -17.38607  <b>South Side:</b> -20.31567  <b>Geodetic Datum:</b> AGD66  <b>Loc Meth:</b>  <b>Loc Acc:</b> 50  <b>Grd Elev Datum:</b> AHD  <b>Grd Elev Acc:</b> 2  <b>Grd Elev Meth:</b>  <b>Gravity Datum:</b> I  <b>Gravity Acc:</b> 0.5  <b>Terr Corr Meth:</b>  <b>Terr Corr Error:</b></p>
<p><b>Survey Id:</b> 199303  <b>Survey Name:</b> Seismic line 1 - Birksgate Grav</p> <p><b>State:</b> SA  <b>Country:</b> AUS  <b>Operator:</b> AGSO  <b>Contractor:</b> AGSO  <b>Processor:</b> AGSO  <b>Access Code:</b> O  <b>Reliability:</b>  <b>On/Off:</b> On  <b>Start Date:</b>  <b>End Date:</b>  <b>Spacemin:</b>  <b>Spacemax:</b>  <b>Stations:</b> 418  <b>Vessel Type:</b>  <b>Vessel Name:</b>  <b>West Side:</b> 129.07878  <b>East Side:</b> 133.229  <b>North Side:</b> -24.5833  <b>South Side:</b> -27.96309  <b>Geodetic Datum:</b> AGD66  <b>Loc Meth:</b> SUR  <b>Loc Acc:</b> 100  <b>Grd Elev Datum:</b> AHD  <b>Grd Elev Acc:</b> 0.3  <b>Grd Elev Meth:</b> TOS  <b>Gravity Datum:</b> I  <b>Gravity Acc:</b> 0.5  <b>Terr Corr Meth:</b>  <b>Terr Corr Error:</b></p>	<p><b>Survey Id:</b> 199305  <b>Survey Name:</b> Officer Basin Seismic Line 3 Grav</p> <p><b>State:</b> SA  <b>Country:</b> AUS  <b>Operator:</b> AGSO  <b>Contractor:</b> AGSO  <b>Processor:</b> AGSO  <b>Access Code:</b> O  <b>Reliability:</b>  <b>On/Off:</b> On  <b>Start Date:</b> 1/07/1993  <b>End Date:</b> 31/08/1993  <b>Spacemin:</b>  <b>Spacemax:</b>  <b>Stations:</b> 374  <b>Vessel Type:</b>  <b>Vessel Name:</b>  <b>West Side:</b> 130.25935  <b>East Side:</b> 131.91441  <b>North Side:</b> -28.34953  <b>South Side:</b> -28.9146  <b>Geodetic Datum:</b> AGD66  <b>Loc Meth:</b> GPS  <b>Loc Acc:</b> 1  <b>Grd Elev Datum:</b> AHD  <b>Grd Elev Acc:</b> 0.3  <b>Grd Elev Meth:</b> GPS  <b>Gravity Datum:</b> I  <b>Gravity Acc:</b> 0.1  <b>Terr Corr Meth:</b>  <b>Terr Corr Error:</b></p>



## Index of Gravity Surveys

<p><b>Survey Id:</b> 199306  <b>Survey Name:</b> Officer Basin Seismic Line 4            Grav  <b>State:</b> SA  <b>Country:</b> AUS  <b>Operator:</b> AGSO  <b>Contractor:</b> AGSO  <b>Processor:</b> AGSO  <b>Access Code:</b> O  <b>Reliability:</b>  <b>On/Off:</b> On  <b>Start Date:</b> 1/07/1993  <b>End Date:</b> 31/08/1993  <b>Spacemin:</b>  <b>Spacemax:</b>  <b>Stations:</b> 171  <b>Vessel Type:</b>  <b>Vessel Name:</b>  <b>West Side:</b> 129.49994  <b>East Side:</b> 130.321  <b>North Side:</b> -28.81639  <b>South Side:</b> -28.81751  <b>Geodetic Datum:</b> AGD66  <b>Loc Meth:</b> GPS  <b>Loc Acc:</b> 1  <b>Grd Elev Datum:</b> AHD  <b>Grd Elev Acc:</b> 0.3  <b>Grd Elev Meth:</b> GPS  <b>Gravity Datum:</b> I  <b>Gravity Acc:</b> 0.1  <b>Terr Corr Meth:</b>  <b>Terr Corr Error:</b></p>	<p><b>Survey Id:</b> 199307  <b>Survey Name:</b> Seismic Line 5 Grav  <b>State:</b> SA  <b>Country:</b> AUS  <b>Operator:</b> AGSO  <b>Contractor:</b> AGSO  <b>Processor:</b> AGSO  <b>Access Code:</b> O  <b>Reliability:</b>  <b>On/Off:</b> On  <b>Start Date:</b> 1/07/1993  <b>End Date:</b> 31/08/1993  <b>Spacemin:</b>  <b>Spacemax:</b>  <b>Stations:</b> 243  <b>Vessel Type:</b>  <b>Vessel Name:</b>  <b>West Side:</b> 130.11652  <b>East Side:</b> 130.30265  <b>North Side:</b> -28.76938  <b>South Side:</b> -29.7542  <b>Geodetic Datum:</b> AGD66  <b>Loc Meth:</b> SUR  <b>Loc Acc:</b> 100  <b>Grd Elev Datum:</b> AHD  <b>Grd Elev Acc:</b> 0.3  <b>Grd Elev Meth:</b> TOS  <b>Gravity Datum:</b> I  <b>Gravity Acc:</b> 0.1  <b>Terr Corr Meth:</b>  <b>Terr Corr Error:</b></p>
<p><b>Survey Id:</b> 199308  <b>Survey Name:</b> Seismic Line 6 Grav  <b>State:</b> SA  <b>Country:</b> AUS  <b>Operator:</b> AGSO  <b>Contractor:</b> AGSO  <b>Processor:</b> AGSO  <b>Access Code:</b> O  <b>Reliability:</b>  <b>On/Off:</b> On  <b>Start Date:</b> 1/07/1993  <b>End Date:</b> 31/08/1993  <b>Spacemin:</b>  <b>Spacemax:</b>  <b>Stations:</b> 199  <b>Vessel Type:</b>  <b>Vessel Name:</b>  <b>West Side:</b> 129.53171  <b>East Side:</b> 129.54234  <b>North Side:</b> -28.79108  <b>South Side:</b> -29.63985  <b>Geodetic Datum:</b> AGD66  <b>Loc Meth:</b> GPS  <b>Loc Acc:</b> 1  <b>Grd Elev Datum:</b> AHD  <b>Grd Elev Acc:</b> 0.3  <b>Grd Elev Meth:</b> GPS  <b>Gravity Datum:</b> I  <b>Gravity Acc:</b> 0.1  <b>Terr Corr Meth:</b>  <b>Terr Corr Error:</b></p>	<p><b>Survey Id:</b> 199309  <b>Survey Name:</b> Dubbo Detailed Grav  <b>State:</b> NSW  <b>Country:</b> AUS  <b>Operator:</b> AGSO  <b>Contractor:</b> AGSO  <b>Processor:</b> AGSO  <b>Access Code:</b> O  <b>Reliability:</b>  <b>On/Off:</b> On  <b>Start Date:</b> 1/05/1993  <b>End Date:</b> 30/06/1993  <b>Spacemin:</b> 4000  <b>Spacemax:</b> 4000  <b>Stations:</b> 661  <b>Vessel Type:</b>  <b>Vessel Name:</b>  <b>West Side:</b> 148.50116  <b>East Side:</b> 149.99502  <b>North Side:</b> -32.00002  <b>South Side:</b> -32.99897  <b>Geodetic Datum:</b> AGD66  <b>Loc Meth:</b>  <b>Loc Acc:</b> 50  <b>Grd Elev Datum:</b> AHD  <b>Grd Elev Acc:</b> 2  <b>Grd Elev Meth:</b>  <b>Gravity Datum:</b> I  <b>Gravity Acc:</b> 0.1  <b>Terr Corr Meth:</b>  <b>Terr Corr Error:</b></p>

## Index of Gravity Surveys

<p><b>Survey Id:</b> 199310  <b>Survey Name:</b> Sir Samuel Grav  <b>State:</b> WA  <b>Country:</b> AUS  <b>Operator:</b> AGSO/Geological Survey of WA  <b>Contractor:</b>  <b>Processor:</b> AGSO  <b>Access Code:</b> O  <b>Reliability:</b>  <b>On/Off:</b> On  <b>Start Date:</b> 1/08/1993  <b>End Date:</b> 31/10/1993  <b>Spacemin:</b> 4000  <b>Spacemax:</b> 4000  <b>Stations:</b> 1176  <b>Vessel Type:</b> 4W  <b>Vessel Name:</b>  <b>West Side:</b> 119.99639  <b>East Side:</b> 121.5  <b>North Side:</b> -27  <b>South Side:</b> -28.01378  <b>Geodetic Datum:</b> AGD66  <b>Loc Meth:</b>  <b>Loc Acc:</b> 100  <b>Grd Elev Datum:</b> AHD  <b>Grd Elev Acc:</b> 2  <b>Grd Elev Meth:</b>  <b>Gravity Datum:</b> I  <b>Gravity Acc:</b> 0.5  <b>Terr Corr Meth:</b>  <b>Terr Corr Error:</b></p>	<p><b>Survey Id:</b> 199311  <b>Survey Name:</b> Wiluna Grav  <b>State:</b> WA  <b>Country:</b> AUS  <b>Operator:</b> AGSO/Geological Survey of WA  <b>Contractor:</b>  <b>Processor:</b> AGSO  <b>Access Code:</b> O  <b>Reliability:</b>  <b>On/Off:</b> On  <b>Start Date:</b> 1/10/1993  <b>End Date:</b> 31/10/1993  <b>Spacemin:</b> 4000  <b>Spacemax:</b> 4000  <b>Stations:</b> 607  <b>Vessel Type:</b> 4W  <b>Vessel Name:</b>  <b>West Side:</b> 120  <b>East Side:</b> 121.05875  <b>North Side:</b> -26  <b>South Side:</b> -27.00052  <b>Geodetic Datum:</b> AGD66  <b>Loc Meth:</b>  <b>Loc Acc:</b> 50  <b>Grd Elev Datum:</b> AHD  <b>Grd Elev Acc:</b> 2  <b>Grd Elev Meth:</b>  <b>Gravity Datum:</b> I  <b>Gravity Acc:</b> 0.1  <b>Terr Corr Meth:</b>  <b>Terr Corr Error:</b></p>
<p><b>Survey Id:</b> 199312  <b>Survey Name:</b> April-RB  <b>State:</b> NT  <b>Country:</b> AUS  <b>Operator:</b>  <b>Contractor:</b>  <b>Processor:</b>  <b>Access Code:</b> O  <b>Reliability:</b>  <b>On/Off:</b> On  <b>Start Date:</b> 8/04/1993  <b>End Date:</b> 11/04/1993  <b>Spacemin:</b> 100  <b>Spacemax:</b> 500  <b>Stations:</b> 167  <b>Vessel Type:</b>  <b>Vessel Name:</b>  <b>West Side:</b> 133.89767  <b>East Side:</b> 133.89769  <b>North Side:</b> -19.53642  <b>South Side:</b> -19.57687  <b>Geodetic Datum:</b> GDA94  <b>Loc Meth:</b>  <b>Loc Acc:</b> 50  <b>Grd Elev Datum:</b> AHD  <b>Grd Elev Acc:</b> 2  <b>Grd Elev Meth:</b>  <b>Gravity Datum:</b> P  <b>Gravity Acc:</b> 0.5  <b>Terr Corr Meth:</b>  <b>Terr Corr Error:</b></p>	<p><b>Survey Id:</b> 199313  <b>Survey Name:</b> PERSV93  <b>State:</b> NT  <b>Country:</b> AUS  <b>Operator:</b>  <b>Contractor:</b>  <b>Processor:</b>  <b>Access Code:</b> O  <b>Reliability:</b>  <b>On/Off:</b> On  <b>Start Date:</b> 31/03/1993  <b>End Date:</b> 3/04/1993  <b>Spacemin:</b> 100  <b>Spacemax:</b> 750  <b>Stations:</b> 238  <b>Vessel Type:</b>  <b>Vessel Name:</b>  <b>West Side:</b> 134.47579  <b>East Side:</b> 134.52769  <b>North Side:</b> -19.63419  <b>South Side:</b> -19.66545  <b>Geodetic Datum:</b> GDA94  <b>Loc Meth:</b>  <b>Loc Acc:</b> 50  <b>Grd Elev Datum:</b> AHD  <b>Grd Elev Acc:</b> 2  <b>Grd Elev Meth:</b>  <b>Gravity Datum:</b> P  <b>Gravity Acc:</b> 0.5  <b>Terr Corr Meth:</b>  <b>Terr Corr Error:</b></p>

## Index of Gravity Surveys

<p><b>Survey Id:</b> 199314  <b>Survey Name:</b> Tennant Creek Region Grav  <b>State:</b> NT  <b>Country:</b> AUS  <b>Operator:</b>  <b>Contractor:</b>  <b>Processor:</b>  <b>Access Code:</b> O  <b>Reliability:</b>  <b>On/Off:</b> On  <b>Start Date:</b> 21/03/1993  <b>End Date:</b> 26/03/1993  <b>Spacemin:</b> 500  <b>Spacemax:</b> 2000  <b>Stations:</b> 301  <b>Vessel Type:</b>  <b>Vessel Name:</b>  <b>West Side:</b> 134.20976  <b>East Side:</b> 134.67823  <b>North Side:</b> -19.17476  <b>South Side:</b> -19.59641  <b>Geodetic Datum:</b> GDA94  <b>Loc Meth:</b>  <b>Loc Acc:</b> 50  <b>Grd Elev Datum:</b> AHD  <b>Grd Elev Acc:</b> 0.5  <b>Grd Elev Meth:</b> ALT  <b>Gravity Datum:</b> P  <b>Gravity Acc:</b> 0.1  <b>Terr Corr Meth:</b>  <b>Terr Corr Error:</b></p>	<p><b>Survey Id:</b> 199315  <b>Survey Name:</b> CY 93  <b>State:</b> NT  <b>Country:</b> AUS  <b>Operator:</b>  <b>Contractor:</b>  <b>Processor:</b>  <b>Access Code:</b> O  <b>Reliability:</b>  <b>On/Off:</b> On  <b>Start Date:</b> 18/05/1993  <b>End Date:</b> 27/05/1993  <b>Spacemin:</b> 100  <b>Spacemax:</b> 100  <b>Stations:</b> 465  <b>Vessel Type:</b>  <b>Vessel Name:</b>  <b>West Side:</b> 134.16257  <b>East Side:</b> 134.19118  <b>North Side:</b> -19.25533  <b>South Side:</b> -19.26811  <b>Geodetic Datum:</b> AGD66  <b>Loc Meth:</b>  <b>Loc Acc:</b> 50  <b>Grd Elev Datum:</b> AHD  <b>Grd Elev Acc:</b> 2  <b>Grd Elev Meth:</b>  <b>Gravity Datum:</b> N  <b>Gravity Acc:</b> 0.5  <b>Terr Corr Meth:</b>  <b>Terr Corr Error:</b></p>
<p><b>Survey Id:</b> 199316  <b>Survey Name:</b> Fair 93  <b>State:</b> NT  <b>Country:</b> AUS  <b>Operator:</b>  <b>Contractor:</b>  <b>Processor:</b>  <b>Access Code:</b> O  <b>Reliability:</b>  <b>On/Off:</b> On  <b>Start Date:</b> 25/05/1993  <b>End Date:</b> 4/06/1993  <b>Spacemin:</b> 50  <b>Spacemax:</b> 120  <b>Stations:</b> 294  <b>Vessel Type:</b>  <b>Vessel Name:</b>  <b>West Side:</b> 134.39732  <b>East Side:</b> 134.40537  <b>North Side:</b> -19.58747  <b>South Side:</b> -19.61504  <b>Geodetic Datum:</b> AGD66  <b>Loc Meth:</b>  <b>Loc Acc:</b> 50  <b>Grd Elev Datum:</b> AHD  <b>Grd Elev Acc:</b> 2  <b>Grd Elev Meth:</b>  <b>Gravity Datum:</b> N  <b>Gravity Acc:</b> 0.5  <b>Terr Corr Meth:</b>  <b>Terr Corr Error:</b></p>	<p><b>Survey Id:</b> 199317  <b>Survey Name:</b> MRTHN  <b>State:</b> NT  <b>Country:</b> AUS  <b>Operator:</b>  <b>Contractor:</b>  <b>Processor:</b>  <b>Access Code:</b> O  <b>Reliability:</b>  <b>On/Off:</b> On  <b>Start Date:</b>  <b>End Date:</b>  <b>Spacemin:</b> 850  <b>Spacemax:</b> 1000  <b>Stations:</b> 389  <b>Vessel Type:</b>  <b>Vessel Name:</b>  <b>West Side:</b> 133.8255  <b>East Side:</b> 134.37191  <b>North Side:</b> -19.22394  <b>South Side:</b> -19.73125  <b>Geodetic Datum:</b> AGD66  <b>Loc Meth:</b>  <b>Loc Acc:</b> 50  <b>Grd Elev Datum:</b> AHD  <b>Grd Elev Acc:</b> 2  <b>Grd Elev Meth:</b>  <b>Gravity Datum:</b> N  <b>Gravity Acc:</b> 0.1  <b>Terr Corr Meth:</b>  <b>Terr Corr Error:</b></p>

## Index of Gravity Surveys

<p><b>Survey Id:</b> 199318  <b>Survey Name:</b> PC 93  <b>State:</b> NT  <b>Country:</b> AUS  <b>Operator:</b>  <b>Contractor:</b>  <b>Processor:</b>  <b>Access Code:</b> O  <b>Reliability:</b>  <b>On/Off:</b> On  <b>Start Date:</b> 28/05/1993  <b>End Date:</b> 30/05/1993  <b>Spacemin:</b> 500  <b>Spacemax:</b> 500  <b>Stations:</b> 135  <b>Vessel Type:</b>  <b>Vessel Name:</b>  <b>West Side:</b> 134.19112  <b>East Side:</b> 134.31491  <b>North Side:</b> -19.24823  <b>South Side:</b> -19.26681  <b>Geodetic Datum:</b> GDA94  <b>Loc Meth:</b>  <b>Loc Acc:</b> 50  <b>Grd Elev Datum:</b> AHD  <b>Grd Elev Acc:</b> 2  <b>Grd Elev Meth:</b>  <b>Gravity Datum:</b> N  <b>Gravity Acc:</b> 0.5  <b>Terr Corr Meth:</b>  <b>Terr Corr Error:</b></p>	<p><b>Survey Id:</b> 199319  <b>Survey Name:</b> RHDS  <b>State:</b> NT  <b>Country:</b> AUS  <b>Operator:</b>  <b>Contractor:</b>  <b>Processor:</b>  <b>Access Code:</b> O  <b>Reliability:</b>  <b>On/Off:</b> On  <b>Start Date:</b>  <b>End Date:</b>  <b>Spacemin:</b> 25  <b>Spacemax:</b> 80  <b>Stations:</b> 403  <b>Vessel Type:</b>  <b>Vessel Name:</b>  <b>West Side:</b> 134.18791  <b>East Side:</b> 134.19708  <b>North Side:</b> -19.33253  <b>South Side:</b> -19.33953  <b>Geodetic Datum:</b> AGD66  <b>Loc Meth:</b>  <b>Loc Acc:</b> 50  <b>Grd Elev Datum:</b> AHD  <b>Grd Elev Acc:</b> 2  <b>Grd Elev Meth:</b>  <b>Gravity Datum:</b> N  <b>Gravity Acc:</b> 0.1  <b>Terr Corr Meth:</b>  <b>Terr Corr Error:</b></p>
<p><b>Survey Id:</b> 199320  <b>Survey Name:</b> Bathurst regional infill gravity  <b>State:</b> NSW  <b>Country:</b> AUS  <b>Operator:</b> Surtec  <b>Contractor:</b> Geological Survey of NSW  <b>Processor:</b>  <b>Access Code:</b> O  <b>Reliability:</b>  <b>On/Off:</b> On  <b>Start Date:</b> 1/09/1993  <b>End Date:</b> 30/11/1993  <b>Spacemin:</b> 5000  <b>Spacemax:</b> 5000  <b>Stations:</b> 532  <b>Vessel Type:</b> 4W  <b>Vessel Name:</b>  <b>West Side:</b> 148.26167  <b>East Side:</b> 150.02572  <b>North Side:</b> -32.245  <b>South Side:</b> -34.0194  <b>Geodetic Datum:</b> AGD66  <b>Loc Meth:</b>  <b>Loc Acc:</b> 100  <b>Grd Elev Datum:</b> AHD  <b>Grd Elev Acc:</b> 2  <b>Grd Elev Meth:</b> PGE  <b>Gravity Datum:</b> I  <b>Gravity Acc:</b> 0.1  <b>Terr Corr Meth:</b>  <b>Terr Corr Error:</b></p>	<p><b>Survey Id:</b> 199321  <b>Survey Name:</b> Blue Mountain Grav  <b>State:</b> NSW  <b>Country:</b> AUS  <b>Operator:</b> RGC Exploration Pty Ltd  <b>Contractor:</b> Surtec Geosurveys  <b>Processor:</b> Surtec Geosurveys  <b>Access Code:</b> O  <b>Reliability:</b>  <b>On/Off:</b> On  <b>Start Date:</b> 11/06/1992  <b>End Date:</b> 25/06/1992  <b>Spacemin:</b> 100  <b>Spacemax:</b> 100  <b>Stations:</b> 906  <b>Vessel Type:</b> 4W  <b>Vessel Name:</b> Landcruiser and Quad bike  <b>West Side:</b> 145.72863  <b>East Side:</b> 145.78634  <b>North Side:</b> -32.57541  <b>South Side:</b> -32.61444  <b>Geodetic Datum:</b> AGD66  <b>Loc Meth:</b> SUR  <b>Loc Acc:</b> 75  <b>Grd Elev Datum:</b> AHD  <b>Grd Elev Acc:</b> 0.08  <b>Grd Elev Meth:</b> SUR  <b>Gravity Datum:</b> N  <b>Gravity Acc:</b> 0.2  <b>Terr Corr Meth:</b>  <b>Terr Corr Error:</b></p>

## Index of Gravity Surveys

<p><b>Survey Id:</b> 199322  <b>Survey Name:</b> Mount Hope Grav  <b>State:</b> NSW  <b>Country:</b> AUS  <b>Operator:</b> RGC Exploration  <b>Contractor:</b> Surtec Geosurveys  <b>Processor:</b> Surtec Geosurveys  <b>Access Code:</b> O  <b>Reliability:</b>  <b>On/Off:</b> On  <b>Start Date:</b> 4/04/1993  <b>End Date:</b> 19/05/1993  <b>Spacemin:</b> 1000  <b>Spacemax:</b> 11000  <b>Stations:</b> 847  <b>Vessel Type:</b>  <b>Vessel Name:</b>  <b>West Side:</b> 145.68031  <b>East Side:</b> 146.34448  <b>North Side:</b> -32.36629  <b>South Side:</b> -33.03202  <b>Geodetic Datum:</b> AGD66  <b>Loc Meth:</b> GPS  <b>Loc Acc:</b> 30  <b>Grd Elev Datum:</b> AHD  <b>Grd Elev Acc:</b> 0.3  <b>Grd Elev Meth:</b> MIB  <b>Gravity Datum:</b> N  <b>Gravity Acc:</b> 0.2  <b>Terr Corr Meth:</b>  <b>Terr Corr Error:</b></p>	<p><b>Survey Id:</b> 199323  <b>Survey Name:</b> Mainroad Grav  <b>State:</b> NSW  <b>Country:</b> AUS  <b>Operator:</b> RGC Exploration  <b>Contractor:</b>  <b>Processor:</b>  <b>Access Code:</b> D  <b>Reliability:</b>  <b>On/Off:</b> On  <b>Start Date:</b>  <b>End Date:</b>  <b>Spacemin:</b>  <b>Spacemax:</b>  <b>Stations:</b> 26  <b>Vessel Type:</b>  <b>Vessel Name:</b>  <b>West Side:</b> 145.86822  <b>East Side:</b> 145.87464  <b>North Side:</b> -32.92245  <b>South Side:</b> -32.92295  <b>Geodetic Datum:</b> AGD66  <b>Loc Meth:</b>  <b>Loc Acc:</b> 50  <b>Grd Elev Datum:</b> AHD  <b>Grd Elev Acc:</b> 2  <b>Grd Elev Meth:</b>  <b>Gravity Datum:</b> I  <b>Gravity Acc:</b> 0.5  <b>Terr Corr Meth:</b>  <b>Terr Corr Error:</b></p>
<p><b>Survey Id:</b> 199324  <b>Survey Name:</b> Pasmenco Cobar Data  <b>State:</b> NSW  <b>Country:</b> AUS  <b>Operator:</b> Pasmenco  <b>Contractor:</b>  <b>Processor:</b>  <b>Access Code:</b> O  <b>Reliability:</b>  <b>On/Off:</b> On  <b>Start Date:</b>  <b>End Date:</b>  <b>Spacemin:</b> 500  <b>Spacemax:</b> 500  <b>Stations:</b> 30  <b>Vessel Type:</b>  <b>Vessel Name:</b>  <b>West Side:</b> 145.6091  <b>East Side:</b> 145.7033  <b>North Side:</b> -31.0495  <b>South Side:</b> -31.1069  <b>Geodetic Datum:</b> AGD66  <b>Loc Meth:</b> GPS  <b>Loc Acc:</b> 30  <b>Grd Elev Datum:</b> AHD  <b>Grd Elev Acc:</b> 1  <b>Grd Elev Meth:</b> DRB  <b>Gravity Datum:</b> I  <b>Gravity Acc:</b> 0.1  <b>Terr Corr Meth:</b>  <b>Terr Corr Error:</b></p>	<p><b>Survey Id:</b> 199325  <b>Survey Name:</b> TC REGNG1 93  <b>State:</b> NT  <b>Country:</b> AUS  <b>Operator:</b>  <b>Contractor:</b>  <b>Processor:</b>  <b>Access Code:</b> O  <b>Reliability:</b>  <b>On/Off:</b> On  <b>Start Date:</b> 16/06/1993  <b>End Date:</b> 4/07/1993  <b>Spacemin:</b> 200  <b>Spacemax:</b> 500  <b>Stations:</b> 644  <b>Vessel Type:</b>  <b>Vessel Name:</b>  <b>West Side:</b> 133.76234  <b>East Side:</b> 134.39551  <b>North Side:</b> -19.33174  <b>South Side:</b> -19.59693  <b>Geodetic Datum:</b> AGD66  <b>Loc Meth:</b>  <b>Loc Acc:</b> 50  <b>Grd Elev Datum:</b> AHD  <b>Grd Elev Acc:</b> 2  <b>Grd Elev Meth:</b>  <b>Gravity Datum:</b> N  <b>Gravity Acc:</b> 0.5  <b>Terr Corr Meth:</b>  <b>Terr Corr Error:</b></p>

## Index of Gravity Surveys

<p><b>Survey Id:</b> 199330  <b>Survey Name:</b> Heywood Grav on Seismic Surv OGF92B  <b>State:</b> VIC  <b>Country:</b> AUS  <b>Operator:</b> Geological Survey of Victoria  <b>Contractor:</b> Geological Survey of Victoria  <b>Processor:</b> Geological Survey of Victoria  <b>Access Code:</b> O  <b>Reliability:</b>  <b>On/Off:</b> On  <b>Start Date:</b> 18/02/1993  <b>End Date:</b> 27/02/1993  <b>Spacemin:</b> 200  <b>Spacemax:</b> 200  <b>Stations:</b> 732  <b>Vessel Type:</b> 4W  <b>Vessel Name:</b>  <b>West Side:</b> 141.0106  <b>East Side:</b> 141.85049  <b>North Side:</b> -37.89943  <b>South Side:</b> -38.2584  <b>Geodetic Datum:</b> AGD66  <b>Loc Meth:</b> GPS  <b>Loc Acc:</b> 50  <b>Grd Elev Datum:</b> AHD  <b>Grd Elev Acc:</b> 0.1  <b>Grd Elev Meth:</b> GPS  <b>Gravity Datum:</b> I  <b>Gravity Acc:</b> 0.5  <b>Terr Corr Meth:</b> DFA  <b>Terr Corr Error:</b></p>	<p><b>Survey Id:</b> 199331  <b>Survey Name:</b> Pt Campbell-Timboon Grav Colac  <b>State:</b> VIC  <b>Country:</b> AUS  <b>Operator:</b> Geological Survey of Victoria  <b>Contractor:</b> Geological Survey of Victoria  <b>Processor:</b> Geological Survey of Victoria  <b>Access Code:</b> O  <b>Reliability:</b>  <b>On/Off:</b> On  <b>Start Date:</b> 1/03/1993  <b>End Date:</b> 9/04/1993  <b>Spacemin:</b> 300  <b>Spacemax:</b> 400  <b>Stations:</b> 977  <b>Vessel Type:</b>  <b>Vessel Name:</b>  <b>West Side:</b> 142.87329  <b>East Side:</b> 143.06083  <b>North Side:</b> -38.49029  <b>South Side:</b> -38.61591  <b>Geodetic Datum:</b> AGD66  <b>Loc Meth:</b> GPS  <b>Loc Acc:</b> 1  <b>Grd Elev Datum:</b> AHD  <b>Grd Elev Acc:</b> 0.3  <b>Grd Elev Meth:</b> GPS  <b>Gravity Datum:</b> I  <b>Gravity Acc:</b> 0.5  <b>Terr Corr Meth:</b> DFA  <b>Terr Corr Error:</b></p>
---	--

<p><b>Survey Id:</b> 199332  <b>Survey Name:</b> Ballarat Region Grav  <b>State:</b> VIC  <b>Country:</b> AUS  <b>Operator:</b>  <b>Contractor:</b>  <b>Processor:</b>  <b>Access Code:</b> O  <b>Reliability:</b>  <b>On/Off:</b> On  <b>Start Date:</b>  <b>End Date:</b>  <b>Spacemin:</b>  <b>Spacemax:</b>  <b>Stations:</b> 305  <b>Vessel Type:</b>  <b>Vessel Name:</b>  <b>West Side:</b> 142.49956  <b>East Side:</b> 142.99016  <b>North Side:</b> -37.00909  <b>South Side:</b> -37.50348  <b>Geodetic Datum:</b> AGD66  <b>Loc Meth:</b>  <b>Loc Acc:</b> 50  <b>Grd Elev Datum:</b> AHD  <b>Grd Elev Acc:</b> 2  <b>Grd Elev Meth:</b>  <b>Gravity Datum:</b> I  <b>Gravity Acc:</b> 0.5  <b>Terr Corr Meth:</b>  <b>Terr Corr Error:</b></p>	<p><b>Survey Id:</b> 199341  <b>Survey Name:</b> Mount Isa Detailed Grav  <b>State:</b> QLD  <b>Country:</b> AUS  <b>Operator:</b> Qld Dept of Resource Industries  <b>Contractor:</b> Qld Dept of Resource Industries  <b>Processor:</b> Qld Dept of Resource Industries  <b>Access Code:</b> O  <b>Reliability:</b>  <b>On/Off:</b> On  <b>Start Date:</b> 1/07/1993  <b>End Date:</b> 30/09/1993  <b>Spacemin:</b>  <b>Spacemax:</b>  <b>Stations:</b> 3165  <b>Vessel Type:</b> 4W  <b>Vessel Name:</b>  <b>West Side:</b> 137.996  <b>East Side:</b> 141.1466  <b>North Side:</b> -17.67934  <b>South Side:</b> -22.57767  <b>Geodetic Datum:</b> AGD66  <b>Loc Meth:</b>  <b>Loc Acc:</b> 50  <b>Grd Elev Datum:</b> AHD  <b>Grd Elev Acc:</b> 2  <b>Grd Elev Meth:</b>  <b>Gravity Datum:</b> I  <b>Gravity Acc:</b> 0.5  <b>Terr Corr Meth:</b>  <b>Terr Corr Error:</b></p>
---	--

## Index of Gravity Surveys

<p><b>Survey Id:</b> 199342  <b>Survey Name:</b> Mt Isa Queensland Grav data  <b>State:</b> QLD  <b>Country:</b> AUS  <b>Operator:</b> Aberfoyle Resources  <b>Contractor:</b> Wongela Geophysics  <b>Processor:</b> Wongela Geophysics  <b>Access Code:</b> D  <b>Reliability:</b>  <b>On/Off:</b> On  <b>Start Date:</b>  <b>End Date:</b>  <b>Spacemin:</b>  <b>Spacemax:</b>  <b>Stations:</b> 737  <b>Vessel Type:</b> 2W  <b>Vessel Name:</b> Motor vehicle  <b>West Side:</b> 138.14729  <b>East Side:</b> 139.58685  <b>North Side:</b> -18.8274  <b>South Side:</b> -21.87191  <b>Geodetic Datum:</b> AGD66  <b>Loc Meth:</b>  <b>Loc Acc:</b> 50  <b>Grd Elev Datum:</b> AHD  <b>Grd Elev Acc:</b> 2  <b>Grd Elev Meth:</b>  <b>Gravity Datum:</b> N  <b>Gravity Acc:</b> 0.5  <b>Terr Corr Meth:</b>  <b>Terr Corr Error:</b></p>	<p><b>Survey Id:</b> 199344  <b>Survey Name:</b> Lady Loretta  <b>State:</b> QLD  <b>Country:</b> AUS  <b>Operator:</b> M Duffett  <b>Contractor:</b> M Duffett  <b>Processor:</b> M Duffett  <b>Access Code:</b> O  <b>Reliability:</b>  <b>On/Off:</b> On  <b>Start Date:</b> 8/07/1993  <b>End Date:</b> 10/08/1993  <b>Spacemin:</b> 250  <b>Spacemax:</b> 5000  <b>Stations:</b> 429  <b>Vessel Type:</b> 4W  <b>Vessel Name:</b> Hilux  <b>West Side:</b> 138.92682  <b>East Side:</b> 139.13  <b>North Side:</b> -19.6517  <b>South Side:</b> -19.92901  <b>Geodetic Datum:</b> AGD66  <b>Loc Meth:</b> EST  <b>Loc Acc:</b> 50  <b>Grd Elev Datum:</b> AHD  <b>Grd Elev Acc:</b> 1.5  <b>Grd Elev Meth:</b> MIB  <b>Gravity Datum:</b> N  <b>Gravity Acc:</b> 2.5  <b>Terr Corr Meth:</b> HAM  <b>Terr Corr Error:</b></p>
<p><b>Survey Id:</b> 199345  <b>Survey Name:</b> Queensland Grav Data  <b>State:</b> QLD  <b>Country:</b> AUS  <b>Operator:</b>  <b>Contractor:</b> Qld Dept Minerals and Energy  <b>Processor:</b>  <b>Access Code:</b> O  <b>Reliability:</b>  <b>On/Off:</b> On  <b>Start Date:</b>  <b>End Date:</b>  <b>Spacemin:</b>  <b>Spacemax:</b>  <b>Stations:</b> 187  <b>Vessel Type:</b>  <b>Vessel Name:</b>  <b>West Side:</b> 141.6329  <b>East Side:</b> 141.8909  <b>North Side:</b> -19.45176  <b>South Side:</b> -20.66755  <b>Geodetic Datum:</b> AGD66  <b>Loc Meth:</b>  <b>Loc Acc:</b> 50  <b>Grd Elev Datum:</b> AHD  <b>Grd Elev Acc:</b> 2  <b>Grd Elev Meth:</b>  <b>Gravity Datum:</b> I  <b>Gravity Acc:</b> 0.5  <b>Terr Corr Meth:</b>  <b>Terr Corr Error:</b></p>	<p><b>Survey Id:</b> 199346  <b>Survey Name:</b> Queensland Grav Data  <b>State:</b> QLD  <b>Country:</b> AUS  <b>Operator:</b>  <b>Contractor:</b> Qld Dept Minerals and Energy  <b>Processor:</b>  <b>Access Code:</b> O  <b>Reliability:</b>  <b>On/Off:</b> On  <b>Start Date:</b>  <b>End Date:</b>  <b>Spacemin:</b>  <b>Spacemax:</b>  <b>Stations:</b> 186  <b>Vessel Type:</b>  <b>Vessel Name:</b>  <b>West Side:</b> 140.5213  <b>East Side:</b> 140.882  <b>North Side:</b> -20.004  <b>South Side:</b> -20.49767  <b>Geodetic Datum:</b> AGD66  <b>Loc Meth:</b>  <b>Loc Acc:</b> 50  <b>Grd Elev Datum:</b> AHD  <b>Grd Elev Acc:</b> 2  <b>Grd Elev Meth:</b>  <b>Gravity Datum:</b> I  <b>Gravity Acc:</b> 0.5  <b>Terr Corr Meth:</b>  <b>Terr Corr Error:</b></p>

## Index of Gravity Surveys

<p><b>Survey Id:</b> 199350  <b>Survey Name:</b> Traverse Grav Survey SA 93E2  <b>State:</b> SA  <b>Country:</b> AUS  <b>Operator:</b>  <b>Contractor:</b>  <b>Processor:</b>  <b>Access Code:</b> O  <b>Reliability:</b>  <b>On/Off:</b> On  <b>Start Date:</b>  <b>End Date:</b>  <b>Spacemin:</b> 100  <b>Spacemax:</b> 100  <b>Stations:</b> 316  <b>Vessel Type:</b>  <b>Vessel Name:</b>  <b>West Side:</b> 133.20847  <b>East Side:</b> 133.53628  <b>North Side:</b> -27.38390  <b>South Side:</b> -27.86605  <b>Geodetic Datum:</b> AGD66  <b>Loc Meth:</b>  <b>Loc Acc:</b> 50  <b>Grd Elev Datum:</b> AHD  <b>Grd Elev Acc:</b> 2  <b>Grd Elev Meth:</b>  <b>Gravity Datum:</b> O  <b>Gravity Acc:</b> 0.5  <b>Terr Corr Meth:</b>  <b>Terr Corr Error:</b></p>	<p><b>Survey Id:</b> 199351  <b>Survey Name:</b> Tasmanian Grav Data  <b>State:</b> TAS  <b>Country:</b> AUS  <b>Operator:</b>  <b>Contractor:</b>  <b>Processor:</b>  <b>Access Code:</b> O  <b>Reliability:</b>  <b>On/Off:</b> On  <b>Start Date:</b>  <b>End Date:</b>  <b>Spacemin:</b>  <b>Spacemax:</b>  <b>Stations:</b> 2503  <b>Vessel Type:</b>  <b>Vessel Name:</b>  <b>West Side:</b> 145.47330  <b>East Side:</b> 148.33485  <b>North Side:</b> -41.01033  <b>South Side:</b> -41.85786  <b>Geodetic Datum:</b> AGD66  <b>Loc Meth:</b>  <b>Loc Acc:</b> 50  <b>Grd Elev Datum:</b> AHD  <b>Grd Elev Acc:</b> 2  <b>Grd Elev Meth:</b>  <b>Gravity Datum:</b> O  <b>Gravity Acc:</b> 0.5  <b>Terr Corr Meth:</b>  <b>Terr Corr Error:</b></p>
--	---

<p><b>Survey Id:</b> 199352  <b>Survey Name:</b> Tasmanian Grav Data  <b>State:</b> TAS  <b>Country:</b> AUS  <b>Operator:</b>  <b>Contractor:</b>  <b>Processor:</b>  <b>Access Code:</b> O  <b>Reliability:</b>  <b>On/Off:</b> On  <b>Start Date:</b>  <b>End Date:</b>  <b>Spacemin:</b>  <b>Spacemax:</b>  <b>Stations:</b> 230  <b>Vessel Type:</b>  <b>Vessel Name:</b>  <b>West Side:</b> 143.87902  <b>East Side:</b> 144.12271  <b>North Side:</b> -39.75487  <b>South Side:</b> -40.03768  <b>Geodetic Datum:</b> AGD66  <b>Loc Meth:</b>  <b>Loc Acc:</b> 50  <b>Grd Elev Datum:</b> AHD  <b>Grd Elev Acc:</b> 2  <b>Grd Elev Meth:</b>  <b>Gravity Datum:</b> O  <b>Gravity Acc:</b> 0.5  <b>Terr Corr Meth:</b>  <b>Terr Corr Error:</b></p>	<p><b>Survey Id:</b> 199353  <b>Survey Name:</b> Traverse Grav Survey SA 93E3  <b>State:</b> SA  <b>Country:</b> AUS  <b>Operator:</b>  <b>Contractor:</b>  <b>Processor:</b>  <b>Access Code:</b> O  <b>Reliability:</b>  <b>On/Off:</b> On  <b>Start Date:</b>  <b>End Date:</b>  <b>Spacemin:</b> 250  <b>Spacemax:</b> 250  <b>Stations:</b> 46  <b>Vessel Type:</b>  <b>Vessel Name:</b>  <b>West Side:</b> 138.89011  <b>East Side:</b> 138.98422  <b>North Side:</b> -33.11262  <b>South Side:</b> -33.21344  <b>Geodetic Datum:</b> AGD66  <b>Loc Meth:</b>  <b>Loc Acc:</b> 50  <b>Grd Elev Datum:</b> AHD  <b>Grd Elev Acc:</b> 2  <b>Grd Elev Meth:</b>  <b>Gravity Datum:</b> O  <b>Gravity Acc:</b> 0.5  <b>Terr Corr Meth:</b>  <b>Terr Corr Error:</b></p>
--	---



## Index of Gravity Surveys

<p><b>Survey Id:</b> 199354  <b>Survey Name:</b> Grid Grav Survey SA 93E4  <b>State:</b> SA  <b>Country:</b> AUS  <b>Operator:</b>  <b>Contractor:</b>  <b>Processor:</b>  <b>Access Code:</b> O  <b>Reliability:</b>  <b>On/Off:</b> On  <b>Start Date:</b>  <b>End Date:</b>  <b>Spacemin:</b> 500  <b>Spacemax:</b> 1000  <b>Stations:</b> 276  <b>Vessel Type:</b>  <b>Vessel Name:</b>  <b>West Side:</b> 138.41503  <b>East Side:</b> 138.61274  <b>North Side:</b> -31.92592  <b>South Side:</b> -32.07066  <b>Geodetic Datum:</b> AGD66  <b>Loc Meth:</b>  <b>Loc Acc:</b> 50  <b>Grd Elev Datum:</b> AHD  <b>Grd Elev Acc:</b> 2  <b>Grd Elev Meth:</b>  <b>Gravity Datum:</b> O  <b>Gravity Acc:</b> 0.5  <b>Terr Corr Meth:</b>  <b>Terr Corr Error:</b></p>	<p><b>Survey Id:</b> 199355  <b>Survey Name:</b> Traverse Grav Survey SA 93E5  <b>State:</b> SA  <b>Country:</b> AUS  <b>Operator:</b>  <b>Contractor:</b>  <b>Processor:</b>  <b>Access Code:</b> O  <b>Reliability:</b>  <b>On/Off:</b> On  <b>Start Date:</b>  <b>End Date:</b>  <b>Spacemin:</b> 500  <b>Spacemax:</b> 1000  <b>Stations:</b> 285  <b>Vessel Type:</b>  <b>Vessel Name:</b>  <b>West Side:</b> 138.17852  <b>East Side:</b> 139.24779  <b>North Side:</b> -32.08281  <b>South Side:</b> -32.34132  <b>Geodetic Datum:</b> AGD66  <b>Loc Meth:</b>  <b>Loc Acc:</b> 50  <b>Grd Elev Datum:</b> AHD  <b>Grd Elev Acc:</b> 2  <b>Grd Elev Meth:</b>  <b>Gravity Datum:</b> O  <b>Gravity Acc:</b> 0.5  <b>Terr Corr Meth:</b>  <b>Terr Corr Error:</b></p>
---	---

<p><b>Survey Id:</b> 199356  <b>Survey Name:</b> Grid Grav Survey SA 93F0  <b>State:</b> SA  <b>Country:</b> AUS  <b>Operator:</b>  <b>Contractor:</b>  <b>Processor:</b>  <b>Access Code:</b> O  <b>Reliability:</b>  <b>On/Off:</b> On  <b>Start Date:</b>  <b>End Date:</b>  <b>Spacemin:</b> 100  <b>Spacemax:</b> 100  <b>Stations:</b> 65  <b>Vessel Type:</b>  <b>Vessel Name:</b>  <b>West Side:</b> 136.25889  <b>East Side:</b> 136.32768  <b>North Side:</b> -33.37805  <b>South Side:</b> -33.37877  <b>Geodetic Datum:</b> AGD66  <b>Loc Meth:</b>  <b>Loc Acc:</b> 50  <b>Grd Elev Datum:</b> AHD  <b>Grd Elev Acc:</b> 2  <b>Grd Elev Meth:</b>  <b>Gravity Datum:</b> O  <b>Gravity Acc:</b> 0.5  <b>Terr Corr Meth:</b>  <b>Terr Corr Error:</b></p>	<p><b>Survey Id:</b> 199357  <b>Survey Name:</b> SA Detailed Gravity Survey 93A1  <b>State:</b> SA  <b>Country:</b> AUS  <b>Operator:</b>  <b>Contractor:</b>  <b>Processor:</b>  <b>Access Code:</b> O  <b>Reliability:</b>  <b>On/Off:</b> On  <b>Start Date:</b>  <b>End Date:</b>  <b>Spacemin:</b> 800  <b>Spacemax:</b> 900  <b>Stations:</b> 136  <b>Vessel Type:</b>  <b>Vessel Name:</b>  <b>West Side:</b> 136.37093  <b>East Side:</b> 136.63529  <b>North Side:</b> -33.65505  <b>South Side:</b> -33.79766  <b>Geodetic Datum:</b> AGD66  <b>Loc Meth:</b>  <b>Loc Acc:</b> 50  <b>Grd Elev Datum:</b> AHD  <b>Grd Elev Acc:</b> 2  <b>Grd Elev Meth:</b>  <b>Gravity Datum:</b> P  <b>Gravity Acc:</b> 0.5  <b>Terr Corr Meth:</b>  <b>Terr Corr Error:</b></p>
---	---

## Index of Gravity Surveys

<p><b>Survey Id:</b> 199358  <b>Survey Name:</b> Grid Grav Survey SA 93E8  <b>State:</b> SA  <b>Country:</b> AUS  <b>Operator:</b>  <b>Contractor:</b>  <b>Processor:</b>  <b>Access Code:</b> O  <b>Reliability:</b>  <b>On/Off:</b> On  <b>Start Date:</b>  <b>End Date:</b>  <b>Spacemin:</b> 250  <b>Spacemax:</b> 1000  <b>Stations:</b> 206  <b>Vessel Type:</b>  <b>Vessel Name:</b>  <b>West Side:</b> 138.43371  <b>East Side:</b> 139.28369  <b>North Side:</b> -31.56828  <b>South Side:</b> -31.97706  <b>Geodetic Datum:</b> AGD66  <b>Loc Meth:</b>  <b>Loc Acc:</b> 50  <b>Grd Elev Datum:</b> AHD  <b>Grd Elev Acc:</b> 2  <b>Grd Elev Meth:</b>  <b>Gravity Datum:</b> O  <b>Gravity Acc:</b> 0.5  <b>Terr Corr Meth:</b>  <b>Terr Corr Error:</b></p>	<p><b>Survey Id:</b> 199359  <b>Survey Name:</b> Grid Grav Survey SA 93E9  <b>State:</b> SA  <b>Country:</b> AUS  <b>Operator:</b>  <b>Contractor:</b>  <b>Processor:</b>  <b>Access Code:</b> O  <b>Reliability:</b>  <b>On/Off:</b> On  <b>Start Date:</b>  <b>End Date:</b>  <b>Spacemin:</b> 250  <b>Spacemax:</b> 250  <b>Stations:</b> 640  <b>Vessel Type:</b>  <b>Vessel Name:</b>  <b>West Side:</b> 131.51204  <b>East Side:</b> 134.57793  <b>North Side:</b> -30.16343  <b>South Side:</b> -30.71391  <b>Geodetic Datum:</b> AGD66  <b>Loc Meth:</b>  <b>Loc Acc:</b> 50  <b>Grd Elev Datum:</b> AHD  <b>Grd Elev Acc:</b> 2  <b>Grd Elev Meth:</b>  <b>Gravity Datum:</b> O  <b>Gravity Acc:</b> 0.5  <b>Terr Corr Meth:</b>  <b>Terr Corr Error:</b></p>
---	--

<p><b>Survey Id:</b> 199360  <b>Survey Name:</b> New Norcia traverse, Grav    <b>State:</b> WA  <b>Country:</b> AUS  <b>Operator:</b> Geological Survey of WA  <b>Contractor:</b> Geological Survey of WA  <b>Processor:</b> Geological Survey of WA  <b>Access Code:</b> O  <b>Reliability:</b>  <b>On/Off:</b> On  <b>Start Date:</b>  <b>End Date:</b>  <b>Spacemin:</b>  <b>Spacemax:</b>  <b>Stations:</b> 265  <b>Vessel Type:</b>  <b>Vessel Name:</b>  <b>West Side:</b> 115.28703  <b>East Side:</b> 116.57572  <b>North Side:</b> -30.88209  <b>South Side:</b> -30.94666  <b>Geodetic Datum:</b> AGD66  <b>Loc Meth:</b>  <b>Loc Acc:</b> 50  <b>Grd Elev Datum:</b> AHD  <b>Grd Elev Acc:</b> 2  <b>Grd Elev Meth:</b>  <b>Gravity Datum:</b> I  <b>Gravity Acc:</b> 0.5  <b>Terr Corr Meth:</b>  <b>Terr Corr Error:</b></p>	<p><b>Survey Id:</b> 199361  <b>Survey Name:</b> SA Detailed Gravity Survey 93E1    <b>State:</b> SA  <b>Country:</b> AUS  <b>Operator:</b>  <b>Contractor:</b>  <b>Processor:</b>  <b>Access Code:</b> O  <b>Reliability:</b>  <b>On/Off:</b> On  <b>Start Date:</b>  <b>End Date:</b>  <b>Spacemin:</b> 500  <b>Spacemax:</b> 4000  <b>Stations:</b> 286  <b>Vessel Type:</b>  <b>Vessel Name:</b>  <b>West Side:</b> 139.23250  <b>East Side:</b> 139.53778  <b>North Side:</b> -33.18733  <b>South Side:</b> -33.41616  <b>Geodetic Datum:</b> AGD66  <b>Loc Meth:</b>  <b>Loc Acc:</b> 50  <b>Grd Elev Datum:</b> AHD  <b>Grd Elev Acc:</b> 2  <b>Grd Elev Meth:</b>  <b>Gravity Datum:</b> P  <b>Gravity Acc:</b> 0.5  <b>Terr Corr Meth:</b>  <b>Terr Corr Error:</b></p>
---	--

## Index of Gravity Surveys

<p><b>Survey Id:</b> 199362  <b>Survey Name:</b> EL2741 Roopena, SA, Detailed Gravity Survey  <b>State:</b> SA  <b>Country:</b> AUS  <b>Operator:</b> Western Mining Corp Ltd  <b>Contractor:</b>  <b>Processor:</b>  <b>Access Code:</b> R  <b>Reliability:</b>  <b>On/Off:</b> On  <b>Start Date:</b> 4/02/1993  <b>End Date:</b> 4/04/1993  <b>Spacemin:</b> 100  <b>Spacemax:</b> 400  <b>Stations:</b> 835  <b>Vessel Type:</b>  <b>Vessel Name:</b>  <b>West Side:</b> 137.31222  <b>East Side:</b> 137.36385  <b>North Side:</b> -32.52785  <b>South Side:</b> -32.80241  <b>Geodetic Datum:</b> AGD66  <b>Loc Meth:</b> GPS  <b>Loc Acc:</b> 1  <b>Grd Elev Datum:</b> AHD  <b>Grd Elev Acc:</b> 0.3  <b>Grd Elev Meth:</b> GPS  <b>Gravity Datum:</b> N  <b>Gravity Acc:</b> 0.5  <b>Terr Corr Meth:</b>  <b>Terr Corr Error:</b></p>	<p><b>Survey Id:</b> 199363  <b>Survey Name:</b> SA Detailed Gravity Survey 93F8  <b>State:</b> SA  <b>Country:</b> AUS  <b>Operator:</b> BHP  <b>Contractor:</b>  <b>Processor:</b>  <b>Access Code:</b> O  <b>Reliability:</b>  <b>On/Off:</b> On  <b>Start Date:</b>  <b>End Date:</b>  <b>Spacemin:</b> 500  <b>Spacemax:</b> 1000  <b>Stations:</b> 3282  <b>Vessel Type:</b>  <b>Vessel Name:</b>  <b>West Side:</b> 134.99945  <b>East Side:</b> 135.50367  <b>North Side:</b> -28.60272  <b>South Side:</b> -29.00057  <b>Geodetic Datum:</b> AGD66  <b>Loc Meth:</b>  <b>Loc Acc:</b> 50  <b>Grd Elev Datum:</b> AHD  <b>Grd Elev Acc:</b> 2  <b>Grd Elev Meth:</b>  <b>Gravity Datum:</b> P  <b>Gravity Acc:</b> 0.5  <b>Terr Corr Meth:</b>  <b>Terr Corr Error:</b></p>
<p><b>Survey Id:</b> 199364  <b>Survey Name:</b> SA Detailed Gravity Survey 93F4  <b>State:</b> SA  <b>Country:</b> AUS  <b>Operator:</b>  <b>Contractor:</b>  <b>Processor:</b>  <b>Access Code:</b> O  <b>Reliability:</b>  <b>On/Off:</b> On  <b>Start Date:</b>  <b>End Date:</b>  <b>Spacemin:</b> 100  <b>Spacemax:</b> 1000  <b>Stations:</b> 1942  <b>Vessel Type:</b>  <b>Vessel Name:</b>  <b>West Side:</b> 134.95754  <b>East Side:</b> 135.85351  <b>North Side:</b> -31.59804  <b>South Side:</b> -32.01402  <b>Geodetic Datum:</b> AGD66  <b>Loc Meth:</b>  <b>Loc Acc:</b> 50  <b>Grd Elev Datum:</b> AHD  <b>Grd Elev Acc:</b> 2  <b>Grd Elev Meth:</b>  <b>Gravity Datum:</b> P  <b>Gravity Acc:</b> 0.5  <b>Terr Corr Meth:</b>  <b>Terr Corr Error:</b></p>	<p><b>Survey Id:</b> 199365  <b>Survey Name:</b> Grav Survey SA 93F7  <b>State:</b> SA  <b>Country:</b> AUS  <b>Operator:</b>  <b>Contractor:</b>  <b>Processor:</b>  <b>Access Code:</b> O  <b>Reliability:</b>  <b>On/Off:</b> On  <b>Start Date:</b>  <b>End Date:</b>  <b>Spacemin:</b> 2500  <b>Spacemax:</b> 3000  <b>Stations:</b> 428  <b>Vessel Type:</b>  <b>Vessel Name:</b>  <b>West Side:</b> 135.03139  <b>East Side:</b> 136.52415  <b>North Side:</b> -32.00459  <b>South Side:</b> -33.14740  <b>Geodetic Datum:</b> AGD66  <b>Loc Meth:</b>  <b>Loc Acc:</b> 50  <b>Grd Elev Datum:</b> AHD  <b>Grd Elev Acc:</b> 2  <b>Grd Elev Meth:</b>  <b>Gravity Datum:</b> P  <b>Gravity Acc:</b> 0.5  <b>Terr Corr Meth:</b>  <b>Terr Corr Error:</b></p>

## Index of Gravity Surveys

<p><b>Survey Id:</b> 199366  <b>Survey Name:</b> Grav Survey SA 93A8  <b>State:</b> SA  <b>Country:</b> AUS  <b>Operator:</b>  <b>Contractor:</b>  <b>Processor:</b>  <b>Access Code:</b> O  <b>Reliability:</b>  <b>On/Off:</b> On  <b>Start Date:</b>  <b>End Date:</b>  <b>Spacemin:</b> 100  <b>Spacemax:</b> 100  <b>Stations:</b> 145  <b>Vessel Type:</b>  <b>Vessel Name:</b>  <b>West Side:</b> 137.77381  <b>East Side:</b> 137.81642  <b>North Side:</b> -33.63887  <b>South Side:</b> -33.70063  <b>Geodetic Datum:</b> AGD66  <b>Loc Meth:</b>  <b>Loc Acc:</b> 50  <b>Grd Elev Datum:</b> AHD  <b>Grd Elev Acc:</b> 2  <b>Grd Elev Meth:</b>  <b>Gravity Datum:</b> O  <b>Gravity Acc:</b> 0.5  <b>Terr Corr Meth:</b>  <b>Terr Corr Error:</b></p>	<p><b>Survey Id:</b> 199367  <b>Survey Name:</b> Grav Survey SA 93A7  <b>State:</b> SA  <b>Country:</b> AUS  <b>Operator:</b>  <b>Contractor:</b>  <b>Processor:</b>  <b>Access Code:</b> O  <b>Reliability:</b>  <b>On/Off:</b> On  <b>Start Date:</b>  <b>End Date:</b>  <b>Spacemin:</b> 250  <b>Spacemax:</b> 250  <b>Stations:</b> 995  <b>Vessel Type:</b>  <b>Vessel Name:</b>  <b>West Side:</b> 137.64775  <b>East Side:</b> 137.84830  <b>North Side:</b> -34.55138  <b>South Side:</b> -34.72345  <b>Geodetic Datum:</b> AGD66  <b>Loc Meth:</b>  <b>Loc Acc:</b> 50  <b>Grd Elev Datum:</b> AHD  <b>Grd Elev Acc:</b> 2  <b>Grd Elev Meth:</b>  <b>Gravity Datum:</b> O  <b>Gravity Acc:</b> 0.5  <b>Terr Corr Meth:</b>  <b>Terr Corr Error:</b></p>
<p><b>Survey Id:</b> 199370  <b>Survey Name:</b> WMC Grav Data  <b>State:</b> QLD  <b>Country:</b> AUS  <b>Operator:</b> Western Mining Corp Ltd  <b>Contractor:</b>  <b>Processor:</b>  <b>Access Code:</b> C  <b>Reliability:</b>  <b>On/Off:</b> On  <b>Start Date:</b>  <b>End Date:</b>  <b>Spacemin:</b>  <b>Spacemax:</b>  <b>Stations:</b> 23  <b>Vessel Type:</b> 4W  <b>Vessel Name:</b> Motor vehicle  <b>West Side:</b> 139.04608  <b>East Side:</b> 139.067  <b>North Side:</b> -19.75546  <b>South Side:</b> -19.79637  <b>Geodetic Datum:</b> AGD66  <b>Loc Meth:</b>  <b>Loc Acc:</b> 50  <b>Grd Elev Datum:</b> AHD  <b>Grd Elev Acc:</b> 2  <b>Grd Elev Meth:</b>  <b>Gravity Datum:</b> I  <b>Gravity Acc:</b> 0.5  <b>Terr Corr Meth:</b> HAM  <b>Terr Corr Error:</b></p>	<p><b>Survey Id:</b> 199371  <b>Survey Name:</b> Tasmanian Detailed Gravity  <b>State:</b> TAS  <b>Country:</b> AUS  <b>Operator:</b>  <b>Contractor:</b>  <b>Processor:</b>  <b>Access Code:</b> O  <b>Reliability:</b>  <b>On/Off:</b> On  <b>Start Date:</b>  <b>End Date:</b>  <b>Spacemin:</b> 150  <b>Spacemax:</b> 1500  <b>Stations:</b> 527  <b>Vessel Type:</b>  <b>Vessel Name:</b>  <b>West Side:</b> 145.66378  <b>East Side:</b> 145.80174  <b>North Side:</b> -41.50912  <b>South Side:</b> -41.64150  <b>Geodetic Datum:</b> AGD66  <b>Loc Meth:</b>  <b>Loc Acc:</b> 50  <b>Grd Elev Datum:</b> AHD  <b>Grd Elev Acc:</b> 2  <b>Grd Elev Meth:</b>  <b>Gravity Datum:</b> O  <b>Gravity Acc:</b> 0.5  <b>Terr Corr Meth:</b>  <b>Terr Corr Error:</b></p>

## Index of Gravity Surveys

<p><b>Survey Id:</b> 199372  <b>Survey Name:</b> SA Detailed Gravity Survey  93A2  <b>State:</b> SA  <b>Country:</b> AUS  <b>Operator:</b>  <b>Contractor:</b>  <b>Processor:</b>  <b>Access Code:</b> O  <b>Reliability:</b>  <b>On/Off:</b> On  <b>Start Date:</b>  <b>End Date:</b>  <b>Spacemin:</b> 200  <b>Spacemax:</b> 400  <b>Stations:</b> 29  <b>Vessel Type:</b>  <b>Vessel Name:</b>  <b>West Side:</b> 136.50170  <b>East Side:</b> 136.56952  <b>North Side:</b> -33.69381  <b>South Side:</b> -33.70857  <b>Geodetic Datum:</b> AGD66  <b>Loc Meth:</b>  <b>Loc Acc:</b> 50  <b>Grd Elev Datum:</b> AHD  <b>Grd Elev Acc:</b> 2  <b>Grd Elev Meth:</b>  <b>Gravity Datum:</b> P  <b>Gravity Acc:</b> 0.5  <b>Terr Corr Meth:</b>  <b>Terr Corr Error:</b></p>	<p><b>Survey Id:</b> 199373  <b>Survey Name:</b> SA Detailed Gravity Survey  93A3  <b>State:</b> SA  <b>Country:</b> AUS  <b>Operator:</b>  <b>Contractor:</b>  <b>Processor:</b>  <b>Access Code:</b> O  <b>Reliability:</b>  <b>On/Off:</b> On  <b>Start Date:</b>  <b>End Date:</b>  <b>Spacemin:</b> 40  <b>Spacemax:</b> 200  <b>Stations:</b> 63  <b>Vessel Type:</b>  <b>Vessel Name:</b>  <b>West Side:</b> 135.72222  <b>East Side:</b> 135.73266  <b>North Side:</b> -33.53866  <b>South Side:</b> -33.54671  <b>Geodetic Datum:</b> AGD66  <b>Loc Meth:</b>  <b>Loc Acc:</b> 50  <b>Grd Elev Datum:</b> AHD  <b>Grd Elev Acc:</b> 2  <b>Grd Elev Meth:</b>  <b>Gravity Datum:</b> P  <b>Gravity Acc:</b> 0.5  <b>Terr Corr Meth:</b>  <b>Terr Corr Error:</b></p>
<p><b>Survey Id:</b> 199374  <b>Survey Name:</b> SA Detailed Gravity Survey  93A4  <b>State:</b> SA  <b>Country:</b> AUS  <b>Operator:</b>  <b>Contractor:</b>  <b>Processor:</b>  <b>Access Code:</b> O  <b>Reliability:</b>  <b>On/Off:</b> On  <b>Start Date:</b>  <b>End Date:</b>  <b>Spacemin:</b> 100  <b>Spacemax:</b> 800  <b>Stations:</b> 458  <b>Vessel Type:</b>  <b>Vessel Name:</b>  <b>West Side:</b> 135.85926  <b>East Side:</b> 135.93366  <b>North Side:</b> -33.71859  <b>South Side:</b> -33.84564  <b>Geodetic Datum:</b> AGD66  <b>Loc Meth:</b>  <b>Loc Acc:</b> 50  <b>Grd Elev Datum:</b> AHD  <b>Grd Elev Acc:</b> 2  <b>Grd Elev Meth:</b>  <b>Gravity Datum:</b> P  <b>Gravity Acc:</b> 0.5  <b>Terr Corr Meth:</b>  <b>Terr Corr Error:</b></p>	<p><b>Survey Id:</b> 199375  <b>Survey Name:</b> SA Semi-Detailed Gravity  Survey 93A5  <b>State:</b> SA  <b>Country:</b> AUS  <b>Operator:</b>  <b>Contractor:</b>  <b>Processor:</b>  <b>Access Code:</b> O  <b>Reliability:</b>  <b>On/Off:</b> On  <b>Start Date:</b>  <b>End Date:</b>  <b>Spacemin:</b> 1000  <b>Spacemax:</b> 1000  <b>Stations:</b> 239  <b>Vessel Type:</b>  <b>Vessel Name:</b>  <b>West Side:</b> 135.91147  <b>East Side:</b> 136.17030  <b>North Side:</b> -34.01202  <b>South Side:</b> -34.30498  <b>Geodetic Datum:</b> AGD66  <b>Loc Meth:</b>  <b>Loc Acc:</b> 50  <b>Grd Elev Datum:</b> AHD  <b>Grd Elev Acc:</b> 2  <b>Grd Elev Meth:</b>  <b>Gravity Datum:</b> P  <b>Gravity Acc:</b> 0.5  <b>Terr Corr Meth:</b>  <b>Terr Corr Error:</b></p>

## Index of Gravity Surveys

<p><b>Survey Id:</b> 199376  <b>Survey Name:</b> SA Semi-Detailed Gravity Survey 93A6</p> <p><b>State:</b> SA  <b>Country:</b> AUS  <b>Operator:</b>  <b>Contractor:</b>  <b>Processor:</b>  <b>Access Code:</b> O  <b>Reliability:</b>  <b>On/Off:</b> On  <b>Start Date:</b>  <b>End Date:</b>  <b>Spacemin:</b> 1000  <b>Spacemax:</b> 1000  <b>Stations:</b> 2860  <b>Vessel Type:</b>  <b>Vessel Name:</b>  <b>West Side:</b> 133.88025  <b>East Side:</b> 134.47789  <b>North Side:</b> -28.72644  <b>South Side:</b> -29.03366  <b>Geodetic Datum:</b> AGD66  <b>Loc Meth:</b>  <b>Loc Acc:</b> 50  <b>Grd Elev Datum:</b> AHD  <b>Grd Elev Acc:</b> 2  <b>Grd Elev Meth:</b>  <b>Gravity Datum:</b> P  <b>Gravity Acc:</b> 0.5  <b>Terr Corr Meth:</b>  <b>Terr Corr Error:</b></p>	<p><b>Survey Id:</b> 199378  <b>Survey Name:</b> EL1663 Env8338 Iron Knob BHP data, SA Detailed Gravity Traverses</p> <p><b>State:</b> SA  <b>Country:</b> AUS  <b>Operator:</b> BHP  <b>Contractor:</b>  <b>Processor:</b>  <b>Access Code:</b> R  <b>Reliability:</b>  <b>On/Off:</b> On  <b>Start Date:</b> 26/11/1993  <b>End Date:</b> 4/12/1993  <b>Spacemin:</b> 25  <b>Spacemax:</b> 250  <b>Stations:</b> 587  <b>Vessel Type:</b>  <b>Vessel Name:</b>  <b>West Side:</b> 137.08914  <b>East Side:</b> 137.13477  <b>North Side:</b> -32.75368  <b>South Side:</b> -33.29963  <b>Geodetic Datum:</b> AGD66  <b>Loc Meth:</b>  <b>Loc Acc:</b> 50  <b>Grd Elev Datum:</b> AHD  <b>Grd Elev Acc:</b> 2  <b>Grd Elev Meth:</b>  <b>Gravity Datum:</b> N  <b>Gravity Acc:</b> 0.1  <b>Terr Corr Meth:</b>  <b>Terr Corr Error:</b></p>
<p><b>Survey Id:</b> 199379  <b>Survey Name:</b> Tasmanian Grav Survey</p> <p><b>State:</b> TAS  <b>Country:</b> AUS  <b>Operator:</b>  <b>Contractor:</b>  <b>Processor:</b>  <b>Access Code:</b> O  <b>Reliability:</b>  <b>On/Off:</b> On  <b>Start Date:</b>  <b>End Date:</b>  <b>Spacemin:</b>  <b>Spacemax:</b>  <b>Stations:</b> 165  <b>Vessel Type:</b>  <b>Vessel Name:</b>  <b>West Side:</b> 147.22143  <b>East Side:</b> 147.79656  <b>North Side:</b> -42.00892  <b>South Side:</b> -42.71798  <b>Geodetic Datum:</b> AGD66  <b>Loc Meth:</b>  <b>Loc Acc:</b> 50  <b>Grd Elev Datum:</b> AHD  <b>Grd Elev Acc:</b> 2  <b>Grd Elev Meth:</b>  <b>Gravity Datum:</b> O  <b>Gravity Acc:</b> 0.5  <b>Terr Corr Meth:</b>  <b>Terr Corr Error:</b></p>	<p><b>Survey Id:</b> 199380  <b>Survey Name:</b> Coomarie South Regional, Tanami</p> <p><b>State:</b> NT  <b>Country:</b> AUS  <b>Operator:</b>  <b>Contractor:</b>  <b>Processor:</b>  <b>Access Code:</b> O  <b>Reliability:</b> 5  <b>On/Off:</b> On  <b>Start Date:</b> 23/07/1993  <b>End Date:</b> 2/08/1993  <b>Spacemin:</b> 100  <b>Spacemax:</b> 1200  <b>Stations:</b> 439  <b>Vessel Type:</b>  <b>Vessel Name:</b>  <b>West Side:</b> 129.306482  <b>East Side:</b> 129.433157  <b>North Side:</b> -19.888986  <b>South Side:</b> -19.994675  <b>Geodetic Datum:</b> AGD84  <b>Loc Meth:</b> GPH  <b>Loc Acc:</b> 100  <b>Grd Elev Datum:</b> AHD  <b>Grd Elev Acc:</b> 5  <b>Grd Elev Meth:</b> MIB  <b>Gravity Datum:</b> N  <b>Gravity Acc:</b> .1  <b>Terr Corr Meth:</b>  <b>Terr Corr Error:</b></p>

## Index of Gravity Surveys

<p><b>Survey Id:</b> 199381  <b>Survey Name:</b> NT Road Surveys 1987-1997  Musgrave Block  <b>State:</b> NT  <b>Country:</b> AUS  <b>Operator:</b> Geological Survey of NT  <b>Contractor:</b>  <b>Processor:</b> Geological Survey of NT  <b>Access Code:</b> O  <b>Reliability:</b>  <b>On/Off:</b> On  <b>Start Date:</b>  <b>End Date:</b>  <b>Spacemin:</b> 200  <b>Spacemax:</b> 1000  <b>Stations:</b> 236  <b>Vessel Type:</b> 4W  <b>Vessel Name:</b>  <b>West Side:</b> 131.6791  <b>East Side:</b> 131.82752  <b>North Side:</b> -25.44643  <b>South Side:</b> -25.82545  <b>Geodetic Datum:</b> AGD66  <b>Loc Meth:</b> GPH  <b>Loc Acc:</b> 40  <b>Grd Elev Datum:</b> AHD  <b>Grd Elev Acc:</b> 4  <b>Grd Elev Meth:</b>  <b>Gravity Datum:</b> I  <b>Gravity Acc:</b> 6  <b>Terr Corr Meth:</b>  <b>Terr Corr Error:</b></p>	<p><b>Survey Id:</b> 199382  <b>Survey Name:</b> NT Road Surveys 1987-1997  Musgrave Block  <b>State:</b> NT  <b>Country:</b> AUS  <b>Operator:</b>  <b>Contractor:</b>  <b>Processor:</b>  <b>Access Code:</b> O  <b>Reliability:</b>  <b>On/Off:</b> On  <b>Start Date:</b>  <b>End Date:</b>  <b>Spacemin:</b>  <b>Spacemax:</b>  <b>Stations:</b> 260  <b>Vessel Type:</b>  <b>Vessel Name:</b>  <b>West Side:</b> 131.56626  <b>East Side:</b> 131.99624  <b>North Side:</b> -24.92788  <b>South Side:</b> -25.25965  <b>Geodetic Datum:</b> AGD66  <b>Loc Meth:</b>  <b>Loc Acc:</b> 50  <b>Grd Elev Datum:</b> AHD  <b>Grd Elev Acc:</b> 2  <b>Grd Elev Meth:</b>  <b>Gravity Datum:</b> I  <b>Gravity Acc:</b> 0.5  <b>Terr Corr Meth:</b>  <b>Terr Corr Error:</b></p>
<p><b>Survey Id:</b> 199383  <b>Survey Name:</b> NT Road Surveys 1987-1997  Musgrave Block  <b>State:</b> NT  <b>Country:</b> AUS  <b>Operator:</b> Geological Survey of NT  <b>Contractor:</b>  <b>Processor:</b> Geological Survey of NT  <b>Access Code:</b> O  <b>Reliability:</b>  <b>On/Off:</b> On  <b>Start Date:</b>  <b>End Date:</b>  <b>Spacemin:</b> 200  <b>Spacemax:</b> 1000  <b>Stations:</b> 137  <b>Vessel Type:</b>  <b>Vessel Name:</b>  <b>West Side:</b> 131.18405  <b>East Side:</b> 131.23342  <b>North Side:</b> -25.35271  <b>South Side:</b> -26  <b>Geodetic Datum:</b> AGD66  <b>Loc Meth:</b> GPH  <b>Loc Acc:</b> 40  <b>Grd Elev Datum:</b> AHD  <b>Grd Elev Acc:</b> 4  <b>Grd Elev Meth:</b>  <b>Gravity Datum:</b> I  <b>Gravity Acc:</b> 6  <b>Terr Corr Meth:</b>  <b>Terr Corr Error:</b></p>	<p><b>Survey Id:</b> 199384  <b>Survey Name:</b> NT Road Surveys 1987-1997  Musgrave Block  <b>State:</b> NT  <b>Country:</b> AUS  <b>Operator:</b> Geological Survey of NT  <b>Contractor:</b>  <b>Processor:</b> Geological Survey of NT  <b>Access Code:</b> O  <b>Reliability:</b>  <b>On/Off:</b> On  <b>Start Date:</b>  <b>End Date:</b>  <b>Spacemin:</b> 200  <b>Spacemax:</b> 1000  <b>Stations:</b> 13  <b>Vessel Type:</b> 4W  <b>Vessel Name:</b>  <b>West Side:</b> 131.50947  <b>East Side:</b> 131.96131  <b>North Side:</b> -25.72112  <b>South Side:</b> -25.99984  <b>Geodetic Datum:</b> AGD66  <b>Loc Meth:</b> GPH  <b>Loc Acc:</b> 40  <b>Grd Elev Datum:</b> AHD  <b>Grd Elev Acc:</b> 4  <b>Grd Elev Meth:</b>  <b>Gravity Datum:</b> I  <b>Gravity Acc:</b> 6  <b>Terr Corr Meth:</b>  <b>Terr Corr Error:</b></p>

## Index of Gravity Surveys

<p><b>Survey Id:</b> 199385  <b>Survey Name:</b> EL2360 Env88660 Alford, 93F5, SA Detailed Gravity Survey  <b>State:</b> SA  <b>Country:</b> AUS  <b>Operator:</b> MIM  <b>Contractor:</b>  <b>Processor:</b>  <b>Access Code:</b> R  <b>Reliability:</b>  <b>On/Off:</b> On  <b>Start Date:</b>  <b>End Date:</b>  <b>Spacemin:</b> 500  <b>Spacemax:</b> 2000  <b>Stations:</b> 415  <b>Vessel Type:</b>  <b>Vessel Name:</b>  <b>West Side:</b> 137.67711  <b>East Side:</b> 137.87108  <b>North Side:</b> -33.73873  <b>South Side:</b> -33.85176  <b>Geodetic Datum:</b> AGD84  <b>Loc Meth:</b>  <b>Loc Acc:</b> 50  <b>Grd Elev Datum:</b> AHD  <b>Grd Elev Acc:</b> 2  <b>Grd Elev Meth:</b>  <b>Gravity Datum:</b> O  <b>Gravity Acc:</b> 0.5  <b>Terr Corr Meth:</b>  <b>Terr Corr Error:</b></p>	<p><b>Survey Id:</b> 199390  <b>Survey Name:</b> Sydney Absolute Measurements  <b>State:</b> NSW  <b>Country:</b> AUS  <b>Operator:</b> AGSO/NML  <b>Contractor:</b>  <b>Processor:</b> AGSO  <b>Access Code:</b> O  <b>Reliability:</b>  <b>On/Off:</b> On  <b>Start Date:</b> 23/03/1993  <b>End Date:</b> 26/03/1993  <b>Spacemin:</b>  <b>Spacemax:</b>  <b>Stations:</b> 1  <b>Vessel Type:</b>  <b>Vessel Name:</b>  <b>West Side:</b>  <b>East Side:</b>  <b>North Side:</b>  <b>South Side:</b>  <b>Geodetic Datum:</b> AGD66  <b>Loc Meth:</b>  <b>Loc Acc:</b> 50  <b>Grd Elev Datum:</b> MSL  <b>Grd Elev Acc:</b> 2  <b>Grd Elev Meth:</b>  <b>Gravity Datum:</b> I  <b>Gravity Acc:</b> 0.1  <b>Terr Corr Meth:</b>  <b>Terr Corr Error:</b></p>
---	---

<p><b>Survey Id:</b> 199391  <b>Survey Name:</b> Cobar - Mt Hope AFGN Tie  <b>State:</b> NSW  <b>Country:</b> AUS  <b>Operator:</b> AGSO  <b>Contractor:</b> AGSO  <b>Processor:</b> AGSO  <b>Access Code:</b> O  <b>Reliability:</b>  <b>On/Off:</b> On  <b>Start Date:</b> 4/04/1993  <b>End Date:</b> 8/04/1993  <b>Spacemin:</b>  <b>Spacemax:</b>  <b>Stations:</b> 2  <b>Vessel Type:</b> 4W  <b>Vessel Name:</b> Toyota Landcruiser  <b>West Side:</b> 145.87094  <b>East Side:</b> 145.972  <b>North Side:</b> -32.45329  <b>South Side:</b> -32.82437  <b>Geodetic Datum:</b> WGS84  <b>Loc Meth:</b> GPH  <b>Loc Acc:</b> 100  <b>Grd Elev Datum:</b> MSL  <b>Grd Elev Acc:</b> 2  <b>Grd Elev Meth:</b>  <b>Gravity Datum:</b> I  <b>Gravity Acc:</b> 0.08  <b>Terr Corr Meth:</b>  <b>Terr Corr Error:</b></p>	<p><b>Survey Id:</b> 199392  <b>Survey Name:</b> Fitzroy Isogals  <b>State:</b> WA  <b>Country:</b> AUS  <b>Operator:</b> BMR  <b>Contractor:</b> BMR  <b>Processor:</b> BMR  <b>Access Code:</b> O  <b>Reliability:</b>  <b>On/Off:</b> On  <b>Start Date:</b>  <b>End Date:</b>  <b>Spacemin:</b>  <b>Spacemax:</b>  <b>Stations:</b> 9  <b>Vessel Type:</b>  <b>Vessel Name:</b>  <b>West Side:</b> 117.155  <b>East Side:</b> 130.47936  <b>North Side:</b> -15.50635  <b>South Side:</b> -20.76  <b>Geodetic Datum:</b> AGD66  <b>Loc Meth:</b>  <b>Loc Acc:</b> 50  <b>Grd Elev Datum:</b> MSL  <b>Grd Elev Acc:</b> 2  <b>Grd Elev Meth:</b>  <b>Gravity Datum:</b> I  <b>Gravity Acc:</b> 0.5  <b>Terr Corr Meth:</b>  <b>Terr Corr Error:</b></p>
--	--



## Index of Gravity Surveys

<p><b>Survey Id:</b> 199393  <b>Survey Name:</b> Kalgoorlie-Boulder Isogal Tie  <b>State:</b> WA  <b>Country:</b> AUS  <b>Operator:</b> BMR  <b>Contractor:</b> BMR  <b>Processor:</b> BMR  <b>Access Code:</b> O  <b>Reliability:</b>  <b>On/Off:</b> On  <b>Start Date:</b> 1/09/1993  <b>End Date:</b> 31/10/1993  <b>Spacemin:</b>  <b>Spacemax:</b>  <b>Stations:</b> 1  <b>Vessel Type:</b>  <b>Vessel Name:</b>  <b>West Side:</b> 121.45883  <b>East Side:</b> 121.45883  <b>North Side:</b> -30.78528  <b>South Side:</b> -30.78528  <b>Geodetic Datum:</b> AGD66  <b>Loc Meth:</b>  <b>Loc Acc:</b> 50  <b>Grd Elev Datum:</b> MSL  <b>Grd Elev Acc:</b> 2  <b>Grd Elev Meth:</b>  <b>Gravity Datum:</b> I  <b>Gravity Acc:</b> 0.1  <b>Terr Corr Meth:</b>  <b>Terr Corr Error:</b></p>	<p><b>Survey Id:</b> 199395  <b>Survey Name:</b> Mt Marion Isogal  <b>State:</b> WA  <b>Country:</b> AUS  <b>Operator:</b> BMR  <b>Contractor:</b> BMR  <b>Processor:</b> BMR  <b>Access Code:</b> O  <b>Reliability:</b>  <b>On/Off:</b> On  <b>Start Date:</b> 1/09/1993  <b>End Date:</b> 31/10/1993  <b>Spacemin:</b>  <b>Spacemax:</b>  <b>Stations:</b> 1  <b>Vessel Type:</b>  <b>Vessel Name:</b>  <b>West Side:</b> 121.44953  <b>East Side:</b> 121.44953  <b>North Side:</b> -31.05577  <b>South Side:</b> -31.05577  <b>Geodetic Datum:</b> AGD66  <b>Loc Meth:</b>  <b>Loc Acc:</b> 50  <b>Grd Elev Datum:</b> MSL  <b>Grd Elev Acc:</b> 2  <b>Grd Elev Meth:</b>  <b>Gravity Datum:</b> I  <b>Gravity Acc:</b> 0.5  <b>Terr Corr Meth:</b>  <b>Terr Corr Error:</b></p>
<p><b>Survey Id:</b> 199400  <b>Survey Name:</b> Bathurst Infill Grav  <b>State:</b> NSW  <b>Country:</b> AUS  <b>Operator:</b> BMR  <b>Contractor:</b> BMR  <b>Processor:</b> BMR  <b>Access Code:</b> O  <b>Reliability:</b>  <b>On/Off:</b> On  <b>Start Date:</b> 31/03/1993  <b>End Date:</b> 1/02/1994  <b>Spacemin:</b> 4000  <b>Spacemax:</b> 4000  <b>Stations:</b> 112  <b>Vessel Type:</b> 4W  <b>Vessel Name:</b>  <b>West Side:</b> 148.69915  <b>East Side:</b> 149.93556  <b>North Side:</b> -33.12413  <b>South Side:</b> -33.95334  <b>Geodetic Datum:</b> AGD66  <b>Loc Meth:</b>  <b>Loc Acc:</b> 100  <b>Grd Elev Datum:</b> AHD  <b>Grd Elev Acc:</b> 5  <b>Grd Elev Meth:</b> MIB  <b>Gravity Datum:</b> I  <b>Gravity Acc:</b> 0.5  <b>Terr Corr Meth:</b>  <b>Terr Corr Error:</b></p>	<p><b>Survey Id:</b> 199401  <b>Survey Name:</b> Dubbo regional infill - part 2, Grav  <b>State:</b> NSW  <b>Country:</b> AUS  <b>Operator:</b> AGSO/Geological Survey of NSW (NSWGS)  <b>Contractor:</b> AGSO/NSWGS  <b>Processor:</b> AGSO/NSWGS  <b>Access Code:</b> O  <b>Reliability:</b>  <b>On/Off:</b> On  <b>Start Date:</b> 1/04/1994  <b>End Date:</b> 30/04/1994  <b>Spacemin:</b> 4000  <b>Spacemax:</b> 4000  <b>Stations:</b> 292  <b>Vessel Type:</b> 4W  <b>Vessel Name:</b>  <b>West Side:</b> 148.99344  <b>East Side:</b> 149.99899  <b>North Side:</b> -32.47218  <b>South Side:</b> -32.99494  <b>Geodetic Datum:</b> AGD66  <b>Loc Meth:</b> GPH  <b>Loc Acc:</b> 100  <b>Grd Elev Datum:</b> AHD  <b>Grd Elev Acc:</b> 1  <b>Grd Elev Meth:</b> MIB  <b>Gravity Datum:</b> I  <b>Gravity Acc:</b> 0.5  <b>Terr Corr Meth:</b>  <b>Terr Corr Error:</b></p>

## Index of Gravity Surveys

<p><b>Survey Id:</b> 199402  <b>Survey Name:</b> Forbes regional infill gravity  <b>State:</b> NSW  <b>Country:</b> AUS  <b>Operator:</b> AGSO/Geological Survey of NSW  <b>Contractor:</b> AGSO/Geological Survey of NSW  <b>Processor:</b> AGSO/Geological Survey of NSW  <b>Access Code:</b> O  <b>Reliability:</b>  <b>On/Off:</b> On  <b>Start Date:</b> 1/05/1994  <b>End Date:</b> 30/06/1994  <b>Spacemin:</b> 4000  <b>Spacemax:</b> 4000  <b>Stations:</b> 362  <b>Vessel Type:</b> 4W  <b>Vessel Name:</b>  <b>West Side:</b> 147.00173  <b>East Side:</b> 148.49917  <b>North Side:</b> -33.00009  <b>South Side:</b> -33.99679  <b>Geodetic Datum:</b> AGD66  <b>Loc Meth:</b> GPH  <b>Loc Acc:</b> 100  <b>Grd Elev Datum:</b> AHD  <b>Grd Elev Acc:</b> 1  <b>Grd Elev Meth:</b> MIB  <b>Gravity Datum:</b> I  <b>Gravity Acc:</b> 0.5  <b>Terr Corr Meth:</b>  <b>Terr Corr Error:</b></p>	<p><b>Survey Id:</b> 199403  <b>Survey Name:</b> Narromine regional infill gravity  <b>State:</b> NSW  <b>Country:</b> AUS  <b>Operator:</b> AGSO/Geological Survey of NSW  <b>Contractor:</b> AGSO/Geological Survey of NSW  <b>Processor:</b> AGSO/Geological Survey of NSW  <b>Access Code:</b> O  <b>Reliability:</b>  <b>On/Off:</b> On  <b>Start Date:</b> 1/05/1994  <b>End Date:</b> 30/06/1994  <b>Spacemin:</b> 4000  <b>Spacemax:</b> 4000  <b>Stations:</b> 360  <b>Vessel Type:</b> 4W  <b>Vessel Name:</b>  <b>West Side:</b> 146.99367  <b>East Side:</b> 148.49914  <b>North Side:</b> -32.0023  <b>South Side:</b> -32.99481  <b>Geodetic Datum:</b> AGD66  <b>Loc Meth:</b> GPH  <b>Loc Acc:</b> 100  <b>Grd Elev Datum:</b> AHD  <b>Grd Elev Acc:</b> 1  <b>Grd Elev Meth:</b> MIB  <b>Gravity Datum:</b> I  <b>Gravity Acc:</b> 0.5  <b>Terr Corr Meth:</b>  <b>Terr Corr Error:</b></p>
<p><b>Survey Id:</b> 199405  <b>Survey Name:</b> Wiluna Infill Part 2 Grav  <b>State:</b> WA  <b>Country:</b> AUS  <b>Operator:</b> AGSO/Geological Survey of WA  <b>Contractor:</b> AGSO/Geological Survey of WA  <b>Processor:</b> AGSO  <b>Access Code:</b> O  <b>Reliability:</b>  <b>On/Off:</b> On  <b>Start Date:</b> 1/06/1994  <b>End Date:</b> 30/08/1994  <b>Spacemin:</b> 4000  <b>Spacemax:</b> 4000  <b>Stations:</b> 338  <b>Vessel Type:</b> 4W  <b>Vessel Name:</b> Toyota Landcruiser  <b>West Side:</b> 120.50622  <b>East Side:</b> 121.5  <b>North Side:</b> -26.00016  <b>South Side:</b> -27.14139  <b>Geodetic Datum:</b> AGD66  <b>Loc Meth:</b>  <b>Loc Acc:</b> 100  <b>Grd Elev Datum:</b> AHD  <b>Grd Elev Acc:</b> 5  <b>Grd Elev Meth:</b>  <b>Gravity Datum:</b> I  <b>Gravity Acc:</b> 0.5  <b>Terr Corr Meth:</b>  <b>Terr Corr Error:</b></p>	<p><b>Survey Id:</b> 199406  <b>Survey Name:</b> Duketon Infill Grav  <b>State:</b> WA  <b>Country:</b> AUS  <b>Operator:</b> AGSO/Geological Survey of WA  <b>Contractor:</b> AGSO/Geological Survey of WA  <b>Processor:</b> AGSO  <b>Access Code:</b> O  <b>Reliability:</b>  <b>On/Off:</b> On  <b>Start Date:</b> 1/06/1994  <b>End Date:</b> 30/08/1994  <b>Spacemin:</b> 400  <b>Spacemax:</b> 400  <b>Stations:</b> 698  <b>Vessel Type:</b> 4W  <b>Vessel Name:</b> Toyota Landcruiser  <b>West Side:</b> 121.5  <b>East Side:</b> 123  <b>North Side:</b> -27  <b>South Side:</b> -27.99976  <b>Geodetic Datum:</b> AGD66  <b>Loc Meth:</b>  <b>Loc Acc:</b> 100  <b>Grd Elev Datum:</b> AHD  <b>Grd Elev Acc:</b> 2  <b>Grd Elev Meth:</b>  <b>Gravity Datum:</b> I  <b>Gravity Acc:</b> 0.5  <b>Terr Corr Meth:</b>  <b>Terr Corr Error:</b></p>

## Index of Gravity Surveys

<p><b>Survey Id:</b> 199408  <b>Survey Name:</b> Sir Samuel Infill Grav  <b>State:</b> WA  <b>Country:</b> AUS  <b>Operator:</b> AGSO  <b>Contractor:</b> AGSO  <b>Processor:</b> AGSO  <b>Access Code:</b> O  <b>Reliability:</b>  <b>On/Off:</b> On  <b>Start Date:</b> 1/08/1994  <b>End Date:</b> 30/09/1994  <b>Spacemin:</b> 1000  <b>Spacemax:</b> 1000  <b>Stations:</b> 59  <b>Vessel Type:</b> 4W  <b>Vessel Name:</b> Toyota Landcruiser  <b>West Side:</b> 120.64639  <b>East Side:</b> 120.9098  <b>North Side:</b> -27.65181  <b>South Side:</b> -27.79154  <b>Geodetic Datum:</b> AGD66  <b>Loc Meth:</b>  <b>Loc Acc:</b> 50  <b>Grd Elev Datum:</b> AHD  <b>Grd Elev Acc:</b> 2  <b>Grd Elev Meth:</b>  <b>Gravity Datum:</b> I  <b>Gravity Acc:</b> 0.5  <b>Terr Corr Meth:</b>  <b>Terr Corr Error:</b></p>	<p><b>Survey Id:</b> 199409  <b>Survey Name:</b> Mt Isa E-W Seismic Line, Grav  <b>State:</b> QLD  <b>Country:</b> AUS  <b>Operator:</b> AGSO  <b>Contractor:</b> AGSO  <b>Processor:</b> AGSO  <b>Access Code:</b> O  <b>Reliability:</b>  <b>On/Off:</b> On  <b>Start Date:</b> 1/06/1994  <b>End Date:</b> 31/07/1994  <b>Spacemin:</b> 240  <b>Spacemax:</b> 240  <b>Stations:</b> 1069  <b>Vessel Type:</b>  <b>Vessel Name:</b>  <b>West Side:</b> 138.82632  <b>East Side:</b> 141.09512  <b>North Side:</b> -20.67  <b>South Side:</b> -20.94622  <b>Geodetic Datum:</b> AGD84  <b>Loc Meth:</b> GPS  <b>Loc Acc:</b> 1  <b>Grd Elev Datum:</b> AHD  <b>Grd Elev Acc:</b> 1  <b>Grd Elev Meth:</b> DRB  <b>Gravity Datum:</b> I  <b>Gravity Acc:</b> 0.5  <b>Terr Corr Meth:</b>  <b>Terr Corr Error:</b></p>
--	---

<p><b>Survey Id:</b> 199410  <b>Survey Name:</b> Duchess E-W Seismic Line Grav  <b>State:</b> QLD  <b>Country:</b> AUS  <b>Operator:</b> AGSO  <b>Contractor:</b> AGSO  <b>Processor:</b> AGSO  <b>Access Code:</b> O  <b>Reliability:</b>  <b>On/Off:</b> On  <b>Start Date:</b> 1/06/1994  <b>End Date:</b> 31/07/1994  <b>Spacemin:</b> 240  <b>Spacemax:</b> 240  <b>Stations:</b> 136  <b>Vessel Type:</b> 4W  <b>Vessel Name:</b>  <b>West Side:</b> 139.68942  <b>East Side:</b> 140.50833  <b>North Side:</b> -20.67  <b>South Side:</b> -21.24179  <b>Geodetic Datum:</b> AGD84  <b>Loc Meth:</b> GPS  <b>Loc Acc:</b> 1  <b>Grd Elev Datum:</b> AHD  <b>Grd Elev Acc:</b> 1  <b>Grd Elev Meth:</b> DRB  <b>Gravity Datum:</b> I  <b>Gravity Acc:</b> 0.5  <b>Terr Corr Meth:</b>  <b>Terr Corr Error:</b></p>	<p><b>Survey Id:</b> 199411  <b>Survey Name:</b> AFGN Tie To Auslig Trig Stations  <b>State:</b> QLD  <b>Country:</b> AUS  <b>Operator:</b> AGSO  <b>Contractor:</b> AGSO  <b>Processor:</b> AGSO  <b>Access Code:</b> O  <b>Reliability:</b>  <b>On/Off:</b> On  <b>Start Date:</b> 14/07/1994  <b>End Date:</b> 14/07/1994  <b>Spacemin:</b>  <b>Spacemax:</b>  <b>Stations:</b> 1  <b>Vessel Type:</b> 4W  <b>Vessel Name:</b> Toyota Landcruiser  <b>West Side:</b> 139.20502  <b>East Side:</b> 139.20502  <b>North Side:</b> -20.34455  <b>South Side:</b> -20.34455  <b>Geodetic Datum:</b> AGD84  <b>Loc Meth:</b> FOS  <b>Loc Acc:</b> 0.1  <b>Grd Elev Datum:</b> AHD  <b>Grd Elev Acc:</b> 0.1  <b>Grd Elev Meth:</b> FOS  <b>Gravity Datum:</b> I  <b>Gravity Acc:</b> 0.2  <b>Terr Corr Meth:</b>  <b>Terr Corr Error:</b></p>
---	---

## Index of Gravity Surveys

<p><b>Survey Id:</b> 199420  <b>Survey Name:</b> Botany-Banksmeadow Grav Honours Project  <b>State:</b> NSW  <b>Country:</b> AUS  <b>Operator:</b> University of Sydney  <b>Contractor:</b>  <b>Processor:</b>  <b>Access Code:</b> O  <b>Reliability:</b>  <b>On/Off:</b> On  <b>Start Date:</b> 25/05/1994  <b>End Date:</b> 2/06/1994  <b>Spacemin:</b>  <b>Spacemax:</b>  <b>Stations:</b> 259  <b>Vessel Type:</b>  <b>Vessel Name:</b>  <b>West Side:</b> 151.1878  <b>East Side:</b> 151.2182  <b>North Side:</b> -33.9475  <b>South Side:</b> -33.9633  <b>Geodetic Datum:</b> AGD66  <b>Loc Meth:</b>  <b>Loc Acc:</b> 100  <b>Grd Elev Datum:</b> MSL  <b>Grd Elev Acc:</b> 2  <b>Grd Elev Meth:</b>  <b>Gravity Datum:</b> N  <b>Gravity Acc:</b> 0.1  <b>Terr Corr Meth:</b>  <b>Terr Corr Error:</b></p>	<p><b>Survey Id:</b> 199421  <b>Survey Name:</b> Broken Hill - Allendale Grav  <b>State:</b> NSW  <b>Country:</b> AUS  <b>Operator:</b> CRA  <b>Contractor:</b>  <b>Processor:</b>  <b>Access Code:</b> O  <b>Reliability:</b>  <b>On/Off:</b> On  <b>Start Date:</b>  <b>End Date:</b>  <b>Spacemin:</b>  <b>Spacemax:</b>  <b>Stations:</b> 1030  <b>Vessel Type:</b>  <b>Vessel Name:</b>  <b>West Side:</b> 141.40521  <b>East Side:</b> 141.49635  <b>North Side:</b> -31.58902  <b>South Side:</b> -31.98488  <b>Geodetic Datum:</b> AGD66  <b>Loc Meth:</b>  <b>Loc Acc:</b> 50  <b>Grd Elev Datum:</b> AHD  <b>Grd Elev Acc:</b> 2  <b>Grd Elev Meth:</b>  <b>Gravity Datum:</b> O  <b>Gravity Acc:</b> 0.5  <b>Terr Corr Meth:</b> RTC  <b>Terr Corr Error:</b></p>
---	--

<p><b>Survey Id:</b> 199422  <b>Survey Name:</b> Broken Hill - Isles Grav  <b>State:</b> NSW  <b>Country:</b> AUS  <b>Operator:</b> CRA  <b>Contractor:</b>  <b>Processor:</b>  <b>Access Code:</b> O  <b>Reliability:</b>  <b>On/Off:</b> On  <b>Start Date:</b>  <b>End Date:</b>  <b>Spacemin:</b>  <b>Spacemax:</b>  <b>Stations:</b> 6259  <b>Vessel Type:</b>  <b>Vessel Name:</b>  <b>West Side:</b> 141  <b>East Side:</b> 142.03334  <b>North Side:</b> -31.08617  <b>South Side:</b> -32.99167  <b>Geodetic Datum:</b> AGD66  <b>Loc Meth:</b>  <b>Loc Acc:</b> 50  <b>Grd Elev Datum:</b> AHD  <b>Grd Elev Acc:</b> 2  <b>Grd Elev Meth:</b>  <b>Gravity Datum:</b> O  <b>Gravity Acc:</b> 0.5  <b>Terr Corr Meth:</b> RTC  <b>Terr Corr Error:</b></p>	<p><b>Survey Id:</b> 199423  <b>Survey Name:</b> Broken Hill Grav  <b>State:</b> NSW  <b>Country:</b> AUS  <b>Operator:</b> CRA  <b>Contractor:</b>  <b>Processor:</b>  <b>Access Code:</b> O  <b>Reliability:</b>  <b>On/Off:</b> On  <b>Start Date:</b> 10/09/1987  <b>End Date:</b> 27/09/1987  <b>Spacemin:</b>  <b>Spacemax:</b>  <b>Stations:</b> 2340  <b>Vessel Type:</b>  <b>Vessel Name:</b>  <b>West Side:</b> 141.37732  <b>East Side:</b> 141.54524  <b>North Side:</b> -31.89732  <b>South Side:</b> -32.12215  <b>Geodetic Datum:</b> AGD66  <b>Loc Meth:</b>  <b>Loc Acc:</b> 50  <b>Grd Elev Datum:</b> AHD  <b>Grd Elev Acc:</b> 0.5  <b>Grd Elev Meth:</b> SUR  <b>Gravity Datum:</b> O  <b>Gravity Acc:</b> 0.1  <b>Terr Corr Meth:</b> RTC  <b>Terr Corr Error:</b></p>
--	--

## Index of Gravity Surveys

<b>Survey Id:</b>	199424	<b>Survey Id:</b>	199425
<b>Survey Name:</b>	Broken Hill Grav	<b>Survey Name:</b>	Broken Hill Grav
<b>State:</b>	NSW	<b>State:</b>	NSW
<b>Country:</b>	AUS	<b>Country:</b>	AUS
<b>Operator:</b>	CRA	<b>Operator:</b>	CRA
<b>Contractor:</b>		<b>Contractor:</b>	
<b>Processor:</b>		<b>Processor:</b>	
<b>Access Code:</b>	O	<b>Access Code:</b>	O
<b>Reliability:</b>		<b>Reliability:</b>	
<b>On/Off:</b>	On	<b>On/Off:</b>	On
<b>Start Date:</b>		<b>Start Date:</b>	
<b>End Date:</b>		<b>End Date:</b>	
<b>Spacemin:</b>		<b>Spacemin:</b>	
<b>Spacemax:</b>		<b>Spacemax:</b>	
<b>Stations:</b>	5813	<b>Stations:</b>	2719
<b>Vessel Type:</b>		<b>Vessel Type:</b>	
<b>Vessel Name:</b>		<b>Vessel Name:</b>	
<b>West Side:</b>	141.00047	<b>West Side:</b>	141.08357
<b>East Side:</b>	141.49986	<b>East Side:</b>	141.52605
<b>North Side:</b>	-31.56809	<b>North Side:</b>	-31.46167
<b>South Side:</b>	-32.29227	<b>South Side:</b>	-32.05194
<b>Geodetic Datum:</b>	AGD66	<b>Geodetic Datum:</b>	AGD66
<b>Loc Meth:</b>		<b>Loc Meth:</b>	
<b>Loc Acc:</b>	50	<b>Loc Acc:</b>	50
<b>Grd Elev Datum:</b>	AHD	<b>Grd Elev Datum:</b>	AHD
<b>Grd Elev Acc:</b>	2	<b>Grd Elev Acc:</b>	2
<b>Grd Elev Meth:</b>		<b>Grd Elev Meth:</b>	
<b>Gravity Datum:</b>	O	<b>Gravity Datum:</b>	O
<b>Gravity Acc:</b>	0.5	<b>Gravity Acc:</b>	0.5
<b>Terr Corr Meth:</b>	RTC	<b>Terr Corr Meth:</b>	RTC
<b>Terr Corr Error:</b>		<b>Terr Corr Error:</b>	

<b>Survey Id:</b>	199426	<b>Survey Id:</b>	199427
<b>Survey Name:</b>	Broken Hill - Euriowie Grav	<b>Survey Name:</b>	Broken Hill Grav
<b>State:</b>	NSW	<b>State:</b>	NSW
<b>Country:</b>	AUS	<b>Country:</b>	AUS
<b>Operator:</b>	CRA	<b>Operator:</b>	CRA
<b>Contractor:</b>		<b>Contractor:</b>	
<b>Processor:</b>		<b>Processor:</b>	
<b>Access Code:</b>	O	<b>Access Code:</b>	O
<b>Reliability:</b>		<b>Reliability:</b>	
<b>On/Off:</b>	On	<b>On/Off:</b>	On
<b>Start Date:</b>		<b>Start Date:</b>	
<b>End Date:</b>		<b>End Date:</b>	
<b>Spacemin:</b>		<b>Spacemin:</b>	
<b>Spacemax:</b>		<b>Spacemax:</b>	
<b>Stations:</b>	2018	<b>Stations:</b>	3423
<b>Vessel Type:</b>		<b>Vessel Type:</b>	
<b>Vessel Name:</b>		<b>Vessel Name:</b>	
<b>West Side:</b>	141.22551	<b>West Side:</b>	141.35775
<b>East Side:</b>	141.95836	<b>East Side:</b>	141.58266
<b>North Side:</b>	-31.12407	<b>North Side:</b>	-32.03147
<b>South Side:</b>	-31.99599	<b>South Side:</b>	-32.14353
<b>Geodetic Datum:</b>	AGD66	<b>Geodetic Datum:</b>	AGD66
<b>Loc Meth:</b>		<b>Loc Meth:</b>	
<b>Loc Acc:</b>	50	<b>Loc Acc:</b>	50
<b>Grd Elev Datum:</b>	AHD	<b>Grd Elev Datum:</b>	AHD
<b>Grd Elev Acc:</b>	2	<b>Grd Elev Acc:</b>	2
<b>Grd Elev Meth:</b>		<b>Grd Elev Meth:</b>	
<b>Gravity Datum:</b>	O	<b>Gravity Datum:</b>	O
<b>Gravity Acc:</b>	0.5	<b>Gravity Acc:</b>	0.5
<b>Terr Corr Meth:</b>	RTC	<b>Terr Corr Meth:</b>	RTC
<b>Terr Corr Error:</b>		<b>Terr Corr Error:</b>	

## Index of Gravity Surveys

<p><b>Survey Id:</b> 199428  <b>Survey Name:</b> Broken Hill Grav  <b>State:</b> NSW  <b>Country:</b> AUS  <b>Operator:</b> CRA  <b>Contractor:</b>  <b>Processor:</b>  <b>Access Code:</b> O  <b>Reliability:</b>  <b>On/Off:</b> On  <b>Start Date:</b>  <b>End Date:</b>  <b>Spacemin:</b>  <b>Spacemax:</b>  <b>Stations:</b> 3745  <b>Vessel Type:</b>  <b>Vessel Name:</b>  <b>West Side:</b> 141.48262  <b>East Side:</b> 141.59139  <b>North Side:</b> -31.89528  <b>South Side:</b> -32.01646  <b>Geodetic Datum:</b> AGD66  <b>Loc Meth:</b>  <b>Loc Acc:</b> 50  <b>Grd Elev Datum:</b> AHD  <b>Grd Elev Acc:</b> 2  <b>Grd Elev Meth:</b>  <b>Gravity Datum:</b> O  <b>Gravity Acc:</b> 0.5  <b>Terr Corr Meth:</b> RTC  <b>Terr Corr Error:</b></p>	<p><b>Survey Id:</b> 199429  <b>Survey Name:</b> Cobar Mines  <b>State:</b> NSW  <b>Country:</b> AUS  <b>Operator:</b> Cobar Mines  <b>Contractor:</b>  <b>Processor:</b>  <b>Access Code:</b> O  <b>Reliability:</b>  <b>On/Off:</b> On  <b>Start Date:</b>  <b>End Date:</b>  <b>Spacemin:</b>  <b>Spacemax:</b>  <b>Stations:</b> 185  <b>Vessel Type:</b>  <b>Vessel Name:</b>  <b>West Side:</b> 145.76202  <b>East Side:</b> 145.89694  <b>North Side:</b> -31.28599  <b>South Side:</b> -31.47715  <b>Geodetic Datum:</b> AGD66  <b>Loc Meth:</b>  <b>Loc Acc:</b> 50  <b>Grd Elev Datum:</b> AHD  <b>Grd Elev Acc:</b> 2  <b>Grd Elev Meth:</b>  <b>Gravity Datum:</b> O  <b>Gravity Acc:</b> 0.5  <b>Terr Corr Meth:</b>  <b>Terr Corr Error:</b></p>
<p><b>Survey Id:</b> 199431  <b>Survey Name:</b> Warre 3D Seismic Surv OGB93B  Pt Campbell-Timboon Otway  Basin  <b>State:</b> VIC  <b>Country:</b> AUS  <b>Operator:</b> Geological Survey of Victoria  <b>Contractor:</b>  <b>Processor:</b>  <b>Access Code:</b> O  <b>Reliability:</b>  <b>On/Off:</b> On  <b>Start Date:</b>  <b>End Date:</b>  <b>Spacemin:</b>  <b>Spacemax:</b>  <b>Stations:</b> 1020  <b>Vessel Type:</b>  <b>Vessel Name:</b>  <b>West Side:</b> 143.49099  <b>East Side:</b> 143.99666  <b>North Side:</b> -36.49589  <b>South Side:</b> -37.00005  <b>Geodetic Datum:</b> AGD66  <b>Loc Meth:</b> GPS  <b>Loc Acc:</b> 1  <b>Grd Elev Datum:</b> AHD  <b>Grd Elev Acc:</b> 0.3  <b>Grd Elev Meth:</b> GPS  <b>Gravity Datum:</b> I  <b>Gravity Acc:</b> 0.5  <b>Terr Corr Meth:</b> DFA  <b>Terr Corr Error:</b></p>	<p><b>Survey Id:</b> 199432  <b>Survey Name:</b> St Arnaud Region Grav  <b>State:</b> VIC  <b>Country:</b> AUS  <b>Operator:</b> Geological Survey of Victoria  <b>Contractor:</b>  <b>Processor:</b>  <b>Access Code:</b> O  <b>Reliability:</b>  <b>On/Off:</b> On  <b>Start Date:</b>  <b>End Date:</b>  <b>Spacemin:</b>  <b>Spacemax:</b>  <b>Stations:</b> 930  <b>Vessel Type:</b>  <b>Vessel Name:</b>  <b>West Side:</b> 142.99569  <b>East Side:</b> 143.49868  <b>North Side:</b> -36.49924  <b>South Side:</b> -36.9992  <b>Geodetic Datum:</b> AGD66  <b>Loc Meth:</b>  <b>Loc Acc:</b> 50  <b>Grd Elev Datum:</b> AHD  <b>Grd Elev Acc:</b> 2  <b>Grd Elev Meth:</b>  <b>Gravity Datum:</b> I  <b>Gravity Acc:</b> 0.5  <b>Terr Corr Meth:</b> DFA  <b>Terr Corr Error:</b></p>

## Index of Gravity Surveys

<p><b>Survey Id:</b> 199433  <b>Survey Name:</b> 532 Mildura Grav Northwest Initiative  <b>State:</b> VIC  <b>Country:</b> AUS  <b>Operator:</b> Geological Survey of Victoria  <b>Contractor:</b> Dept Minerals and Energy Vic  <b>Processor:</b> Dept Minerals and Energy Vic  <b>Access Code:</b> O  <b>Reliability:</b>  <b>On/Off:</b> On  <b>Start Date:</b> 1/11/1994  <b>End Date:</b> 31/12/1994  <b>Spacemin:</b> 1500  <b>Spacemax:</b> 1500  <b>Stations:</b> 320  <b>Vessel Type:</b> 4W  <b>Vessel Name:</b>  <b>West Side:</b> 140.96182  <b>East Side:</b> 142.16496  <b>North Side:</b> -34.18496  <b>South Side:</b> -34.27993  <b>Geodetic Datum:</b> AGD66  <b>Loc Meth:</b> GPS  <b>Loc Acc:</b> 0.5  <b>Grd Elev Datum:</b> AHD  <b>Grd Elev Acc:</b> 0.5  <b>Grd Elev Meth:</b> GPS  <b>Gravity Datum:</b> I  <b>Gravity Acc:</b> 0.5  <b>Terr Corr Meth:</b> DFA  <b>Terr Corr Error:</b></p>	<p><b>Survey Id:</b> 199434  <b>Survey Name:</b> Northwest Initiative Borung Highway Grav  <b>State:</b> VIC  <b>Country:</b> AUS  <b>Operator:</b> Geological Survey of Victoria  <b>Contractor:</b> Dept Minerals and Energy Vic  <b>Processor:</b> Dept Minerals and Energy Vic  <b>Access Code:</b> O  <b>Reliability:</b>  <b>On/Off:</b> On  <b>Start Date:</b> 29/11/1994  <b>End Date:</b> 14/12/1994  <b>Spacemin:</b> 250  <b>Spacemax:</b> 250  <b>Stations:</b> 1153  <b>Vessel Type:</b> 4W  <b>Vessel Name:</b>  <b>West Side:</b> 141.00687  <b>East Side:</b> 143.97323  <b>North Side:</b> -36.24347  <b>South Side:</b> -36.45022  <b>Geodetic Datum:</b> AGD66  <b>Loc Meth:</b> GPS  <b>Loc Acc:</b> 0.5  <b>Grd Elev Datum:</b> AHD  <b>Grd Elev Acc:</b> 0.5  <b>Grd Elev Meth:</b> GPS  <b>Gravity Datum:</b> I  <b>Gravity Acc:</b> 0.5  <b>Terr Corr Meth:</b> DFA  <b>Terr Corr Error:</b></p>
---	--

<p><b>Survey Id:</b> 199435  <b>Survey Name:</b> Willaura Infill  <b>State:</b> VIC  <b>Country:</b> AUS  <b>Operator:</b>  <b>Contractor:</b>  <b>Processor:</b>  <b>Access Code:</b> O  <b>Reliability:</b>  <b>On/Off:</b> On  <b>Start Date:</b>  <b>End Date:</b>  <b>Spacemin:</b> 100  <b>Spacemax:</b> 100  <b>Stations:</b> 1037  <b>Vessel Type:</b>  <b>Vessel Name:</b>  <b>West Side:</b> 142.59747  <b>East Side:</b> 142.69678  <b>North Side:</b> -37.60923  <b>South Side:</b> -37.71924  <b>Geodetic Datum:</b> AGD66  <b>Loc Meth:</b>  <b>Loc Acc:</b> 50  <b>Grd Elev Datum:</b> AHD  <b>Grd Elev Acc:</b> 2  <b>Grd Elev Meth:</b>  <b>Gravity Datum:</b> I  <b>Gravity Acc:</b> 0.5  <b>Terr Corr Meth:</b> DFA  <b>Terr Corr Error:</b></p>	<p><b>Survey Id:</b> 199441  <b>Survey Name:</b> Mount Isa Detailed Grav  <b>State:</b> QLD  <b>Country:</b> AUS  <b>Operator:</b> Qld Dept of Resource Industries  <b>Contractor:</b>  <b>Processor:</b> Qld Dept of Resource Industries  <b>Access Code:</b> O  <b>Reliability:</b>  <b>On/Off:</b> On  <b>Start Date:</b> 1/05/1992  <b>End Date:</b> 31/10/1995  <b>Spacemin:</b>  <b>Spacemax:</b>  <b>Stations:</b> 3220  <b>Vessel Type:</b>  <b>Vessel Name:</b>  <b>West Side:</b> 138.0096  <b>East Side:</b> 142.0443  <b>North Side:</b> -17.87084  <b>South Side:</b> -22.28168  <b>Geodetic Datum:</b> AGD66  <b>Loc Meth:</b>  <b>Loc Acc:</b> 50  <b>Grd Elev Datum:</b> AHD  <b>Grd Elev Acc:</b> 2  <b>Grd Elev Meth:</b>  <b>Gravity Datum:</b> I  <b>Gravity Acc:</b> 0.5  <b>Terr Corr Meth:</b>  <b>Terr Corr Error:</b></p>
---	--

## Index of Gravity Surveys

<p><b>Survey Id:</b> 199442  <b>Survey Name:</b> Hughenden  <b>State:</b> QLD  <b>Country:</b> AUS  <b>Operator:</b> Qld Dept Minerals and Energy  <b>Contractor:</b>  <b>Processor:</b> Qld Dept Minerals and Energy  <b>Access Code:</b> O  <b>Reliability:</b>  <b>On/Off:</b> On  <b>Start Date:</b>  <b>End Date:</b>  <b>Spacemin:</b>  <b>Spacemax:</b>  <b>Stations:</b> 530  <b>Vessel Type:</b>  <b>Vessel Name:</b>  <b>West Side:</b> 144.9122  <b>East Side:</b> 146.0204  <b>North Side:</b> -19.95871  <b>South Side:</b> -20.72804  <b>Geodetic Datum:</b> AGD66  <b>Loc Meth:</b>  <b>Loc Acc:</b> 50  <b>Grd Elev Datum:</b> AHD  <b>Grd Elev Acc:</b> 2  <b>Grd Elev Meth:</b>  <b>Gravity Datum:</b> I  <b>Gravity Acc:</b> 0.5  <b>Terr Corr Meth:</b>  <b>Terr Corr Error:</b></p>	<p><b>Survey Id:</b> 199448  <b>Survey Name:</b> Boullia  <b>State:</b> QLD  <b>Country:</b> AUS  <b>Operator:</b> Normandy Mining Pty Ltd  <b>Contractor:</b>  <b>Processor:</b>  <b>Access Code:</b> R  <b>Reliability:</b>  <b>On/Off:</b> On  <b>Start Date:</b>  <b>End Date:</b>  <b>Spacemin:</b> 100  <b>Spacemax:</b> 600  <b>Stations:</b> 1519  <b>Vessel Type:</b>  <b>Vessel Name:</b>  <b>West Side:</b> 140.6215  <b>East Side:</b> 140.9991  <b>North Side:</b> -22.14305  <b>South Side:</b> -22.67789  <b>Geodetic Datum:</b> GDA94  <b>Loc Meth:</b>  <b>Loc Acc:</b>  <b>Grd Elev Datum:</b> AHD  <b>Grd Elev Acc:</b>  <b>Grd Elev Meth:</b>  <b>Gravity Datum:</b> N  <b>Gravity Acc:</b>  <b>Terr Corr Meth:</b>  <b>Terr Corr Error:</b></p>
<p><b>Survey Id:</b> 199450  <b>Survey Name:</b> Tasmanian Grav Data  <b>State:</b> TAS  <b>Country:</b> AUS  <b>Operator:</b>  <b>Contractor:</b>  <b>Processor:</b>  <b>Access Code:</b> O  <b>Reliability:</b>  <b>On/Off:</b> On  <b>Start Date:</b>  <b>End Date:</b>  <b>Spacemin:</b>  <b>Spacemax:</b>  <b>Stations:</b> 68  <b>Vessel Type:</b>  <b>Vessel Name:</b>  <b>West Side:</b> 145.67848  <b>East Side:</b> 145.71593  <b>North Side:</b> -41.58019  <b>South Side:</b> -41.61324  <b>Geodetic Datum:</b> AGD66  <b>Loc Meth:</b>  <b>Loc Acc:</b> 50  <b>Grd Elev Datum:</b> AHD  <b>Grd Elev Acc:</b> 2  <b>Grd Elev Meth:</b>  <b>Gravity Datum:</b> O  <b>Gravity Acc:</b> 0.5  <b>Terr Corr Meth:</b>  <b>Terr Corr Error:</b></p>	<p><b>Survey Id:</b> 199451  <b>Survey Name:</b> Tasmanian Grav Data  <b>State:</b> TAS  <b>Country:</b> AUS  <b>Operator:</b>  <b>Contractor:</b>  <b>Processor:</b>  <b>Access Code:</b> O  <b>Reliability:</b>  <b>On/Off:</b> On  <b>Start Date:</b>  <b>End Date:</b>  <b>Spacemin:</b>  <b>Spacemax:</b>  <b>Stations:</b> 412  <b>Vessel Type:</b>  <b>Vessel Name:</b>  <b>West Side:</b> 147.10927  <b>East Side:</b> 147.20767  <b>North Side:</b> -41.37404  <b>South Side:</b> -41.48678  <b>Geodetic Datum:</b> AGD66  <b>Loc Meth:</b>  <b>Loc Acc:</b> 50  <b>Grd Elev Datum:</b> AHD  <b>Grd Elev Acc:</b> 2  <b>Grd Elev Meth:</b>  <b>Gravity Datum:</b> O  <b>Gravity Acc:</b> 0.5  <b>Terr Corr Meth:</b>  <b>Terr Corr Error:</b></p>



## Index of Gravity Surveys

<b>Survey Id:</b> 199452 <b>Survey Name:</b> Traverse Grav Survey SA 94E1 <b>State:</b> SA <b>Country:</b> AUS <b>Operator:</b> <b>Contractor:</b> <b>Processor:</b> <b>Access Code:</b> O <b>Reliability:</b> <b>On/Off:</b> On <b>Start Date:</b> <b>End Date:</b> <b>Spacemin:</b> 250 <b>Spacemax:</b> 250 <b>Stations:</b> 655 <b>Vessel Type:</b> <b>Vessel Name:</b> <b>West Side:</b> 140.17298 <b>East Side:</b> 140.64077 <b>North Side:</b> -32.06947 <b>South Side:</b> -32.33651 <b>Geodetic Datum:</b> AGD66 <b>Loc Meth:</b> <b>Loc Acc:</b> 50 <b>Grd Elev Datum:</b> AHD <b>Grd Elev Acc:</b> 2 <b>Grd Elev Meth:</b> <b>Gravity Datum:</b> O <b>Gravity Acc:</b> 0.5 <b>Terr Corr Meth:</b> <b>Terr Corr Error:</b>	<b>Survey Id:</b> 199453 <b>Survey Name:</b> Grav Survey SA 94E0 <b>State:</b> SA <b>Country:</b> AUS <b>Operator:</b> <b>Contractor:</b> <b>Processor:</b> <b>Access Code:</b> O <b>Reliability:</b> <b>On/Off:</b> On <b>Start Date:</b> <b>End Date:</b> <b>Spacemin:</b> 50 <b>Spacemax:</b> 50 <b>Stations:</b> 115 <b>Vessel Type:</b> <b>Vessel Name:</b> <b>West Side:</b> 138.90847 <b>East Side:</b> 138.91476 <b>North Side:</b> -33.17174 <b>South Side:</b> -33.17952 <b>Geodetic Datum:</b> AGD66 <b>Loc Meth:</b> <b>Loc Acc:</b> 50 <b>Grd Elev Datum:</b> AHD <b>Grd Elev Acc:</b> 2 <b>Grd Elev Meth:</b> <b>Gravity Datum:</b> O <b>Gravity Acc:</b> 0.5 <b>Terr Corr Meth:</b> <b>Terr Corr Error:</b>
<b>Survey Id:</b> 199454 <b>Survey Name:</b> Grav Survey SA 94E4 <b>State:</b> SA <b>Country:</b> AUS <b>Operator:</b> <b>Contractor:</b> <b>Processor:</b> <b>Access Code:</b> O <b>Reliability:</b> <b>On/Off:</b> On <b>Start Date:</b> <b>End Date:</b> <b>Spacemin:</b> 100 <b>Spacemax:</b> 100 <b>Stations:</b> 120 <b>Vessel Type:</b> <b>Vessel Name:</b> <b>West Side:</b> 138.95162 <b>East Side:</b> 138.96802 <b>North Side:</b> -33.18048 <b>South Side:</b> -33.19766 <b>Geodetic Datum:</b> AGD66 <b>Loc Meth:</b> <b>Loc Acc:</b> 50 <b>Grd Elev Datum:</b> AHD <b>Grd Elev Acc:</b> 2 <b>Grd Elev Meth:</b> <b>Gravity Datum:</b> O <b>Gravity Acc:</b> 0.5 <b>Terr Corr Meth:</b> <b>Terr Corr Error:</b>	<b>Survey Id:</b> 199455 <b>Survey Name:</b> Traverse Grav Survey SA 94E5 <b>State:</b> SA <b>Country:</b> AUS <b>Operator:</b> <b>Contractor:</b> <b>Processor:</b> <b>Access Code:</b> O <b>Reliability:</b> <b>On/Off:</b> On <b>Start Date:</b> <b>End Date:</b> <b>Spacemin:</b> 220 <b>Spacemax:</b> 220 <b>Stations:</b> 84 <b>Vessel Type:</b> <b>Vessel Name:</b> <b>West Side:</b> 139.16963 <b>East Side:</b> 139.25251 <b>North Side:</b> -31.61001 <b>South Side:</b> -31.65942 <b>Geodetic Datum:</b> AGD66 <b>Loc Meth:</b> <b>Loc Acc:</b> 50 <b>Grd Elev Datum:</b> AHD <b>Grd Elev Acc:</b> 2 <b>Grd Elev Meth:</b> <b>Gravity Datum:</b> O <b>Gravity Acc:</b> 0.5 <b>Terr Corr Meth:</b> <b>Terr Corr Error:</b>

## Index of Gravity Surveys

<p><b>Survey Id:</b> 199456  <b>Survey Name:</b> SA Detailed Gravity Survey  94E6  <b>State:</b> SA  <b>Country:</b> AUS  <b>Operator:</b>  <b>Contractor:</b>  <b>Processor:</b>  <b>Access Code:</b> O  <b>Reliability:</b>  <b>On/Off:</b> On  <b>Start Date:</b>  <b>End Date:</b>  <b>Spacemin:</b> 300  <b>Spacemax:</b> 4000  <b>Stations:</b> 221  <b>Vessel Type:</b>  <b>Vessel Name:</b>  <b>West Side:</b> 136.09319  <b>East Side:</b> 136.17668  <b>North Side:</b> -27.52374  <b>South Side:</b> -27.68683  <b>Geodetic Datum:</b> AGD66  <b>Loc Meth:</b>  <b>Loc Acc:</b> 50  <b>Grd Elev Datum:</b> AHD  <b>Grd Elev Acc:</b> 2  <b>Grd Elev Meth:</b>  <b>Gravity Datum:</b> P  <b>Gravity Acc:</b> 0.5  <b>Terr Corr Meth:</b>  <b>Terr Corr Error:</b></p>	<p><b>Survey Id:</b> 199457  <b>Survey Name:</b> Traverse Grav Survey SA 94E7    <b>State:</b> SA  <b>Country:</b> AUS  <b>Operator:</b>  <b>Contractor:</b>  <b>Processor:</b>  <b>Access Code:</b> O  <b>Reliability:</b>  <b>On/Off:</b> On  <b>Start Date:</b>  <b>End Date:</b>  <b>Spacemin:</b> 50  <b>Spacemax:</b> 50  <b>Stations:</b> 50  <b>Vessel Type:</b>  <b>Vessel Name:</b>  <b>West Side:</b> 137.40616  <b>East Side:</b> 137.41838  <b>North Side:</b> -35.74852  <b>South Side:</b> -35.75655  <b>Geodetic Datum:</b> AGD66  <b>Loc Meth:</b>  <b>Loc Acc:</b> 50  <b>Grd Elev Datum:</b> AHD  <b>Grd Elev Acc:</b> 2  <b>Grd Elev Meth:</b>  <b>Gravity Datum:</b> O  <b>Gravity Acc:</b> 0.5  <b>Terr Corr Meth:</b>  <b>Terr Corr Error:</b></p>
<p><b>Survey Id:</b> 199458  <b>Survey Name:</b> SA Detailed Gravity Survey  94E8  <b>State:</b> SA  <b>Country:</b> AUS  <b>Operator:</b>  <b>Contractor:</b>  <b>Processor:</b>  <b>Access Code:</b> O  <b>Reliability:</b>  <b>On/Off:</b> On  <b>Start Date:</b>  <b>End Date:</b>  <b>Spacemin:</b> 200  <b>Spacemax:</b> 200  <b>Stations:</b> 1279  <b>Vessel Type:</b>  <b>Vessel Name:</b>  <b>West Side:</b> 134.64669  <b>East Side:</b> 135.32359  <b>North Side:</b> -25.98693  <b>South Side:</b> -26.45468  <b>Geodetic Datum:</b> AGD66  <b>Loc Meth:</b>  <b>Loc Acc:</b> 50  <b>Grd Elev Datum:</b> AHD  <b>Grd Elev Acc:</b> 2  <b>Grd Elev Meth:</b>  <b>Gravity Datum:</b> P  <b>Gravity Acc:</b> 0.5  <b>Terr Corr Meth:</b>  <b>Terr Corr Error:</b></p>	<p><b>Survey Id:</b> 199459  <b>Survey Name:</b> SA Detailed Gravity Survey  94E3  <b>State:</b> SA  <b>Country:</b> AUS  <b>Operator:</b>  <b>Contractor:</b>  <b>Processor:</b>  <b>Access Code:</b> O  <b>Reliability:</b>  <b>On/Off:</b> On  <b>Start Date:</b>  <b>End Date:</b>  <b>Spacemin:</b> 240  <b>Spacemax:</b> 500  <b>Stations:</b> 376  <b>Vessel Type:</b>  <b>Vessel Name:</b>  <b>West Side:</b> 139.43000  <b>East Side:</b> 139.94632  <b>North Side:</b> -35.23141  <b>South Side:</b> -35.59904  <b>Geodetic Datum:</b> AGD66  <b>Loc Meth:</b>  <b>Loc Acc:</b> 50  <b>Grd Elev Datum:</b> AHD  <b>Grd Elev Acc:</b> 2  <b>Grd Elev Meth:</b>  <b>Gravity Datum:</b> P  <b>Gravity Acc:</b> 0.5  <b>Terr Corr Meth:</b>  <b>Terr Corr Error:</b></p>

## Index of Gravity Surveys

<p><b>Survey Id:</b> 199460  <b>Survey Name:</b> Dongara - Mingenew Region Road Traverses - Perth  <b>State:</b> WA  <b>Country:</b> AUS  <b>Operator:</b> Geological Survey of WA  <b>Contractor:</b>  <b>Processor:</b>  <b>Access Code:</b> O  <b>Reliability:</b>  <b>On/Off:</b> On  <b>Start Date:</b>  <b>End Date:</b>  <b>Spacemin:</b>  <b>Spacemax:</b>  <b>Stations:</b> 703  <b>Vessel Type:</b>  <b>Vessel Name:</b>  <b>West Side:</b> 114.7  <b>East Side:</b> 115.74467  <b>North Side:</b> -28.795  <b>South Side:</b> -29.49077  <b>Geodetic Datum:</b> AGD66  <b>Loc Meth:</b>  <b>Loc Acc:</b> 50  <b>Grd Elev Datum:</b> AHD  <b>Grd Elev Acc:</b> 2  <b>Grd Elev Meth:</b>  <b>Gravity Datum:</b> I  <b>Gravity Acc:</b> 0.5  <b>Terr Corr Meth:</b>  <b>Terr Corr Error:</b></p>	<p><b>Survey Id:</b> 199461  <b>Survey Name:</b> Logue Seismic, Grav Lines - Perth Basin  <b>State:</b> WA  <b>Country:</b> AUS  <b>Operator:</b> Geological Survey of WA  <b>Contractor:</b>  <b>Processor:</b> Geological Survey of WA  <b>Access Code:</b> O  <b>Reliability:</b>  <b>On/Off:</b> On  <b>Start Date:</b>  <b>End Date:</b>  <b>Spacemin:</b>  <b>Spacemax:</b>  <b>Stations:</b> 342  <b>Vessel Type:</b>  <b>Vessel Name:</b>  <b>West Side:</b> 115.10113  <b>East Side:</b> 115.2618  <b>North Side:</b> -29.74152  <b>South Side:</b> -29.98923  <b>Geodetic Datum:</b> AGD66  <b>Loc Meth:</b>  <b>Loc Acc:</b> 50  <b>Grd Elev Datum:</b> AHD  <b>Grd Elev Acc:</b> 2  <b>Grd Elev Meth:</b>  <b>Gravity Datum:</b> I  <b>Gravity Acc:</b> 0.5  <b>Terr Corr Meth:</b>  <b>Terr Corr Error:</b></p>
<p><b>Survey Id:</b> 199462  <b>Survey Name:</b> Mingenew Seismic, Grav Lines - Perth Basin  <b>State:</b> WA  <b>Country:</b> AUS  <b>Operator:</b> Geological Survey of WA  <b>Contractor:</b>  <b>Processor:</b>  <b>Access Code:</b> O  <b>Reliability:</b>  <b>On/Off:</b> On  <b>Start Date:</b>  <b>End Date:</b>  <b>Spacemin:</b>  <b>Spacemax:</b>  <b>Stations:</b> 1167  <b>Vessel Type:</b>  <b>Vessel Name:</b>  <b>West Side:</b> 114.96595  <b>East Side:</b> 115.44078  <b>North Side:</b> -29.06681  <b>South Side:</b> -29.46963  <b>Geodetic Datum:</b> AGD66  <b>Loc Meth:</b>  <b>Loc Acc:</b> 50  <b>Grd Elev Datum:</b> AHD  <b>Grd Elev Acc:</b> 2  <b>Grd Elev Meth:</b>  <b>Gravity Datum:</b> I  <b>Gravity Acc:</b> 0.5  <b>Terr Corr Meth:</b>  <b>Terr Corr Error:</b></p>	<p><b>Survey Id:</b> 199463  <b>Survey Name:</b> North Dongara 3D Seismic, Grav Lines - Perth  <b>State:</b> WA  <b>Country:</b> AUS  <b>Operator:</b> Geological Survey of WA  <b>Contractor:</b>  <b>Processor:</b>  <b>Access Code:</b> O  <b>Reliability:</b>  <b>On/Off:</b> On  <b>Start Date:</b>  <b>End Date:</b>  <b>Spacemin:</b>  <b>Spacemax:</b>  <b>Stations:</b> 815  <b>Vessel Type:</b>  <b>Vessel Name:</b>  <b>West Side:</b> 114.97147  <b>East Side:</b> 115.07939  <b>North Side:</b> -29.18487  <b>South Side:</b> -29.27343  <b>Geodetic Datum:</b> AGD66  <b>Loc Meth:</b>  <b>Loc Acc:</b> 50  <b>Grd Elev Datum:</b> AHD  <b>Grd Elev Acc:</b> 2  <b>Grd Elev Meth:</b>  <b>Gravity Datum:</b> I  <b>Gravity Acc:</b> 0.5  <b>Terr Corr Meth:</b>  <b>Terr Corr Error:</b></p>

## Index of Gravity Surveys

<p><b>Survey Id:</b> 199464  <b>Survey Name:</b> Strawberry Hill Seismic, Grav Lines - Perth Basin  <b>State:</b> WA  <b>Country:</b> AUS  <b>Operator:</b> Geological Survey of WA  <b>Contractor:</b>  <b>Processor:</b>  <b>Access Code:</b> O  <b>Reliability:</b>  <b>On/Off:</b> On  <b>Start Date:</b>  <b>End Date:</b>  <b>Spacemin:</b>  <b>Spacemax:</b>  <b>Stations:</b> 223  <b>Vessel Type:</b>  <b>Vessel Name:</b>  <b>West Side:</b> 115.00734  <b>East Side:</b> 115.17358  <b>North Side:</b> -29.1668  <b>South Side:</b> -29.30634  <b>Geodetic Datum:</b> AGD66  <b>Loc Meth:</b>  <b>Loc Acc:</b> 50  <b>Grd Elev Datum:</b> AHD  <b>Grd Elev Acc:</b> 2  <b>Grd Elev Meth:</b>  <b>Gravity Datum:</b> I  <b>Gravity Acc:</b> 0.5  <b>Terr Corr Meth:</b>  <b>Terr Corr Error:</b></p>	<p><b>Survey Id:</b> 199465  <b>Survey Name:</b> Tabletop Seismic, Grav Lines - Perth Basin  <b>State:</b> WA  <b>Country:</b> AUS  <b>Operator:</b> Geological Survey of WA  <b>Contractor:</b>  <b>Processor:</b>  <b>Access Code:</b> O  <b>Reliability:</b>  <b>On/Off:</b> On  <b>Start Date:</b>  <b>End Date:</b>  <b>Spacemin:</b>  <b>Spacemax:</b>  <b>Stations:</b> 55  <b>Vessel Type:</b>  <b>Vessel Name:</b>  <b>West Side:</b> 115.04597  <b>East Side:</b> 115.10667  <b>North Side:</b> -29.02025  <b>South Side:</b> -29.07885  <b>Geodetic Datum:</b> AGD66  <b>Loc Meth:</b>  <b>Loc Acc:</b> 50  <b>Grd Elev Datum:</b> AHD  <b>Grd Elev Acc:</b> 2  <b>Grd Elev Meth:</b>  <b>Gravity Datum:</b> I  <b>Gravity Acc:</b> 0.5  <b>Terr Corr Meth:</b>  <b>Terr Corr Error:</b></p>
<p><b>Survey Id:</b> 199466  <b>Survey Name:</b> EL2741 Roopena, SA, Detailed Gravity Survey  <b>State:</b> SA  <b>Country:</b> AUS  <b>Operator:</b> Western Mining Corp Ltd  <b>Contractor:</b>  <b>Processor:</b>  <b>Access Code:</b> R  <b>Reliability:</b>  <b>On/Off:</b> On  <b>Start Date:</b> 7/01/1994  <b>End Date:</b> 7/10/1994  <b>Spacemin:</b> 100  <b>Spacemax:</b> 400  <b>Stations:</b> 2565  <b>Vessel Type:</b>  <b>Vessel Name:</b>  <b>West Side:</b> 137.09356  <b>East Side:</b> 137.50436  <b>North Side:</b> -32.40569  <b>South Side:</b> -33.29204  <b>Geodetic Datum:</b> AGD66  <b>Loc Meth:</b> GPS  <b>Loc Acc:</b> 50  <b>Grd Elev Datum:</b> AHD  <b>Grd Elev Acc:</b> 2  <b>Grd Elev Meth:</b>  <b>Gravity Datum:</b> N  <b>Gravity Acc:</b> 0.5  <b>Terr Corr Meth:</b>  <b>Terr Corr Error:</b></p>	<p><b>Survey Id:</b> 199470  <b>Survey Name:</b> Paradise Valley  <b>State:</b> QLD  <b>Country:</b> AUS  <b>Operator:</b> M Duffett  <b>Contractor:</b> M Duffett  <b>Processor:</b> M Duffett  <b>Access Code:</b> O  <b>Reliability:</b>  <b>On/Off:</b> On  <b>Start Date:</b> 9/08/1994  <b>End Date:</b> 22/09/1994  <b>Spacemin:</b> 1000  <b>Spacemax:</b> 10000  <b>Stations:</b> 461  <b>Vessel Type:</b> 4W  <b>Vessel Name:</b> Hilux  <b>West Side:</b> 138.80039  <b>East Side:</b> 139.29  <b>North Side:</b> -19.50584  <b>South Side:</b> -19.99782  <b>Geodetic Datum:</b> AGD66  <b>Loc Meth:</b> GPS  <b>Loc Acc:</b> 80  <b>Grd Elev Datum:</b> AHD  <b>Grd Elev Acc:</b> 2  <b>Grd Elev Meth:</b> MIB  <b>Gravity Datum:</b> I  <b>Gravity Acc:</b> 0.5  <b>Terr Corr Meth:</b> HAM  <b>Terr Corr Error:</b></p>

## Index of Gravity Surveys

<p><b>Survey Id:</b> 199471  <b>Survey Name:</b> EL2640 - EL1975, SA, Detailed Gravity Survey  <b>State:</b> SA  <b>Country:</b> AUS  <b>Operator:</b>  <b>Contractor:</b>  <b>Processor:</b>  <b>Access Code:</b> R  <b>Reliability:</b>  <b>On/Off:</b> On  <b>Start Date:</b>  <b>End Date:</b>  <b>Spacemin:</b> 1000  <b>Spacemax:</b> 1000  <b>Stations:</b> 852  <b>Vessel Type:</b>  <b>Vessel Name:</b>  <b>West Side:</b> 137.00137  <b>East Side:</b> 137.31394  <b>North Side:</b> -30.37138  <b>South Side:</b> -30.71784  <b>Geodetic Datum:</b> AGD66  <b>Loc Meth:</b> GPS  <b>Loc Acc:</b> 1  <b>Grd Elev Datum:</b> AHD  <b>Grd Elev Acc:</b> 0.3  <b>Grd Elev Meth:</b> GPS  <b>Gravity Datum:</b> O  <b>Gravity Acc:</b> 0.5  <b>Terr Corr Meth:</b>  <b>Terr Corr Error:</b></p>	<p><b>Survey Id:</b> 199472  <b>Survey Name:</b> SA Semi-Detailed Gravity Survey 94F2  <b>State:</b> SA  <b>Country:</b> AUS  <b>Operator:</b>  <b>Contractor:</b>  <b>Processor:</b>  <b>Access Code:</b> O  <b>Reliability:</b>  <b>On/Off:</b> On  <b>Start Date:</b>  <b>End Date:</b>  <b>Spacemin:</b> 1000  <b>Spacemax:</b> 1000  <b>Stations:</b> 82  <b>Vessel Type:</b>  <b>Vessel Name:</b>  <b>West Side:</b> 138.04296  <b>East Side:</b> 138.37947  <b>North Side:</b> -32.32037  <b>South Side:</b> -32.63337  <b>Geodetic Datum:</b> AGD66  <b>Loc Meth:</b>  <b>Loc Acc:</b> 50  <b>Grd Elev Datum:</b> AHD  <b>Grd Elev Acc:</b> 2  <b>Grd Elev Meth:</b>  <b>Gravity Datum:</b> P  <b>Gravity Acc:</b> 0.5  <b>Terr Corr Meth:</b>  <b>Terr Corr Error:</b></p>
<p><b>Survey Id:</b> 199475  <b>Survey Name:</b> SA Detailed Gravity Survey 94F5  <b>State:</b> SA  <b>Country:</b> AUS  <b>Operator:</b>  <b>Contractor:</b>  <b>Processor:</b>  <b>Access Code:</b> O  <b>Reliability:</b>  <b>On/Off:</b> On  <b>Start Date:</b>  <b>End Date:</b>  <b>Spacemin:</b> 200  <b>Spacemax:</b> 500  <b>Stations:</b> 213  <b>Vessel Type:</b>  <b>Vessel Name:</b>  <b>West Side:</b> 135.40154  <b>East Side:</b> 135.98012  <b>North Side:</b> -32.11249  <b>South Side:</b> -32.45325  <b>Geodetic Datum:</b> AGD66  <b>Loc Meth:</b>  <b>Loc Acc:</b> 50  <b>Grd Elev Datum:</b> AHD  <b>Grd Elev Acc:</b> 2  <b>Grd Elev Meth:</b>  <b>Gravity Datum:</b> P  <b>Gravity Acc:</b> 0.5  <b>Terr Corr Meth:</b>  <b>Terr Corr Error:</b></p>	<p><b>Survey Id:</b> 199479  <b>Survey Name:</b> Tasmania Detailed Grid Survey  <b>State:</b> TAS  <b>Country:</b> AUS  <b>Operator:</b>  <b>Contractor:</b>  <b>Processor:</b>  <b>Access Code:</b> O  <b>Reliability:</b>  <b>On/Off:</b> On  <b>Start Date:</b>  <b>End Date:</b>  <b>Spacemin:</b> 40  <b>Spacemax:</b> 2000  <b>Stations:</b> 350  <b>Vessel Type:</b>  <b>Vessel Name:</b>  <b>West Side:</b> 145.39122  <b>East Side:</b> 145.42137  <b>North Side:</b> -41.80728  <b>South Side:</b> -41.83114  <b>Geodetic Datum:</b> AGD66  <b>Loc Meth:</b>  <b>Loc Acc:</b> 50  <b>Grd Elev Datum:</b> AHD  <b>Grd Elev Acc:</b> 2  <b>Grd Elev Meth:</b>  <b>Gravity Datum:</b> O  <b>Gravity Acc:</b> 0.5  <b>Terr Corr Meth:</b>  <b>Terr Corr Error:</b></p>

## Index of Gravity Surveys

<p><b>Survey Id:</b> 199480  <b>Survey Name:</b> Mount Kelly</p> <p><b>State:</b> QLD  <b>Country:</b> AUS  <b>Operator:</b> CRA Exploration  <b>Contractor:</b>  <b>Processor:</b>  <b>Access Code:</b> C  <b>Reliability:</b>  <b>On/Off:</b> On  <b>Start Date:</b>  <b>End Date:</b>  <b>Spacemin:</b>  <b>Spacemax:</b>  <b>Stations:</b> 37  <b>Vessel Type:</b>  <b>Vessel Name:</b>  <b>West Side:</b> 139.12608  <b>East Side:</b> 139.17  <b>North Side:</b> -19.87997  <b>South Side:</b> -19.95604  <b>Geodetic Datum:</b> AGD66  <b>Loc Meth:</b>  <b>Loc Acc:</b> 80  <b>Grd Elev Datum:</b> AHD  <b>Grd Elev Acc:</b> 2  <b>Grd Elev Meth:</b>  <b>Gravity Datum:</b> N  <b>Gravity Acc:</b> 5  <b>Terr Corr Meth:</b> HAM  <b>Terr Corr Error:</b></p>	<p><b>Survey Id:</b> 199481  <b>Survey Name:</b> NT Road Surveys 1987-1997  Musgrave Block</p> <p><b>State:</b> NT  <b>Country:</b> AUS  <b>Operator:</b> Geological Survey of NT  <b>Contractor:</b>  <b>Processor:</b> Geological Survey of NT  <b>Access Code:</b> O  <b>Reliability:</b>  <b>On/Off:</b> On  <b>Start Date:</b>  <b>End Date:</b>  <b>Spacemin:</b> 200  <b>Spacemax:</b> 1000  <b>Stations:</b> 113  <b>Vessel Type:</b> 4W  <b>Vessel Name:</b>  <b>West Side:</b> 130.08855  <b>East Side:</b> 130.9963  <b>North Side:</b> -25.30148  <b>South Side:</b> -25.5503  <b>Geodetic Datum:</b> AGD66  <b>Loc Meth:</b> GPH  <b>Loc Acc:</b> 40  <b>Grd Elev Datum:</b> AHD  <b>Grd Elev Acc:</b> 4  <b>Grd Elev Meth:</b>  <b>Gravity Datum:</b> I  <b>Gravity Acc:</b> 6  <b>Terr Corr Meth:</b>  <b>Terr Corr Error:</b></p>
<p><b>Survey Id:</b> 199482  <b>Survey Name:</b> NT Road Surveys 1987-1997  Musgrave Block</p> <p><b>State:</b> NT  <b>Country:</b> AUS  <b>Operator:</b> Geological Survey of NT  <b>Contractor:</b>  <b>Processor:</b> Geological Survey of NT  <b>Access Code:</b> O  <b>Reliability:</b>  <b>On/Off:</b> On  <b>Start Date:</b>  <b>End Date:</b>  <b>Spacemin:</b> 200  <b>Spacemax:</b> 1000  <b>Stations:</b> 214  <b>Vessel Type:</b> 4W  <b>Vessel Name:</b>  <b>West Side:</b> 130.40492  <b>East Side:</b> 131.22763  <b>North Side:</b> -25.30138  <b>South Side:</b> -25.99995  <b>Geodetic Datum:</b> AGD66  <b>Loc Meth:</b> GPH  <b>Loc Acc:</b> 40  <b>Grd Elev Datum:</b> AHD  <b>Grd Elev Acc:</b> 4  <b>Grd Elev Meth:</b>  <b>Gravity Datum:</b> I  <b>Gravity Acc:</b> 6  <b>Terr Corr Meth:</b>  <b>Terr Corr Error:</b></p>	<p><b>Survey Id:</b> 199483  <b>Survey Name:</b> NT Road Surveys 1987-1997  Musgrave Block</p> <p><b>State:</b> NT  <b>Country:</b> AUS  <b>Operator:</b> Geological Survey of NT  <b>Contractor:</b>  <b>Processor:</b> Geological Survey of NT  <b>Access Code:</b> O  <b>Reliability:</b>  <b>On/Off:</b> On  <b>Start Date:</b>  <b>End Date:</b>  <b>Spacemin:</b> 200  <b>Spacemax:</b> 1000  <b>Stations:</b> 366  <b>Vessel Type:</b> 4W  <b>Vessel Name:</b>  <b>West Side:</b> 130.50518  <b>East Side:</b> 132.00055  <b>North Side:</b> -25.15517  <b>South Side:</b> -26.0004  <b>Geodetic Datum:</b> AGD66  <b>Loc Meth:</b> GPH  <b>Loc Acc:</b> 40  <b>Grd Elev Datum:</b> AHD  <b>Grd Elev Acc:</b> 4  <b>Grd Elev Meth:</b>  <b>Gravity Datum:</b> I  <b>Gravity Acc:</b> 6  <b>Terr Corr Meth:</b>  <b>Terr Corr Error:</b></p>

## Index of Gravity Surveys

<p><b>Survey Id:</b> 199484  <b>Survey Name:</b> NT Road Surveys 1987-1997  Musgrave Block  <b>State:</b> NT,SA  <b>Country:</b> AUS  <b>Operator:</b> Geological Survey of NT  <b>Contractor:</b>  <b>Processor:</b> Geological Survey of NT  <b>Access Code:</b> O  <b>Reliability:</b>  <b>On/Off:</b> On  <b>Start Date:</b>  <b>End Date:</b>  <b>Spacemin:</b> 200  <b>Spacemax:</b> 1000  <b>Stations:</b> 166  <b>Vessel Type:</b> 4W  <b>Vessel Name:</b>  <b>West Side:</b> 130.47388  <b>East Side:</b> 131.6764  <b>North Side:</b> -25.20544  <b>South Side:</b> -26.03704  <b>Geodetic Datum:</b> AGD66  <b>Loc Meth:</b> GPH  <b>Loc Acc:</b> 40  <b>Grd Elev Datum:</b> AHD  <b>Grd Elev Acc:</b> 4  <b>Grd Elev Meth:</b>  <b>Gravity Datum:</b> I  <b>Gravity Acc:</b> 6  <b>Terr Corr Meth:</b>  <b>Terr Corr Error:</b></p>	<p><b>Survey Id:</b> 199491  <b>Survey Name:</b> Cloncurry AFGN  <b>State:</b> QLD  <b>Country:</b> AUS  <b>Operator:</b> AGSO  <b>Contractor:</b> AGSO  <b>Processor:</b> AGSO  <b>Access Code:</b> O  <b>Reliability:</b>  <b>On/Off:</b> On  <b>Start Date:</b> 1/07/1994  <b>End Date:</b> 31/07/1994  <b>Spacemin:</b>  <b>Spacemax:</b>  <b>Stations:</b> 1  <b>Vessel Type:</b> 4W  <b>Vessel Name:</b> Toyota Landcruiser  <b>West Side:</b> 140.50833  <b>East Side:</b> 140.50833  <b>North Side:</b> -20.67  <b>South Side:</b> -20.67  <b>Geodetic Datum:</b> AGD66  <b>Loc Meth:</b>  <b>Loc Acc:</b> 50  <b>Grd Elev Datum:</b> MSL  <b>Grd Elev Acc:</b> 2  <b>Grd Elev Meth:</b>  <b>Gravity Datum:</b> O  <b>Gravity Acc:</b> 0.3  <b>Terr Corr Meth:</b>  <b>Terr Corr Error:</b></p>
<p><b>Survey Id:</b> 199492  <b>Survey Name:</b> Canberra-Bombala AFGN Tie  <b>State:</b> ACT,NSW  <b>Country:</b> AUS  <b>Operator:</b> AGSO  <b>Contractor:</b> AGSO  <b>Processor:</b> AGSO  <b>Access Code:</b> O  <b>Reliability:</b>  <b>On/Off:</b> On  <b>Start Date:</b> 1/08/1994  <b>End Date:</b> 31/08/1994  <b>Spacemin:</b>  <b>Spacemax:</b>  <b>Stations:</b> 1  <b>Vessel Type:</b> 4W  <b>Vessel Name:</b> Toyota Landcruiser  <b>West Side:</b> 149.24165  <b>East Side:</b> 149.24165  <b>North Side:</b> -36.91333  <b>South Side:</b> -36.91333  <b>Geodetic Datum:</b> AGD66  <b>Loc Meth:</b>  <b>Loc Acc:</b> 50  <b>Grd Elev Datum:</b> MSL  <b>Grd Elev Acc:</b> 2  <b>Grd Elev Meth:</b>  <b>Gravity Datum:</b> I  <b>Gravity Acc:</b> 0.5  <b>Terr Corr Meth:</b>  <b>Terr Corr Error:</b></p>	<p><b>Survey Id:</b> 199493  <b>Survey Name:</b> South Australian AFGN Network  <b>State:</b> SA  <b>Country:</b> AUS  <b>Operator:</b> AGSO  <b>Contractor:</b> AGSO  <b>Processor:</b> AGSO  <b>Access Code:</b> O  <b>Reliability:</b>  <b>On/Off:</b> On  <b>Start Date:</b> 7/11/1994  <b>End Date:</b> 3/12/1994  <b>Spacemin:</b>  <b>Spacemax:</b>  <b>Stations:</b> 43  <b>Vessel Type:</b> 4W  <b>Vessel Name:</b> Toyota Landcruisers  <b>West Side:</b> 130.41266  <b>East Side:</b> 137.76374  <b>North Side:</b> -30.4581  <b>South Side:</b> -34.72222  <b>Geodetic Datum:</b> AGD66  <b>Loc Meth:</b> GPS  <b>Loc Acc:</b> 100  <b>Grd Elev Datum:</b> MSL  <b>Grd Elev Acc:</b> 0.3  <b>Grd Elev Meth:</b> GPS  <b>Gravity Datum:</b> I  <b>Gravity Acc:</b> 0.11  <b>Terr Corr Meth:</b>  <b>Terr Corr Error:</b></p>

## Index of Gravity Surveys

<p><b>Survey Id:</b> 199500  <b>Survey Name:</b> Muswellbrook Detailed Grav  <b>State:</b> NSW  <b>Country:</b> AUS  <b>Operator:</b> AGSO/Energy Research &amp; Development Corp.  <b>Contractor:</b> AGSO  <b>Processor:</b> AGSO  <b>Access Code:</b> O  <b>Reliability:</b>  <b>On/Off:</b> On  <b>Start Date:</b> 23/01/1995  <b>End Date:</b> 11/02/1995  <b>Spacemin:</b> 4000  <b>Spacemax:</b> 4000  <b>Stations:</b> 407  <b>Vessel Type:</b> 4W  <b>Vessel Name:</b> Toyota Landcruisers  <b>West Side:</b> 150.51361  <b>East Side:</b> 151.29111  <b>North Side:</b> -32.03667  <b>South Side:</b> -32.72055  <b>Geodetic Datum:</b> AGD66  <b>Loc Meth:</b> GPS  <b>Loc Acc:</b> 10  <b>Grd Elev Datum:</b> AHD  <b>Grd Elev Acc:</b> 2  <b>Grd Elev Meth:</b> PGE  <b>Gravity Datum:</b> I  <b>Gravity Acc:</b> 0.5  <b>Terr Corr Meth:</b>  <b>Terr Corr Error:</b></p>	<p><b>Survey Id:</b> 199501  <b>Survey Name:</b> Kalgoorlie Grav  <b>State:</b> WA  <b>Country:</b> AUS  <b>Operator:</b> AGSO  <b>Contractor:</b> AGSO  <b>Processor:</b> AGSO  <b>Access Code:</b> O  <b>Reliability:</b>  <b>On/Off:</b> On  <b>Start Date:</b> 1/08/1995  <b>End Date:</b> 15/12/1995  <b>Spacemin:</b> 2500  <b>Spacemax:</b> 2500  <b>Stations:</b> 1427  <b>Vessel Type:</b> 4W  <b>Vessel Name:</b> Toyota Landcruisers  <b>West Side:</b> 120.4779  <b>East Side:</b> 121.49846  <b>North Side:</b> -30.00083  <b>South Side:</b> -31.00031  <b>Geodetic Datum:</b> AGD66  <b>Loc Meth:</b> GPS  <b>Loc Acc:</b> 0.1  <b>Grd Elev Datum:</b> AHD  <b>Grd Elev Acc:</b> 0.1  <b>Grd Elev Meth:</b> GPS  <b>Gravity Datum:</b> I  <b>Gravity Acc:</b> 0.5  <b>Terr Corr Meth:</b>  <b>Terr Corr Error:</b></p>
---	---

<p><b>Survey Id:</b> 199510  <b>Survey Name:</b> Queensland Grav Data  <b>State:</b> QLD  <b>Country:</b> AUS  <b>Operator:</b>  <b>Contractor:</b> Qld Dept Minerals and Energy  <b>Processor:</b>  <b>Access Code:</b> O  <b>Reliability:</b>  <b>On/Off:</b> On  <b>Start Date:</b>  <b>End Date:</b>  <b>Spacemin:</b>  <b>Spacemax:</b>  <b>Stations:</b> 709  <b>Vessel Type:</b>  <b>Vessel Name:</b>  <b>West Side:</b> 142.0339  <b>East Side:</b> 142.2177  <b>North Side:</b> -18.78246  <b>South Side:</b> -19.06665  <b>Geodetic Datum:</b> AGD66  <b>Loc Meth:</b>  <b>Loc Acc:</b> 50  <b>Grd Elev Datum:</b> AHD  <b>Grd Elev Acc:</b> 2  <b>Grd Elev Meth:</b>  <b>Gravity Datum:</b> I  <b>Gravity Acc:</b> 0.5  <b>Terr Corr Meth:</b>  <b>Terr Corr Error:</b></p>	<p><b>Survey Id:</b> 199511  <b>Survey Name:</b> Queensland Grav Data  <b>State:</b> QLD  <b>Country:</b> AUS  <b>Operator:</b>  <b>Contractor:</b> Qld Dept Minerals and Energy  <b>Processor:</b>  <b>Access Code:</b> O  <b>Reliability:</b>  <b>On/Off:</b> On  <b>Start Date:</b>  <b>End Date:</b>  <b>Spacemin:</b>  <b>Spacemax:</b>  <b>Stations:</b> 329  <b>Vessel Type:</b>  <b>Vessel Name:</b>  <b>West Side:</b> 142.0109  <b>East Side:</b> 142.3804  <b>North Side:</b> -18.77188  <b>South Side:</b> -19.07842  <b>Geodetic Datum:</b> AGD66  <b>Loc Meth:</b>  <b>Loc Acc:</b> 50  <b>Grd Elev Datum:</b> AHD  <b>Grd Elev Acc:</b> 2  <b>Grd Elev Meth:</b>  <b>Gravity Datum:</b> I  <b>Gravity Acc:</b> 0.5  <b>Terr Corr Meth:</b>  <b>Terr Corr Error:</b></p>
--	--



## Index of Gravity Surveys

<p><b>Survey Id:</b> 199522  <b>Survey Name:</b> Pasmenco Cobar Data</p> <p><b>State:</b> NSW  <b>Country:</b> AUS  <b>Operator:</b> Pasmenco  <b>Contractor:</b>  <b>Processor:</b>  <b>Access Code:</b> O  <b>Reliability:</b>  <b>On/Off:</b> On  <b>Start Date:</b>  <b>End Date:</b>  <b>Spacemin:</b> 500  <b>Spacemax:</b> 500  <b>Stations:</b> 468  <b>Vessel Type:</b>  <b>Vessel Name:</b>  <b>West Side:</b> 145.523  <b>East Side:</b> 145.6741  <b>North Side:</b> -30.9577  <b>South Side:</b> -31.1499  <b>Geodetic Datum:</b> AGD66  <b>Loc Meth:</b> GPH  <b>Loc Acc:</b> 100  <b>Grd Elev Datum:</b> AHD  <b>Grd Elev Acc:</b> 1  <b>Grd Elev Meth:</b> DRB  <b>Gravity Datum:</b> I  <b>Gravity Acc:</b> 0.1  <b>Terr Corr Meth:</b>  <b>Terr Corr Error:</b></p>	<p><b>Survey Id:</b> 199523  <b>Survey Name:</b> Discovery 2000 Cargelligo Area H1</p> <p><b>State:</b> NSW  <b>Country:</b> AUS  <b>Operator:</b> Dept Mineral Resources NSW  <b>Contractor:</b>  <b>Processor:</b>  <b>Access Code:</b> O  <b>Reliability:</b>  <b>On/Off:</b> On  <b>Start Date:</b>  <b>End Date:</b>  <b>Spacemin:</b>  <b>Spacemax:</b>  <b>Stations:</b> 372  <b>Vessel Type:</b>  <b>Vessel Name:</b>  <b>West Side:</b> 145.4842  <b>East Side:</b> 146.22897  <b>North Side:</b> -32.99954  <b>South Side:</b> -33.97639  <b>Geodetic Datum:</b> AGD66  <b>Loc Meth:</b>  <b>Loc Acc:</b> 50  <b>Grd Elev Datum:</b> AHD  <b>Grd Elev Acc:</b> 2  <b>Grd Elev Meth:</b>  <b>Gravity Datum:</b> I  <b>Gravity Acc:</b> 0.5  <b>Terr Corr Meth:</b>  <b>Terr Corr Error:</b></p>
<p><b>Survey Id:</b> 199524  <b>Survey Name:</b> Discovery 2000 - Area G - Ivanhoe Grav</p> <p><b>State:</b> NSW  <b>Country:</b> AUS  <b>Operator:</b> Dept Mineral Resources NSW  <b>Contractor:</b>  <b>Processor:</b>  <b>Access Code:</b> O  <b>Reliability:</b>  <b>On/Off:</b> On  <b>Start Date:</b>  <b>End Date:</b>  <b>Spacemin:</b>  <b>Spacemax:</b>  <b>Stations:</b> 923  <b>Vessel Type:</b>  <b>Vessel Name:</b>  <b>West Side:</b> 144.47327  <b>East Side:</b> 145.77682  <b>North Side:</b> -31.73423  <b>South Side:</b> -33.25317  <b>Geodetic Datum:</b> AGD66  <b>Loc Meth:</b>  <b>Loc Acc:</b> 50  <b>Grd Elev Datum:</b> AHD  <b>Grd Elev Acc:</b> 2  <b>Grd Elev Meth:</b>  <b>Gravity Datum:</b> I  <b>Gravity Acc:</b> 0.5  <b>Terr Corr Meth:</b>  <b>Terr Corr Error:</b></p>	<p><b>Survey Id:</b> 199525  <b>Survey Name:</b> Discovery 2000 - Broken Hill, White Cliffs</p> <p><b>State:</b> NSW  <b>Country:</b> AUS  <b>Operator:</b> Dept Mineral Resources NSW  <b>Contractor:</b> Geoterrex  <b>Processor:</b> Geoterrex  <b>Access Code:</b> O  <b>Reliability:</b>  <b>On/Off:</b> On  <b>Start Date:</b> 2/03/1995  <b>End Date:</b> 28/04/1995  <b>Spacemin:</b> 4000  <b>Spacemax:</b> 4000  <b>Stations:</b> 1608  <b>Vessel Type:</b> RW  <b>Vessel Name:</b> Kawasaki KH-4  <b>West Side:</b> 141.49664  <b>East Side:</b> 142.96714  <b>North Side:</b> -30.00434  <b>South Side:</b> -32.24356  <b>Geodetic Datum:</b> AGD66  <b>Loc Meth:</b> GPS  <b>Loc Acc:</b> 0.15  <b>Grd Elev Datum:</b> AHD  <b>Grd Elev Acc:</b> 0.06  <b>Grd Elev Meth:</b> GPS  <b>Gravity Datum:</b> I  <b>Gravity Acc:</b> 0.14  <b>Terr Corr Meth:</b>  <b>Terr Corr Error:</b></p>

## Index of Gravity Surveys

<p><b>Survey Id:</b> 199526  <b>Survey Name:</b> Discovery 2000 - Wilcannia, Manara Grav  <b>State:</b> NSW  <b>Country:</b> AUS  <b>Operator:</b> Dept Mineral Resources NSW  <b>Contractor:</b> Geoterrex  <b>Processor:</b> Geoterrex  <b>Access Code:</b> O  <b>Reliability:</b>  <b>On/Off:</b> On  <b>Start Date:</b> 2/03/1995  <b>End Date:</b> 28/04/1995  <b>Spacemin:</b> 4000  <b>Spacemax:</b> 4000  <b>Stations:</b> 3022  <b>Vessel Type:</b>  <b>Vessel Name:</b>  <b>West Side:</b> 141.9975  <b>East Side:</b> 145.48239  <b>North Side:</b> -30.50847  <b>South Side:</b> -33.00176  <b>Geodetic Datum:</b> AGD66  <b>Loc Meth:</b> GPS  <b>Loc Acc:</b> 0.15  <b>Grd Elev Datum:</b> AHD  <b>Grd Elev Acc:</b> 0.06  <b>Grd Elev Meth:</b> GPS  <b>Gravity Datum:</b> I  <b>Gravity Acc:</b> 0.14  <b>Terr Corr Meth:</b>  <b>Terr Corr Error:</b></p>	<p><b>Survey Id:</b> 199527  <b>Survey Name:</b> Discovery 2000 - Area C Bourke, Louth Grav  <b>State:</b> NSW  <b>Country:</b> AUS  <b>Operator:</b> Dept Mineral Resources NSW  <b>Contractor:</b> Surtec  <b>Processor:</b> Surtec  <b>Access Code:</b> O  <b>Reliability:</b>  <b>On/Off:</b> On  <b>Start Date:</b> 1/01/1995  <b>End Date:</b> 1/07/1995  <b>Spacemin:</b> 4000  <b>Spacemax:</b> 4000  <b>Stations:</b> 1340  <b>Vessel Type:</b> RW  <b>Vessel Name:</b>  <b>West Side:</b> 144.9885  <b>East Side:</b> 146.50596  <b>North Side:</b> -29.73942  <b>South Side:</b> -31.02236  <b>Geodetic Datum:</b> AGD66  <b>Loc Meth:</b> GPS  <b>Loc Acc:</b> 0.04  <b>Grd Elev Datum:</b> AHD  <b>Grd Elev Acc:</b> 0.06  <b>Grd Elev Meth:</b> GPS  <b>Gravity Datum:</b> N  <b>Gravity Acc:</b> 0.1  <b>Terr Corr Meth:</b>  <b>Terr Corr Error:</b></p>
<p><b>Survey Id:</b> 199528  <b>Survey Name:</b> Discovery2000-Area D- Angledool, Walgett, Surat Basin  <b>State:</b> NSW  <b>Country:</b> AUS  <b>Operator:</b> Dept Mineral Resources NSW  <b>Contractor:</b> Surtec/Geoterrex  <b>Processor:</b>  <b>Access Code:</b> O  <b>Reliability:</b>  <b>On/Off:</b> On  <b>Start Date:</b>  <b>End Date:</b>  <b>Spacemin:</b>  <b>Spacemax:</b>  <b>Stations:</b> 2448  <b>Vessel Type:</b>  <b>Vessel Name:</b>  <b>West Side:</b> 146.99439  <b>East Side:</b> 149.02475  <b>North Side:</b> -28.98352  <b>South Side:</b> -31.01755  <b>Geodetic Datum:</b> AGD66  <b>Loc Meth:</b> GPS  <b>Loc Acc:</b> 0.04  <b>Grd Elev Datum:</b> AHD  <b>Grd Elev Acc:</b> 0.06  <b>Grd Elev Meth:</b> GPS  <b>Gravity Datum:</b> N  <b>Gravity Acc:</b> 0.1  <b>Terr Corr Meth:</b>  <b>Terr Corr Error:</b></p>	<p><b>Survey Id:</b> 199529  <b>Survey Name:</b> Discovery 2000 Brewarrina, Northern Parkes Areas  <b>State:</b> NSW  <b>Country:</b> AUS  <b>Operator:</b> Dept Mineral Resources NSW  <b>Contractor:</b> Geoterrex/Surtec  <b>Processor:</b>  <b>Access Code:</b> O  <b>Reliability:</b>  <b>On/Off:</b> On  <b>Start Date:</b>  <b>End Date:</b>  <b>Spacemin:</b>  <b>Spacemax:</b>  <b>Stations:</b> 1512  <b>Vessel Type:</b>  <b>Vessel Name:</b>  <b>West Side:</b> 146.49362  <b>East Side:</b> 148.5171  <b>North Side:</b> -29.75709  <b>South Side:</b> -32.01383  <b>Geodetic Datum:</b> AGD66  <b>Loc Meth:</b> GPS  <b>Loc Acc:</b> 0.04  <b>Grd Elev Datum:</b> AHD  <b>Grd Elev Acc:</b> 0.06  <b>Grd Elev Meth:</b> GPS  <b>Gravity Datum:</b> N  <b>Gravity Acc:</b> 0.1  <b>Terr Corr Meth:</b>  <b>Terr Corr Error:</b></p>

## Index of Gravity Surveys

<p><b>Survey Id:</b> 199530  <b>Survey Name:</b> Portland-Colac 1:250000 Grav</p> <p><b>State:</b> VIC  <b>Country:</b> AUS  <b>Operator:</b> Dept Minerals and Energy Vic  <b>Contractor:</b>  <b>Processor:</b>  <b>Access Code:</b> O  <b>Reliability:</b>  <b>On/Off:</b> On  <b>Start Date:</b>  <b>End Date:</b>  <b>Spacemin:</b>  <b>Spacemax:</b>  <b>Stations:</b> 872  <b>Vessel Type:</b>  <b>Vessel Name:</b>  <b>West Side:</b> 142.0854  <b>East Side:</b> 143.49745  <b>North Side:</b> -38.0901  <b>South Side:</b> -38.80717  <b>Geodetic Datum:</b> AGD66  <b>Loc Meth:</b>  <b>Loc Acc:</b> 50  <b>Grd Elev Datum:</b> AHD  <b>Grd Elev Acc:</b> 2  <b>Grd Elev Meth:</b>  <b>Gravity Datum:</b> I  <b>Gravity Acc:</b> 0.5  <b>Terr Corr Meth:</b> DFA  <b>Terr Corr Error:</b></p>	<p><b>Survey Id:</b> 199532  <b>Survey Name:</b> Mildura Grav Northwest Initiative</p> <p><b>State:</b> VIC  <b>Country:</b> AUS  <b>Operator:</b> Geological Survey of Victoria  <b>Contractor:</b> Dept Minerals and Energy Vic  <b>Processor:</b> Dept Minerals and Energy Vic  <b>Access Code:</b> O  <b>Reliability:</b>  <b>On/Off:</b> On  <b>Start Date:</b> 1/01/1995  <b>End Date:</b> 30/09/1995  <b>Spacemin:</b> 1500  <b>Spacemax:</b> 1500  <b>Stations:</b> 2384  <b>Vessel Type:</b> 4W  <b>Vessel Name:</b>  <b>West Side:</b> 140.95997  <b>East Side:</b> 142.35956  <b>North Side:</b> -34.10368  <b>South Side:</b> -35.01111  <b>Geodetic Datum:</b> AGD66  <b>Loc Meth:</b> GPS  <b>Loc Acc:</b> 0.5  <b>Grd Elev Datum:</b> AHD  <b>Grd Elev Acc:</b> 0.5  <b>Grd Elev Meth:</b> GPS  <b>Gravity Datum:</b> I  <b>Gravity Acc:</b> 0.5  <b>Terr Corr Meth:</b> DFA  <b>Terr Corr Error:</b></p>
<p><b>Survey Id:</b> 199533  <b>Survey Name:</b> Northwest Initiative Hamilton 1:250000 Grav</p> <p><b>State:</b> VIC  <b>Country:</b> AUS  <b>Operator:</b> Geological Survey of Victoria</p> <p><b>Contractor:</b> Dept Minerals and Energy Vic  <b>Processor:</b> Dept Minerals and Energy Vic  <b>Access Code:</b> O  <b>Reliability:</b>  <b>On/Off:</b> On  <b>Start Date:</b> 5/09/1995  <b>End Date:</b> 11/11/1995  <b>Spacemin:</b> 1500  <b>Spacemax:</b> 1500  <b>Stations:</b> 2004  <b>Vessel Type:</b> 4W  <b>Vessel Name:</b>  <b>West Side:</b> 140.96982  <b>East Side:</b> 142.0011  <b>North Side:</b> -36.97079  <b>South Side:</b> -37.82285  <b>Geodetic Datum:</b> AGD66  <b>Loc Meth:</b> GPS  <b>Loc Acc:</b> 0.1  <b>Grd Elev Datum:</b> AHD  <b>Grd Elev Acc:</b> 0.1  <b>Grd Elev Meth:</b> GPS  <b>Gravity Datum:</b> I  <b>Gravity Acc:</b> 0.5  <b>Terr Corr Meth:</b> DFA  <b>Terr Corr Error:</b></p>	<p><b>Survey Id:</b> 199534  <b>Survey Name:</b> Horsham -GSV Initiative for Minerals, Petroleum, Grav</p> <p><b>State:</b> VIC  <b>Country:</b> AUS  <b>Operator:</b> Geological Survey of Vic/MIM Exploration</p> <p><b>Contractor:</b> Vic Dept Minerals and Petroleum  <b>Processor:</b> Vic Dept Minerals and Petroleum  <b>Access Code:</b> O  <b>Reliability:</b>  <b>On/Off:</b> On  <b>Start Date:</b> 20/11/1995  <b>End Date:</b> 26/11/1995  <b>Spacemin:</b> 500  <b>Spacemax:</b> 500  <b>Stations:</b> 504  <b>Vessel Type:</b> 4W  <b>Vessel Name:</b>  <b>West Side:</b> 140.99452  <b>East Side:</b> 141.50576  <b>North Side:</b> -36.11336  <b>South Side:</b> -36.96829  <b>Geodetic Datum:</b> AGD66  <b>Loc Meth:</b> GPS  <b>Loc Acc:</b> 0.1  <b>Grd Elev Datum:</b> AHD  <b>Grd Elev Acc:</b> 0.1  <b>Grd Elev Meth:</b> GPS  <b>Gravity Datum:</b> I  <b>Gravity Acc:</b> 0.5  <b>Terr Corr Meth:</b> DFA  <b>Terr Corr Error:</b></p>

## Index of Gravity Surveys

<p><b>Survey Id:</b> 199547  <b>Survey Name:</b> Queensland Grav Data  <b>State:</b> QLD  <b>Country:</b> AUS  <b>Operator:</b>  <b>Contractor:</b> Qld Dept Minerals and Energy  <b>Processor:</b>  <b>Access Code:</b> O  <b>Reliability:</b>  <b>On/Off:</b> On  <b>Start Date:</b>  <b>End Date:</b>  <b>Spacemin:</b>  <b>Spacemax:</b>  <b>Stations:</b> 340  <b>Vessel Type:</b>  <b>Vessel Name:</b>  <b>West Side:</b> 141.1145  <b>East Side:</b> 141.4492  <b>North Side:</b> -19.58819  <b>South Side:</b> -19.83267  <b>Geodetic Datum:</b> AGD66  <b>Loc Meth:</b>  <b>Loc Acc:</b> 1  <b>Grd Elev Datum:</b> AHD  <b>Grd Elev Acc:</b> 1  <b>Grd Elev Meth:</b>  <b>Gravity Datum:</b> I  <b>Gravity Acc:</b> 0.5  <b>Terr Corr Meth:</b>  <b>Terr Corr Error:</b></p>	<p><b>Survey Id:</b> 199548  <b>Survey Name:</b> Queensland Grav Data  <b>State:</b> QLD  <b>Country:</b> AUS  <b>Operator:</b>  <b>Contractor:</b> Qld Dept Minerals and Energy  <b>Processor:</b>  <b>Access Code:</b> O  <b>Reliability:</b>  <b>On/Off:</b> On  <b>Start Date:</b>  <b>End Date:</b>  <b>Spacemin:</b>  <b>Spacemax:</b>  <b>Stations:</b> 135  <b>Vessel Type:</b>  <b>Vessel Name:</b>  <b>West Side:</b> 141.2705  <b>East Side:</b> 141.7231  <b>North Side:</b> -19.15251  <b>South Side:</b> -19.52905  <b>Geodetic Datum:</b> AGD66  <b>Loc Meth:</b>  <b>Loc Acc:</b> 1  <b>Grd Elev Datum:</b> AHD  <b>Grd Elev Acc:</b> 1  <b>Grd Elev Meth:</b>  <b>Gravity Datum:</b> I  <b>Gravity Acc:</b> 0.5  <b>Terr Corr Meth:</b>  <b>Terr Corr Error:</b></p>
<p><b>Survey Id:</b> 199549  <b>Survey Name:</b> Queensland Grav Data  <b>State:</b> QLD  <b>Country:</b> AUS  <b>Operator:</b>  <b>Contractor:</b> Qld Dept Minerals and Energy  <b>Processor:</b>  <b>Access Code:</b> O  <b>Reliability:</b>  <b>On/Off:</b> On  <b>Start Date:</b>  <b>End Date:</b>  <b>Spacemin:</b>  <b>Spacemax:</b>  <b>Stations:</b> 390  <b>Vessel Type:</b>  <b>Vessel Name:</b>  <b>West Side:</b> 141.9149  <b>East Side:</b> 142.2203  <b>North Side:</b> -20.20021  <b>South Side:</b> -20.67159  <b>Geodetic Datum:</b> AGD66  <b>Loc Meth:</b>  <b>Loc Acc:</b> 1  <b>Grd Elev Datum:</b> AHD  <b>Grd Elev Acc:</b> 1  <b>Grd Elev Meth:</b>  <b>Gravity Datum:</b> I  <b>Gravity Acc:</b> 0.5  <b>Terr Corr Meth:</b>  <b>Terr Corr Error:</b></p>	<p><b>Survey Id:</b> 199550  <b>Survey Name:</b> Olary gravity infill 95A0  <b>State:</b> SA  <b>Country:</b> AUS  <b>Operator:</b> Dept Minerals and Energy SA  <b>Contractor:</b> Daishsat  <b>Processor:</b> Daishsat  <b>Access Code:</b> O  <b>Reliability:</b>  <b>On/Off:</b> On  <b>Start Date:</b> 7/01/1995  <b>End Date:</b> 31/12/1995  <b>Spacemin:</b>  <b>Spacemax:</b>  <b>Stations:</b> 3459  <b>Vessel Type:</b> 4W  <b>Vessel Name:</b>  <b>West Side:</b> 139.62424  <b>East Side:</b> 140.99998  <b>North Side:</b> -31.71774  <b>South Side:</b> -32.50145  <b>Geodetic Datum:</b> AGD66  <b>Loc Meth:</b>  <b>Loc Acc:</b> 1  <b>Grd Elev Datum:</b> AHD  <b>Grd Elev Acc:</b> 1  <b>Grd Elev Meth:</b>  <b>Gravity Datum:</b> I  <b>Gravity Acc:</b> 0.5  <b>Terr Corr Meth:</b>  <b>Terr Corr Error:</b></p>

## Index of Gravity Surveys

<p><b>Survey Id:</b> 199551  <b>Survey Name:</b> Tasmanian Detailed Gravity  <b>State:</b> TAS  <b>Country:</b> AUS  <b>Operator:</b>  <b>Contractor:</b>  <b>Processor:</b>  <b>Access Code:</b> O  <b>Reliability:</b>  <b>On/Off:</b> On  <b>Start Date:</b>  <b>End Date:</b>  <b>Spacemin:</b> 50  <b>Spacemax:</b> 100  <b>Stations:</b> 177  <b>Vessel Type:</b>  <b>Vessel Name:</b>  <b>West Side:</b> 145.50973  <b>East Side:</b> 145.52571  <b>North Side:</b> -41.83724  <b>South Side:</b> -41.85537  <b>Geodetic Datum:</b> AGD66  <b>Loc Meth:</b>  <b>Loc Acc:</b> 1  <b>Grd Elev Datum:</b> AHD  <b>Grd Elev Acc:</b> 1  <b>Grd Elev Meth:</b>  <b>Gravity Datum:</b> O  <b>Gravity Acc:</b> 0.5  <b>Terr Corr Meth:</b>  <b>Terr Corr Error:</b></p>	<p><b>Survey Id:</b> 199552  <b>Survey Name:</b> Tasmanian Grav Data  <b>State:</b> TAS  <b>Country:</b> AUS  <b>Operator:</b> Tasmanian Geological Survey  <b>Contractor:</b>  <b>Processor:</b> Tasmanian Geological Survey  <b>Access Code:</b> O  <b>Reliability:</b>  <b>On/Off:</b> On  <b>Start Date:</b>  <b>End Date:</b>  <b>Spacemin:</b>  <b>Spacemax:</b>  <b>Stations:</b> 415  <b>Vessel Type:</b>  <b>Vessel Name:</b>  <b>West Side:</b> 145.22283  <b>East Side:</b> 145.65511  <b>North Side:</b> -41.68685  <b>South Side:</b> -41.73761  <b>Geodetic Datum:</b> AGD66  <b>Loc Meth:</b>  <b>Loc Acc:</b> 1  <b>Grd Elev Datum:</b> AHD  <b>Grd Elev Acc:</b> 1  <b>Grd Elev Meth:</b>  <b>Gravity Datum:</b> O  <b>Gravity Acc:</b> 0.5  <b>Terr Corr Meth:</b>  <b>Terr Corr Error:</b></p>
<p><b>Survey Id:</b> 199553  <b>Survey Name:</b> Tasmanian Grav Data  <b>State:</b> TAS  <b>Country:</b> AUS  <b>Operator:</b> Tasmanian Geological Survey  <b>Contractor:</b>  <b>Processor:</b> Tasmanian Geological Survey  <b>Access Code:</b> O  <b>Reliability:</b>  <b>On/Off:</b> On  <b>Start Date:</b>  <b>End Date:</b>  <b>Spacemin:</b>  <b>Spacemax:</b>  <b>Stations:</b> 711  <b>Vessel Type:</b>  <b>Vessel Name:</b>  <b>West Side:</b> 145.68157  <b>East Side:</b> 148.00899  <b>North Side:</b> -41.44352  <b>South Side:</b> -42.43159  <b>Geodetic Datum:</b> AGD66  <b>Loc Meth:</b>  <b>Loc Acc:</b> 1  <b>Grd Elev Datum:</b> AHD  <b>Grd Elev Acc:</b> 1  <b>Grd Elev Meth:</b>  <b>Gravity Datum:</b> O  <b>Gravity Acc:</b> 0.5  <b>Terr Corr Meth:</b>  <b>Terr Corr Error:</b></p>	<p><b>Survey Id:</b> 199554  <b>Survey Name:</b> Broken Hill Grav  <b>State:</b> NSW  <b>Country:</b> AUS  <b>Operator:</b> Dept Mineral Resources NSW  <b>Contractor:</b> Surtec  <b>Processor:</b> Surtec  <b>Access Code:</b> O  <b>Reliability:</b>  <b>On/Off:</b> On  <b>Start Date:</b>  <b>End Date:</b>  <b>Spacemin:</b> 500  <b>Spacemax:</b> 500  <b>Stations:</b> 581  <b>Vessel Type:</b> 4W  <b>Vessel Name:</b>  <b>West Side:</b> 141.41574  <b>East Side:</b> 141.60279  <b>North Side:</b> -31.90286  <b>South Side:</b> -32.07607  <b>Geodetic Datum:</b> AGD66  <b>Loc Meth:</b>  <b>Loc Acc:</b> 1  <b>Grd Elev Datum:</b> AHD  <b>Grd Elev Acc:</b> 1  <b>Grd Elev Meth:</b>  <b>Gravity Datum:</b> I  <b>Gravity Acc:</b> 0.5  <b>Terr Corr Meth:</b> RTC  <b>Terr Corr Error:</b></p>

## Index of Gravity Surveys

<p><b>Survey Id:</b> 199555  <b>Survey Name:</b> Grav Survey SA 95A5</p> <p><b>State:</b> SA  <b>Country:</b> AUS  <b>Operator:</b>  <b>Contractor:</b>  <b>Processor:</b>  <b>Access Code:</b> O  <b>Reliability:</b>  <b>On/Off:</b> On  <b>Start Date:</b>  <b>End Date:</b>  <b>Spacemin:</b> 500  <b>Spacemax:</b> 800  <b>Stations:</b> 226</p> <p><b>Vessel Type:</b>  <b>Vessel Name:</b>  <b>West Side:</b> 139.35112  <b>East Side:</b> 140.05545  <b>North Side:</b> -35.43072  <b>South Side:</b> -36.43594  <b>Geodetic Datum:</b> AGD66  <b>Loc Meth:</b>  <b>Loc Acc:</b> 1  <b>Grd Elev Datum:</b> AHD  <b>Grd Elev Acc:</b> 1  <b>Grd Elev Meth:</b>  <b>Gravity Datum:</b> O  <b>Gravity Acc:</b> 0.5  <b>Terr Corr Meth:</b>  <b>Terr Corr Error:</b></p>	<p><b>Survey Id:</b> 199556  <b>Survey Name:</b> EL2741 Roopena, SA, Detailed Gravity Survey</p> <p><b>State:</b> SA  <b>Country:</b> AUS  <b>Operator:</b> Western Mining Corp Ltd  <b>Contractor:</b>  <b>Processor:</b>  <b>Access Code:</b> R  <b>Reliability:</b>  <b>On/Off:</b> On  <b>Start Date:</b> 7/02/1995  <b>End Date:</b> 15/12/1995  <b>Spacemin:</b> 100  <b>Spacemax:</b> 400  <b>Stations:</b> 1473</p> <p><b>Vessel Type:</b>  <b>Vessel Name:</b>  <b>West Side:</b> 137.18312  <b>East Side:</b> 137.73983  <b>North Side:</b> -32.54478  <b>South Side:</b> -33.32782  <b>Geodetic Datum:</b> AGD66  <b>Loc Meth:</b> GPS  <b>Loc Acc:</b> 1  <b>Grd Elev Datum:</b> AHD  <b>Grd Elev Acc:</b> 0.3  <b>Grd Elev Meth:</b> GPS  <b>Gravity Datum:</b> N  <b>Gravity Acc:</b> 0.5  <b>Terr Corr Meth:</b>  <b>Terr Corr Error:</b></p>
<p><b>Survey Id:</b> 199557  <b>Survey Name:</b> EL2064 Env9036 Mt Carulina, SA Detailed Gravity</p> <p><b>State:</b> SA  <b>Country:</b> AUS  <b>Operator:</b> Western Mining Corp Ltd  <b>Contractor:</b>  <b>Processor:</b>  <b>Access Code:</b> R  <b>Reliability:</b>  <b>On/Off:</b> On  <b>Start Date:</b> 30/11/1995  <b>End Date:</b> 4/12/1995  <b>Spacemin:</b> 500  <b>Spacemax:</b> 1000  <b>Stations:</b> 214</p> <p><b>Vessel Type:</b>  <b>Vessel Name:</b>  <b>West Side:</b> 135.25332  <b>East Side:</b> 135.35516  <b>North Side:</b> -27.50991  <b>South Side:</b> -27.56466  <b>Geodetic Datum:</b> AGD66  <b>Loc Meth:</b>  <b>Loc Acc:</b> 1  <b>Grd Elev Datum:</b> AHD  <b>Grd Elev Acc:</b> 1  <b>Grd Elev Meth:</b>  <b>Gravity Datum:</b> O  <b>Gravity Acc:</b> 0.5  <b>Terr Corr Meth:</b>  <b>Terr Corr Error:</b></p>	<p><b>Survey Id:</b> 199561  <b>Survey Name:</b> Savory Basin Grav</p> <p><b>State:</b> WA  <b>Country:</b> AUS  <b>Operator:</b> Geological Survey of WA  <b>Contractor:</b> Daishsat  <b>Processor:</b> Daishsat  <b>Access Code:</b> O  <b>Reliability:</b>  <b>On/Off:</b> On  <b>Start Date:</b>  <b>End Date:</b>  <b>Spacemin:</b> 2000  <b>Spacemax:</b> 3000  <b>Stations:</b> 2539</p> <p><b>Vessel Type:</b> RW  <b>Vessel Name:</b> Kawasaki KH-4  <b>West Side:</b> 122.06762  <b>East Side:</b> 123.70038  <b>North Side:</b> -23.13135  <b>South Side:</b> -25.36828  <b>Geodetic Datum:</b> AGD84  <b>Loc Meth:</b> GPS  <b>Loc Acc:</b> 0.05  <b>Grd Elev Datum:</b> AHD  <b>Grd Elev Acc:</b> 0.1  <b>Grd Elev Meth:</b> GPS  <b>Gravity Datum:</b> I  <b>Gravity Acc:</b> 0.4  <b>Terr Corr Meth:</b>  <b>Terr Corr Error:</b></p>

## Index of Gravity Surveys

<p><b>Survey Id:</b> 199562  <b>Survey Name:</b> Merlinleigh Grav  <b>State:</b> WA  <b>Country:</b> AUS  <b>Operator:</b> Geological Survey of WA  <b>Contractor:</b> Haines Surveys  <b>Processor:</b> Haines Surveys  <b>Access Code:</b> O  <b>Reliability:</b>  <b>On/Off:</b> On  <b>Start Date:</b> 23/05/1995  <b>End Date:</b> 8/08/1995  <b>Spacemin:</b> 2000  <b>Spacemax:</b> 3000  <b>Stations:</b> 4218  <b>Vessel Type:</b> RW  <b>Vessel Name:</b>  <b>West Side:</b> 114.07543  <b>East Side:</b> 115.65673  <b>North Side:</b> -23.21397  <b>South Side:</b> -25.524  <b>Geodetic Datum:</b> AGD84  <b>Loc Meth:</b> GPS  <b>Loc Acc:</b> 0.05  <b>Grd Elev Datum:</b> AHD  <b>Grd Elev Acc:</b> 0.05  <b>Grd Elev Meth:</b> GPS  <b>Gravity Datum:</b> I  <b>Gravity Acc:</b> 0.1  <b>Terr Corr Meth:</b>  <b>Terr Corr Error:</b></p>	<p><b>Survey Id:</b> 199571  <b>Survey Name:</b> SA Gravity Survey 95A1  <b>State:</b> SA  <b>Country:</b> AUS  <b>Operator:</b>  <b>Contractor:</b>  <b>Processor:</b>  <b>Access Code:</b> O  <b>Reliability:</b>  <b>On/Off:</b> On  <b>Start Date:</b>  <b>End Date:</b>  <b>Spacemin:</b> 4000  <b>Spacemax:</b> 4000  <b>Stations:</b> 26  <b>Vessel Type:</b>  <b>Vessel Name:</b>  <b>West Side:</b> 135.07659  <b>East Side:</b> 136.03656  <b>North Side:</b> -32.09061  <b>South Side:</b> -32.48303  <b>Geodetic Datum:</b> AGD66  <b>Loc Meth:</b>  <b>Loc Acc:</b> 1  <b>Grd Elev Datum:</b> AHD  <b>Grd Elev Acc:</b> 1  <b>Grd Elev Meth:</b>  <b>Gravity Datum:</b> P  <b>Gravity Acc:</b> 0.5  <b>Terr Corr Meth:</b>  <b>Terr Corr Error:</b></p>
--	--

<p><b>Survey Id:</b> 199572  <b>Survey Name:</b> SA Detailed Gravity Survey  95A2  <b>State:</b> SA  <b>Country:</b> AUS  <b>Operator:</b>  <b>Contractor:</b>  <b>Processor:</b>  <b>Access Code:</b> O  <b>Reliability:</b>  <b>On/Off:</b> On  <b>Start Date:</b>  <b>End Date:</b>  <b>Spacemin:</b> 500  <b>Spacemax:</b> 1000  <b>Stations:</b> 2974  <b>Vessel Type:</b>  <b>Vessel Name:</b>  <b>West Side:</b> 134.06191  <b>East Side:</b> 135.21149  <b>North Side:</b> -31.81541  <b>South Side:</b> -33.06460  <b>Geodetic Datum:</b> AGD66  <b>Loc Meth:</b>  <b>Loc Acc:</b> 1  <b>Grd Elev Datum:</b> AHD  <b>Grd Elev Acc:</b> 1  <b>Grd Elev Meth:</b>  <b>Gravity Datum:</b> P  <b>Gravity Acc:</b> 0.5  <b>Terr Corr Meth:</b>  <b>Terr Corr Error:</b></p>	<p><b>Survey Id:</b> 199574  <b>Survey Name:</b> SA Detailed Gravity Survey  95A4  <b>State:</b> SA  <b>Country:</b> AUS  <b>Operator:</b>  <b>Contractor:</b>  <b>Processor:</b>  <b>Access Code:</b> O  <b>Reliability:</b>  <b>On/Off:</b> On  <b>Start Date:</b>  <b>End Date:</b>  <b>Spacemin:</b> 100  <b>Spacemax:</b> 1000  <b>Stations:</b> 1905  <b>Vessel Type:</b>  <b>Vessel Name:</b>  <b>West Side:</b> 134.84400  <b>East Side:</b> 135.42173  <b>North Side:</b> -29.09157  <b>South Side:</b> -29.65650  <b>Geodetic Datum:</b> AGD66  <b>Loc Meth:</b>  <b>Loc Acc:</b> 1  <b>Grd Elev Datum:</b> AHD  <b>Grd Elev Acc:</b> 1  <b>Grd Elev Meth:</b>  <b>Gravity Datum:</b> P  <b>Gravity Acc:</b> 0.5  <b>Terr Corr Meth:</b>  <b>Terr Corr Error:</b></p>
---	---

## Index of Gravity Surveys

<p><b>Survey Id:</b> 199579  <b>Survey Name:</b> Tasmanian Grav Data</p> <p><b>State:</b> TAS  <b>Country:</b> AUS  <b>Operator:</b>  <b>Contractor:</b>  <b>Processor:</b>  <b>Access Code:</b> O  <b>Reliability:</b>  <b>On/Off:</b> On  <b>Start Date:</b>  <b>End Date:</b>  <b>Spacemin:</b>  <b>Spacemax:</b>  <b>Stations:</b> 580  <b>Vessel Type:</b>  <b>Vessel Name:</b>  <b>West Side:</b> 143.83587  <b>East Side:</b> 147.33257  <b>North Side:</b> -39.63846  <b>South Side:</b> -42.91252  <b>Geodetic Datum:</b> AGD66  <b>Loc Meth:</b>  <b>Loc Acc:</b> 1  <b>Grd Elev Datum:</b> AHD  <b>Grd Elev Acc:</b> 1  <b>Grd Elev Meth:</b>  <b>Gravity Datum:</b> O  <b>Gravity Acc:</b> 0.5  <b>Terr Corr Meth:</b>  <b>Terr Corr Error:</b></p>	<p><b>Survey Id:</b> 199590  <b>Survey Name:</b> Victorian AFGN 1995 Re-establishment</p> <p><b>State:</b> VIC  <b>Country:</b> AUS  <b>Operator:</b> AGSO  <b>Contractor:</b> AGSO  <b>Processor:</b> AGSO  <b>Access Code:</b> O  <b>Reliability:</b>  <b>On/Off:</b> On  <b>Start Date:</b> 4/04/1995  <b>End Date:</b> 7/07/1995  <b>Spacemin:</b>  <b>Spacemax:</b>  <b>Stations:</b> 64  <b>Vessel Type:</b> 4W  <b>Vessel Name:</b> Toyota Landcruiser  <b>West Side:</b> 139.985  <b>East Side:</b> 149.91833  <b>North Side:</b> -31.96  <b>South Side:</b> -38.56474  <b>Geodetic Datum:</b> AGD66  <b>Loc Meth:</b> GPH  <b>Loc Acc:</b> 100  <b>Grd Elev Datum:</b> MSL  <b>Grd Elev Acc:</b> 1  <b>Grd Elev Meth:</b>  <b>Gravity Datum:</b> I  <b>Gravity Acc:</b> 0.1  <b>Terr Corr Meth:</b> DFA &amp; RTC  <b>Terr Corr Error:</b></p>
<p><b>Survey Id:</b> 199593  <b>Survey Name:</b> Discovery 2000  <b>State:</b> NSW  <b>Country:</b> AUS  <b>Operator:</b> Dept Mineral Resources NSW</p> <p><b>Contractor:</b>  <b>Processor:</b></p> <p><b>Access Code:</b> O  <b>Reliability:</b>  <b>On/Off:</b> On  <b>Start Date:</b>  <b>End Date:</b>  <b>Spacemin:</b>  <b>Spacemax:</b>  <b>Stations:</b> 14  <b>Vessel Type:</b>  <b>Vessel Name:</b>  <b>West Side:</b> 145.23242  <b>East Side:</b> 146.76227  <b>North Side:</b> -30.74578  <b>South Side:</b> -34.75212  <b>Geodetic Datum:</b> AGD66  <b>Loc Meth:</b>  <b>Loc Acc:</b> 1  <b>Grd Elev Datum:</b> AHD  <b>Grd Elev Acc:</b> 1  <b>Grd Elev Meth:</b>  <b>Gravity Datum:</b> I  <b>Gravity Acc:</b> 0.5  <b>Terr Corr Meth:</b>  <b>Terr Corr Error:</b></p>	<p><b>Survey Id:</b> 199601  <b>Survey Name:</b> Grav Traverses Forbes, Parkes  <b>State:</b> NSW  <b>Country:</b> AUS  <b>Operator:</b> AGSO/Dept Mineral Resources NSW</p> <p><b>Contractor:</b> AGSO/NSWDMR  <b>Processor:</b> AGSO/Dept Mineral Resources NSW</p> <p><b>Access Code:</b> O  <b>Reliability:</b>  <b>On/Off:</b> On  <b>Start Date:</b> 1/03/1996  <b>End Date:</b> 31/03/1996  <b>Spacemin:</b> 250  <b>Spacemax:</b> 250  <b>Stations:</b> 61  <b>Vessel Type:</b> 4W  <b>Vessel Name:</b> Toyota Landcruiser  <b>West Side:</b> 147.7073  <b>East Side:</b> 147.8993  <b>North Side:</b> -33.3915  <b>South Side:</b> -33.4131  <b>Geodetic Datum:</b> AGD66  <b>Loc Meth:</b> GPS  <b>Loc Acc:</b> 20  <b>Grd Elev Datum:</b> AHD  <b>Grd Elev Acc:</b> 0.1  <b>Grd Elev Meth:</b> GPS  <b>Gravity Datum:</b> O  <b>Gravity Acc:</b> 0.5  <b>Terr Corr Meth:</b>  <b>Terr Corr Error:</b></p>



## Index of Gravity Surveys

<p><b>Survey Id:</b> 199602  <b>Survey Name:</b> Kalgoorlie Grav - Part 2  <b>State:</b> WA  <b>Country:</b> AUS  <b>Operator:</b> AGSO  <b>Contractor:</b> AGSO  <b>Processor:</b> AGSO  <b>Access Code:</b> O  <b>Reliability:</b>  <b>On/Off:</b> On  <b>Start Date:</b> 1/05/1996  <b>End Date:</b> 30/09/1996  <b>Spacemin:</b> 4000  <b>Spacemax:</b> 4000  <b>Stations:</b> 352  <b>Vessel Type:</b> 4W  <b>Vessel Name:</b> Toyota Landcruisers  <b>West Side:</b> 120.00303  <b>East Side:</b> 121.38077  <b>North Side:</b> -29.00442  <b>South Side:</b> -32.20667  <b>Geodetic Datum:</b> AGD66  <b>Loc Meth:</b> GPS  <b>Loc Acc:</b> 0.1  <b>Grd Elev Datum:</b> AHD  <b>Grd Elev Acc:</b> 0.1  <b>Grd Elev Meth:</b> GPS  <b>Gravity Datum:</b> I  <b>Gravity Acc:</b> 0.5  <b>Terr Corr Meth:</b>  <b>Terr Corr Error:</b></p>	<p><b>Survey Id:</b> 199603  <b>Survey Name:</b> Kurnalpi Grav Infill  <b>State:</b> WA  <b>Country:</b> AUS  <b>Operator:</b> AGSO  <b>Contractor:</b> AGSO  <b>Processor:</b> AGSO  <b>Access Code:</b> O  <b>Reliability:</b>  <b>On/Off:</b> On  <b>Start Date:</b> 1/05/1996  <b>End Date:</b> 30/09/1996  <b>Spacemin:</b> 3000  <b>Spacemax:</b> 3000  <b>Stations:</b> 1447  <b>Vessel Type:</b> 4W  <b>Vessel Name:</b> Toyota Landcruisers  <b>West Side:</b> 121.44271  <b>East Side:</b> 122.9839  <b>North Side:</b> -29.99918  <b>South Side:</b> -31.00031  <b>Geodetic Datum:</b> AGD66  <b>Loc Meth:</b> GPS  <b>Loc Acc:</b> 0.1  <b>Grd Elev Datum:</b> AHD  <b>Grd Elev Acc:</b> 0.1  <b>Grd Elev Meth:</b> GPS  <b>Gravity Datum:</b> I  <b>Gravity Acc:</b> 0.5  <b>Terr Corr Meth:</b>  <b>Terr Corr Error:</b></p>
<p><b>Survey Id:</b> 199604  <b>Survey Name:</b> Cobar Detailed Grav Traverses  <b>State:</b> NSW  <b>Country:</b> AUS  <b>Operator:</b> AGSO  <b>Contractor:</b> AGSO  <b>Processor:</b> AGSO  <b>Access Code:</b> O  <b>Reliability:</b>  <b>On/Off:</b> On  <b>Start Date:</b> 19/11/1996  <b>End Date:</b> 1/12/1996  <b>Spacemin:</b> 200  <b>Spacemax:</b> 400  <b>Stations:</b> 1199  <b>Vessel Type:</b> 4W  <b>Vessel Name:</b> Toyota Landcruisers  <b>West Side:</b> 145.01619  <b>East Side:</b> 146.10598  <b>North Side:</b> -31.15500  <b>South Side:</b> -32.00134  <b>Geodetic Datum:</b> AGD66  <b>Loc Meth:</b> GPS  <b>Loc Acc:</b> 0.1  <b>Grd Elev Datum:</b> AHD  <b>Grd Elev Acc:</b> 0.1  <b>Grd Elev Meth:</b> GPS  <b>Gravity Datum:</b>  <b>Gravity Acc:</b> 0.5  <b>Terr Corr Meth:</b>  <b>Terr Corr Error:</b></p>	<p><b>Survey Id:</b> 199610  <b>Survey Name:</b> Billiat  <b>State:</b> NT  <b>Country:</b> AUS  <b>Operator:</b>  <b>Contractor:</b>  <b>Processor:</b>  <b>Access Code:</b> O  <b>Reliability:</b>  <b>On/Off:</b> On  <b>Start Date:</b>  <b>End Date:</b>  <b>Spacemin:</b> 500  <b>Spacemax:</b> 4000  <b>Stations:</b> 490  <b>Vessel Type:</b>  <b>Vessel Name:</b>  <b>West Side:</b> 133.87384  <b>East Side:</b> 134.21898  <b>North Side:</b> -19.91923  <b>South Side:</b> -20.20629  <b>Geodetic Datum:</b> GDA94  <b>Loc Meth:</b>  <b>Loc Acc:</b> 1  <b>Grd Elev Datum:</b> AHD  <b>Grd Elev Acc:</b> 1  <b>Grd Elev Meth:</b>  <b>Gravity Datum:</b> N  <b>Gravity Acc:</b> 0.5  <b>Terr Corr Meth:</b>  <b>Terr Corr Error:</b></p>

## Index of Gravity Surveys

<p><b>Survey Id:</b> 199622  <b>Survey Name:</b> Cobar Infill</p> <p><b>State:</b> NSW  <b>Country:</b> AUS  <b>Operator:</b> Dept Mineral Resources NSW  <b>Contractor:</b> Surtec  <b>Processor:</b>  <b>Access Code:</b> O  <b>Reliability:</b>  <b>On/Off:</b> On  <b>Start Date:</b> 1/10/1996  <b>End Date:</b> 30/11/1996  <b>Spacemin:</b>  <b>Spacemax:</b>  <b>Stations:</b> 1307  <b>Vessel Type:</b>  <b>Vessel Name:</b>  <b>West Side:</b> 144.9524  <b>East Side:</b> 146.47006  <b>North Side:</b> -30.82967  <b>South Side:</b> -32.46157  <b>Geodetic Datum:</b> AGD66  <b>Loc Meth:</b> GPS  <b>Loc Acc:</b> 0.03  <b>Grd Elev Datum:</b> AHD  <b>Grd Elev Acc:</b> 0.05  <b>Grd Elev Meth:</b> GPS  <b>Gravity Datum:</b> N  <b>Gravity Acc:</b> 0.19  <b>Terr Corr Meth:</b>  <b>Terr Corr Error:</b></p>	<p><b>Survey Id:</b> 199623  <b>Survey Name:</b> Discovery 2000 - Area H - Cargelligo, Narranderra Grav</p> <p><b>State:</b> NSW  <b>Country:</b> AUS  <b>Operator:</b> Dept Mineral Resources NSW  <b>Contractor:</b>  <b>Processor:</b>  <b>Access Code:</b> O  <b>Reliability:</b>  <b>On/Off:</b> On  <b>Start Date:</b>  <b>End Date:</b>  <b>Spacemin:</b>  <b>Spacemax:</b>  <b>Stations:</b> 1418  <b>Vessel Type:</b>  <b>Vessel Name:</b>  <b>West Side:</b> 145.47937  <b>East Side:</b> 147.00332  <b>North Side:</b> -33.00061  <b>South Side:</b> -34.99154  <b>Geodetic Datum:</b> AGD66  <b>Loc Meth:</b> GPS  <b>Loc Acc:</b> 0.03  <b>Grd Elev Datum:</b> AHD  <b>Grd Elev Acc:</b> 0.05  <b>Grd Elev Meth:</b> GPS  <b>Gravity Datum:</b> I  <b>Gravity Acc:</b> 0.19  <b>Terr Corr Meth:</b>  <b>Terr Corr Error:</b></p>
<p><b>Survey Id:</b> 199624  <b>Survey Name:</b> Broken Hill Grav Traverses along Seismic Lines</p> <p><b>State:</b> NSW  <b>Country:</b> AUS  <b>Operator:</b> AGSO  <b>Contractor:</b> Dept Mineral Resources NSW  <b>Processor:</b> Dept Mineral Resources NSW  <b>Access Code:</b> O  <b>Reliability:</b>  <b>On/Off:</b> On  <b>Start Date:</b> 1/05/1996  <b>End Date:</b> 31/08/1996  <b>Spacemin:</b> 240  <b>Spacemax:</b> 240  <b>Stations:</b> 1327  <b>Vessel Type:</b>  <b>Vessel Name:</b>  <b>West Side:</b> 141.0012  <b>East Side:</b> 143.1351  <b>North Side:</b> -31.7416  <b>South Side:</b> -32.6458  <b>Geodetic Datum:</b> AGD84  <b>Loc Meth:</b> GPS  <b>Loc Acc:</b> 1  <b>Grd Elev Datum:</b> AHD  <b>Grd Elev Acc:</b> 0.3  <b>Grd Elev Meth:</b> GPS  <b>Gravity Datum:</b> I  <b>Gravity Acc:</b> 0.5  <b>Terr Corr Meth:</b> RTC  <b>Terr Corr Error:</b></p>	<p><b>Survey Id:</b> 199625  <b>Survey Name:</b> Cobar Data Joint Venture Infill</p> <p><b>State:</b> NSW  <b>Country:</b> AUS  <b>Operator:</b> Dept Mineral Resources NSW  <b>Contractor:</b> Surtec  <b>Processor:</b>  <b>Access Code:</b> O  <b>Reliability:</b>  <b>On/Off:</b> On  <b>Start Date:</b>  <b>End Date:</b>  <b>Spacemin:</b>  <b>Spacemax:</b>  <b>Stations:</b> 713  <b>Vessel Type:</b>  <b>Vessel Name:</b>  <b>West Side:</b> 145.01656  <b>East Side:</b> 146.31163  <b>North Side:</b> -30.35606  <b>South Side:</b> -31.97612  <b>Geodetic Datum:</b> AGD66  <b>Loc Meth:</b> GPS  <b>Loc Acc:</b> 0.03  <b>Grd Elev Datum:</b> AHD  <b>Grd Elev Acc:</b> 0.05  <b>Grd Elev Meth:</b> GPS  <b>Gravity Datum:</b> N  <b>Gravity Acc:</b> 0.19  <b>Terr Corr Meth:</b>  <b>Terr Corr Error:</b></p>

## Index of Gravity Surveys

<b>Survey Id:</b>	199626	<b>Survey Id:</b>	199630
<b>Survey Name:</b>	Pasminco Cobar Data	<b>Survey Name:</b>	Casterton Coleraine Infill
<b>State:</b>	NSW	<b>State:</b>	VIC,SA
<b>Country:</b>	AUS	<b>Country:</b>	AUS
<b>Operator:</b>	Pasminco	<b>Operator:</b>	
<b>Contractor:</b>		<b>Contractor:</b>	
<b>Processor:</b>		<b>Processor:</b>	
<b>Access Code:</b>	O	<b>Access Code:</b>	O
<b>Reliability:</b>		<b>Reliability:</b>	
<b>On/Off:</b>	On	<b>On/Off:</b>	On
<b>Start Date:</b>		<b>Start Date:</b>	
<b>End Date:</b>		<b>End Date:</b>	
<b>Spacemin:</b>	500	<b>Spacemin:</b>	1000
<b>Spacemax:</b>	500	<b>Spacemax:</b>	2000
<b>Stations:</b>	107	<b>Stations:</b>	508
<b>Vessel Type:</b>		<b>Vessel Type:</b>	
<b>Vessel Name:</b>		<b>Vessel Name:</b>	
<b>West Side:</b>	145.6752	<b>West Side:</b>	140.96545
<b>East Side:</b>	145.7336	<b>East Side:</b>	141.73018
<b>North Side:</b>	-31.1332	<b>North Side:</b>	-37.49701
<b>South Side:</b>	-31.1884	<b>South Side:</b>	-38.03327
<b>Geodetic Datum:</b>	AGD66	<b>Geodetic Datum:</b>	AGD66
<b>Loc Meth:</b>	GPS	<b>Loc Meth:</b>	
<b>Loc Acc:</b>	0.03	<b>Loc Acc:</b>	1
<b>Grd Elev Datum:</b>	AHD	<b>Grd Elev Datum:</b>	AHD
<b>Grd Elev Acc:</b>	0.05	<b>Grd Elev Acc:</b>	1
<b>Grd Elev Meth:</b>	DRB	<b>Grd Elev Meth:</b>	
<b>Gravity Datum:</b>	I	<b>Gravity Datum:</b>	I
<b>Gravity Acc:</b>	0.19	<b>Gravity Acc:</b>	0.5
<b>Terr Corr Meth:</b>		<b>Terr Corr Meth:</b>	DFA
<b>Terr Corr Error:</b>		<b>Terr Corr Error:</b>	

<b>Survey Id:</b>	199631	<b>Survey Id:</b>	199634
<b>Survey Name:</b>	Kaniva Infill	<b>Survey Name:</b>	Ballarat Colac Infill
<b>State:</b>	VIC	<b>State:</b>	VIC
<b>Country:</b>	AUS	<b>Country:</b>	AUS
<b>Operator:</b>		<b>Operator:</b>	
<b>Contractor:</b>		<b>Contractor:</b>	
<b>Processor:</b>		<b>Processor:</b>	
<b>Access Code:</b>	O	<b>Access Code:</b>	O
<b>Reliability:</b>		<b>Reliability:</b>	
<b>On/Off:</b>	On	<b>On/Off:</b>	On
<b>Start Date:</b>		<b>Start Date:</b>	
<b>End Date:</b>		<b>End Date:</b>	
<b>Spacemin:</b>		<b>Spacemin:</b>	
<b>Spacemax:</b>		<b>Spacemax:</b>	
<b>Stations:</b>	586	<b>Stations:</b>	908
<b>Vessel Type:</b>		<b>Vessel Type:</b>	
<b>Vessel Name:</b>		<b>Vessel Name:</b>	
<b>West Side:</b>	140.96293	<b>West Side:</b>	143.50019
<b>East Side:</b>	141.49905	<b>East Side:</b>	144.00164
<b>North Side:</b>	-35.99922	<b>North Side:</b>	-37.49481
<b>South Side:</b>	-36.50934	<b>South Side:</b>	-38.11303
<b>Geodetic Datum:</b>	AGD66	<b>Geodetic Datum:</b>	AGD66
<b>Loc Meth:</b>		<b>Loc Meth:</b>	
<b>Loc Acc:</b>	1	<b>Loc Acc:</b>	1
<b>Grd Elev Datum:</b>	AHD	<b>Grd Elev Datum:</b>	AHD
<b>Grd Elev Acc:</b>	1	<b>Grd Elev Acc:</b>	1
<b>Grd Elev Meth:</b>		<b>Grd Elev Meth:</b>	
<b>Gravity Datum:</b>	I	<b>Gravity Datum:</b>	I
<b>Gravity Acc:</b>	0.5	<b>Gravity Acc:</b>	0.5
<b>Terr Corr Meth:</b>	DFA	<b>Terr Corr Meth:</b>	DFA
<b>Terr Corr Error:</b>		<b>Terr Corr Error:</b>	

## Index of Gravity Surveys

<p><b>Survey Id:</b> 199635  <b>Survey Name:</b> Creswick Infill  <b>State:</b> VIC  <b>Country:</b> AUS  <b>Operator:</b>  <b>Contractor:</b>  <b>Processor:</b>  <b>Access Code:</b> O  <b>Reliability:</b>  <b>On/Off:</b> On  <b>Start Date:</b>  <b>End Date:</b>  <b>Spacemin:</b>  <b>Spacemax:</b>  <b>Stations:</b> 759  <b>Vessel Type:</b>  <b>Vessel Name:</b>  <b>West Side:</b> 143.49641  <b>East Side:</b> 143.9985  <b>North Side:</b> -36.99914  <b>South Side:</b> -37.50009  <b>Geodetic Datum:</b> AGD66  <b>Loc Meth:</b>  <b>Loc Acc:</b> 1  <b>Grd Elev Datum:</b> AHD  <b>Grd Elev Acc:</b> 1  <b>Grd Elev Meth:</b>  <b>Gravity Datum:</b> I  <b>Gravity Acc:</b> 0.5  <b>Terr Corr Meth:</b> DFA  <b>Terr Corr Error:</b></p>	<p><b>Survey Id:</b> 199636  <b>Survey Name:</b> Bendigo Infill  <b>State:</b> VIC  <b>Country:</b> AUS  <b>Operator:</b>  <b>Contractor:</b>  <b>Processor:</b>  <b>Access Code:</b> O  <b>Reliability:</b>  <b>On/Off:</b> On  <b>Start Date:</b>  <b>End Date:</b>  <b>Spacemin:</b>  <b>Spacemax:</b>  <b>Stations:</b> 912  <b>Vessel Type:</b>  <b>Vessel Name:</b>  <b>West Side:</b> 144.00139  <b>East Side:</b> 144.50205  <b>North Side:</b> -36.49674  <b>South Side:</b> -37.00256  <b>Geodetic Datum:</b> AGD66  <b>Loc Meth:</b>  <b>Loc Acc:</b> 1  <b>Grd Elev Datum:</b> AHD  <b>Grd Elev Acc:</b> 1  <b>Grd Elev Meth:</b>  <b>Gravity Datum:</b> I  <b>Gravity Acc:</b> 0.5  <b>Terr Corr Meth:</b> DFA  <b>Terr Corr Error:</b></p>
--	--

<p><b>Survey Id:</b> 199637  <b>Survey Name:</b> Charlton Infill  <b>State:</b> VIC  <b>Country:</b> AUS  <b>Operator:</b>  <b>Contractor:</b>  <b>Processor:</b>  <b>Access Code:</b> O  <b>Reliability:</b>  <b>On/Off:</b> On  <b>Start Date:</b>  <b>End Date:</b>  <b>Spacemin:</b>  <b>Spacemax:</b>  <b>Stations:</b> 870  <b>Vessel Type:</b>  <b>Vessel Name:</b>  <b>West Side:</b> 142.99944  <b>East Side:</b> 143.50158  <b>North Side:</b> -35.99927  <b>South Side:</b> -36.50141  <b>Geodetic Datum:</b> AGD66  <b>Loc Meth:</b>  <b>Loc Acc:</b> 1  <b>Grd Elev Datum:</b> AHD  <b>Grd Elev Acc:</b> 1  <b>Grd Elev Meth:</b>  <b>Gravity Datum:</b> I  <b>Gravity Acc:</b> 0.5  <b>Terr Corr Meth:</b> DFA  <b>Terr Corr Error:</b></p>	<p><b>Survey Id:</b> 199649  <b>Survey Name:</b> Rockhampton Monto, Mundubbera Grav  <b>State:</b> QLD  <b>Country:</b> AUS  <b>Operator:</b>  <b>Contractor:</b>  <b>Processor:</b>  <b>Access Code:</b> O  <b>Reliability:</b>  <b>On/Off:</b> On  <b>Start Date:</b>  <b>End Date:</b>  <b>Spacemin:</b>  <b>Spacemax:</b>  <b>Stations:</b> 4990  <b>Vessel Type:</b>  <b>Vessel Name:</b>  <b>West Side:</b> 149.5007  <b>East Side:</b> 152.4928  <b>North Side:</b> -22.5005  <b>South Side:</b> -25.99967  <b>Geodetic Datum:</b> AGD66  <b>Loc Meth:</b>  <b>Loc Acc:</b> 1  <b>Grd Elev Datum:</b> AHD  <b>Grd Elev Acc:</b> 1  <b>Grd Elev Meth:</b>  <b>Gravity Datum:</b> I  <b>Gravity Acc:</b> 0.5  <b>Terr Corr Meth:</b>  <b>Terr Corr Error:</b></p>
---	--

## Index of Gravity Surveys

<p><b>Survey Id:</b> 199650  <b>Survey Name:</b> Tasmanian Grav Data  <b>State:</b> TAS  <b>Country:</b> AUS  <b>Operator:</b>  <b>Contractor:</b>  <b>Processor:</b>  <b>Access Code:</b> O  <b>Reliability:</b>  <b>On/Off:</b> On  <b>Start Date:</b>  <b>End Date:</b>  <b>Spacemin:</b>  <b>Spacemax:</b>  <b>Stations:</b> 576  <b>Vessel Type:</b>  <b>Vessel Name:</b>  <b>West Side:</b> 147.33006  <b>East Side:</b> 147.99279  <b>North Side:</b> -42.80899  <b>South Side:</b> -43.18931  <b>Geodetic Datum:</b> AGD66  <b>Loc Meth:</b>  <b>Loc Acc:</b> 1  <b>Grd Elev Datum:</b> AHD  <b>Grd Elev Acc:</b> 1  <b>Grd Elev Meth:</b>  <b>Gravity Datum:</b> O  <b>Gravity Acc:</b> 0.5  <b>Terr Corr Meth:</b>  <b>Terr Corr Error:</b></p>	<p><b>Survey Id:</b> 199651  <b>Survey Name:</b> Tasmanian Grav Data  <b>State:</b> TAS  <b>Country:</b> AUS  <b>Operator:</b>  <b>Contractor:</b>  <b>Processor:</b>  <b>Access Code:</b> O  <b>Reliability:</b>  <b>On/Off:</b> On  <b>Start Date:</b>  <b>End Date:</b>  <b>Spacemin:</b>  <b>Spacemax:</b>  <b>Stations:</b> 284  <b>Vessel Type:</b>  <b>Vessel Name:</b>  <b>West Side:</b> 147.16421  <b>East Side:</b> 147.28719  <b>North Side:</b> -42.69264  <b>South Side:</b> -42.79291  <b>Geodetic Datum:</b> AGD66  <b>Loc Meth:</b>  <b>Loc Acc:</b> 1  <b>Grd Elev Datum:</b> AHD  <b>Grd Elev Acc:</b> 1  <b>Grd Elev Meth:</b>  <b>Gravity Datum:</b> O  <b>Gravity Acc:</b> 0.5  <b>Terr Corr Meth:</b>  <b>Terr Corr Error:</b></p>
---	---

<p><b>Survey Id:</b> 199652  <b>Survey Name:</b> Grav Survey SA 96A1  <b>State:</b> SA  <b>Country:</b> AUS  <b>Operator:</b>  <b>Contractor:</b>  <b>Processor:</b>  <b>Access Code:</b> O  <b>Reliability:</b>  <b>On/Off:</b> On  <b>Start Date:</b>  <b>End Date:</b>  <b>Spacemin:</b> 1000  <b>Spacemax:</b> 1000  <b>Stations:</b> 5857  <b>Vessel Type:</b>  <b>Vessel Name:</b>  <b>West Side:</b> 139.91301  <b>East Side:</b> 141.00004  <b>North Side:</b> -31.08372  <b>South Side:</b> -31.98694  <b>Geodetic Datum:</b> AGD66  <b>Loc Meth:</b>  <b>Loc Acc:</b> 1  <b>Grd Elev Datum:</b> AHD  <b>Grd Elev Acc:</b> 1  <b>Grd Elev Meth:</b>  <b>Gravity Datum:</b> O  <b>Gravity Acc:</b> 0.5  <b>Terr Corr Meth:</b>  <b>Terr Corr Error:</b></p>	<p><b>Survey Id:</b> 199653  <b>Survey Name:</b> Grav Survey SA 96I1  <b>State:</b> SA  <b>Country:</b> AUS  <b>Operator:</b>  <b>Contractor:</b>  <b>Processor:</b>  <b>Access Code:</b> O  <b>Reliability:</b>  <b>On/Off:</b> On  <b>Start Date:</b>  <b>End Date:</b>  <b>Spacemin:</b>  <b>Spacemax:</b>  <b>Stations:</b> 57  <b>Vessel Type:</b>  <b>Vessel Name:</b>  <b>West Side:</b> 133.5095  <b>East Side:</b> 136.49383  <b>North Side:</b> -29.0576  <b>South Side:</b> -31.2255  <b>Geodetic Datum:</b> AGD66  <b>Loc Meth:</b>  <b>Loc Acc:</b> 1  <b>Grd Elev Datum:</b> AHD  <b>Grd Elev Acc:</b> 1  <b>Grd Elev Meth:</b>  <b>Gravity Datum:</b> O  <b>Gravity Acc:</b> 0.5  <b>Terr Corr Meth:</b>  <b>Terr Corr Error:</b></p>
---	--

## Index of Gravity Surveys

<p><b>Survey Id:</b> 199654  <b>Survey Name:</b> SA Detailed Gravity Survey  96A4  <b>State:</b> SA  <b>Country:</b> AUS  <b>Operator:</b>  <b>Contractor:</b>  <b>Processor:</b>  <b>Access Code:</b> O  <b>Reliability:</b>  <b>On/Off:</b> On  <b>Start Date:</b>  <b>End Date:</b>  <b>Spacemin:</b> 500  <b>Spacemax:</b> 500  <b>Stations:</b> 334  <b>Vessel Type:</b>  <b>Vessel Name:</b>  <b>West Side:</b> 134.16979  <b>East Side:</b> 135.10695  <b>North Side:</b> -29.19376  <b>South Side:</b> -29.42590  <b>Geodetic Datum:</b> AGD66  <b>Loc Meth:</b>  <b>Loc Acc:</b> 1  <b>Grd Elev Datum:</b> AHD  <b>Grd Elev Acc:</b> 1  <b>Grd Elev Meth:</b>  <b>Gravity Datum:</b> P  <b>Gravity Acc:</b> 0.5  <b>Terr Corr Meth:</b>  <b>Terr Corr Error:</b></p>	<p><b>Survey Id:</b> 199655  <b>Survey Name:</b> SA Detailed Gravity Survey  96A5  <b>State:</b> SA  <b>Country:</b> AUS  <b>Operator:</b>  <b>Contractor:</b>  <b>Processor:</b>  <b>Access Code:</b> O  <b>Reliability:</b>  <b>On/Off:</b> On  <b>Start Date:</b>  <b>End Date:</b>  <b>Spacemin:</b> 100  <b>Spacemax:</b> 1100  <b>Stations:</b> 1889  <b>Vessel Type:</b>  <b>Vessel Name:</b>  <b>West Side:</b> 139.59395  <b>East Side:</b> 140.25184  <b>North Side:</b> -35.55040  <b>South Side:</b> -35.88555  <b>Geodetic Datum:</b> AGD66  <b>Loc Meth:</b>  <b>Loc Acc:</b> 1  <b>Grd Elev Datum:</b> AHD  <b>Grd Elev Acc:</b> 1  <b>Grd Elev Meth:</b>  <b>Gravity Datum:</b> P  <b>Gravity Acc:</b> 0.5  <b>Terr Corr Meth:</b>  <b>Terr Corr Error:</b></p>
<p><b>Survey Id:</b> 199656  <b>Survey Name:</b> SA Detailed Gravity Survey  96A2  <b>State:</b> SA  <b>Country:</b> AUS  <b>Operator:</b> South Australian Steel and  Energy Pty Ltd  <b>Contractor:</b>  <b>Processor:</b>  <b>Access Code:</b> O  <b>Reliability:</b>  <b>On/Off:</b> On  <b>Start Date:</b>  <b>End Date:</b>  <b>Spacemin:</b> 100  <b>Spacemax:</b> 2000  <b>Stations:</b> 7164  <b>Vessel Type:</b>  <b>Vessel Name:</b>  <b>West Side:</b> 134.18020  <b>East Side:</b> 135.39524  <b>North Side:</b> -28.60918  <b>South Side:</b> -30.78702  <b>Geodetic Datum:</b> AGD66  <b>Loc Meth:</b>  <b>Loc Acc:</b> 1  <b>Grd Elev Datum:</b> AHD  <b>Grd Elev Acc:</b> 1  <b>Grd Elev Meth:</b>  <b>Gravity Datum:</b> P  <b>Gravity Acc:</b> 0.5  <b>Terr Corr Meth:</b>  <b>Terr Corr Error:</b></p>	<p><b>Survey Id:</b> 199657  <b>Survey Name:</b> EL2152 Env8232 Portia, SA  Detailed Gravity Survey  <b>State:</b> SA  <b>Country:</b> AUS  <b>Operator:</b> Pasmafinco  <b>Contractor:</b>  <b>Processor:</b>  <b>Access Code:</b> R  <b>Reliability:</b>  <b>On/Off:</b> On  <b>Start Date:</b> 15/01/1996  <b>End Date:</b> 30/10/1996  <b>Spacemin:</b> 25  <b>Spacemax:</b> 200  <b>Stations:</b> 19052  <b>Vessel Type:</b>  <b>Vessel Name:</b>  <b>West Side:</b> 140.35708  <b>East Side:</b> 140.49526  <b>North Side:</b> -31.37659  <b>South Side:</b> -31.58347  <b>Geodetic Datum:</b> AGD66  <b>Loc Meth:</b>  <b>Loc Acc:</b> 1  <b>Grd Elev Datum:</b> AHD  <b>Grd Elev Acc:</b> 1  <b>Grd Elev Meth:</b>  <b>Gravity Datum:</b> N  <b>Gravity Acc:</b> 0.5  <b>Terr Corr Meth:</b>  <b>Terr Corr Error:</b></p>

## Index of Gravity Surveys

<p><b>Survey Id:</b> 199669  <b>Survey Name:</b> Yamarna Surveys</p> <p><b>State:</b> WA  <b>Country:</b> AUS  <b>Operator:</b> WMC  <b>Contractor:</b>  <b>Processor:</b>  <b>Access Code:</b> O  <b>Reliability:</b>  <b>On/Off:</b> On  <b>Start Date:</b> 16/10/1996  <b>End Date:</b> 1/05/1998  <b>Spacemin:</b> 2000  <b>Spacemax:</b> 2000  <b>Stations:</b> 1533</p> <p><b>Vessel Type:</b>  <b>Vessel Name:</b>  <b>West Side:</b> 122.90931  <b>East Side:</b> 124.21703  <b>North Side:</b> -26.88382  <b>South Side:</b> -28.87036  <b>Geodetic Datum:</b> WGS84  <b>Loc Meth:</b> GPS  <b>Loc Acc:</b> 5  <b>Grd Elev Datum:</b> AHD  <b>Grd Elev Acc:</b> 0.5  <b>Grd Elev Meth:</b> GPS  <b>Gravity Datum:</b> I  <b>Gravity Acc:</b> 0.1  <b>Terr Corr Meth:</b>  <b>Terr Corr Error:</b></p>	<p><b>Survey Id:</b> 199680  <b>Survey Name:</b> McKinlay River Grav Traverses North, South</p> <p><b>State:</b> NT  <b>Country:</b> AUS  <b>Operator:</b> Geological Survey of NT  <b>Contractor:</b>  <b>Processor:</b>  <b>Access Code:</b> O  <b>Reliability:</b>  <b>On/Off:</b> On  <b>Start Date:</b>  <b>End Date:</b>  <b>Spacemin:</b>  <b>Spacemax:</b>  <b>Stations:</b> 213</p> <p><b>Vessel Type:</b>  <b>Vessel Name:</b>  <b>West Side:</b> 131.5886  <b>East Side:</b> 131.8113  <b>North Side:</b> -13.0582  <b>South Side:</b> -13.1803  <b>Geodetic Datum:</b> AGD66  <b>Loc Meth:</b>  <b>Loc Acc:</b> 1  <b>Grd Elev Datum:</b> AHD  <b>Grd Elev Acc:</b> 1  <b>Grd Elev Meth:</b>  <b>Gravity Datum:</b> I  <b>Gravity Acc:</b> 0.5  <b>Terr Corr Meth:</b>  <b>Terr Corr Error:</b></p>
<p><b>Survey Id:</b> 199681  <b>Survey Name:</b> NT Road Surveys 1987-1997 Musgrave Block</p> <p><b>State:</b> NT  <b>Country:</b> AUS  <b>Operator:</b> Geological Survey of NT  <b>Contractor:</b>  <b>Processor:</b> Geological Survey of NT  <b>Access Code:</b> O  <b>Reliability:</b>  <b>On/Off:</b> On  <b>Start Date:</b>  <b>End Date:</b>  <b>Spacemin:</b> 200  <b>Spacemax:</b> 1000  <b>Stations:</b> 119  <b>Vessel Type:</b> 4W  <b>Vessel Name:</b>  <b>West Side:</b> 129.43359  <b>East Side:</b> 130.14771  <b>North Side:</b> -25.22422  <b>South Side:</b> -26.01809  <b>Geodetic Datum:</b> AGD66  <b>Loc Meth:</b> GPH  <b>Loc Acc:</b> 40  <b>Grd Elev Datum:</b> AHD  <b>Grd Elev Acc:</b> 3  <b>Grd Elev Meth:</b>  <b>Gravity Datum:</b> I  <b>Gravity Acc:</b> 6  <b>Terr Corr Meth:</b>  <b>Terr Corr Error:</b></p>	<p><b>Survey Id:</b> 199682  <b>Survey Name:</b> NT Road Surveys 1987-1997 Musgrave Block</p> <p><b>State:</b> NT  <b>Country:</b> AUS  <b>Operator:</b> Geological Survey of NT  <b>Contractor:</b>  <b>Processor:</b> Geological Survey of NT  <b>Access Code:</b> O  <b>Reliability:</b>  <b>On/Off:</b> On  <b>Start Date:</b>  <b>End Date:</b>  <b>Spacemin:</b> 200  <b>Spacemax:</b> 1000  <b>Stations:</b> 450  <b>Vessel Type:</b> 4W  <b>Vessel Name:</b>  <b>West Side:</b> 128.99855  <b>East Side:</b> 129.97439  <b>North Side:</b> -25.04919  <b>South Side:</b> -26.00692  <b>Geodetic Datum:</b> AGD66  <b>Loc Meth:</b> GPH  <b>Loc Acc:</b> 40  <b>Grd Elev Datum:</b> AHD  <b>Grd Elev Acc:</b> 3  <b>Grd Elev Meth:</b>  <b>Gravity Datum:</b> I  <b>Gravity Acc:</b> 6  <b>Terr Corr Meth:</b>  <b>Terr Corr Error:</b></p>

## Index of Gravity Surveys

<p><b>Survey Id:</b> 199683  <b>Survey Name:</b> NT Road Surveys 1987-1997  Musgrave Block  <b>State:</b> NT  <b>Country:</b> AUS  <b>Operator:</b> Geological Survey of NT  <b>Contractor:</b>  <b>Processor:</b> Geological Survey of NT  <b>Access Code:</b> O  <b>Reliability:</b>  <b>On/Off:</b> On  <b>Start Date:</b>  <b>End Date:</b>  <b>Spacemin:</b> 200  <b>Spacemax:</b> 1000  <b>Stations:</b> 496  <b>Vessel Type:</b> 4W  <b>Vessel Name:</b>  <b>West Side:</b> 129  <b>East Side:</b> 131.96666  <b>North Side:</b> -24.38219  <b>South Side:</b> -26.01662  <b>Geodetic Datum:</b> AGD66  <b>Loc Meth:</b> GPH  <b>Loc Acc:</b> 40  <b>Grd Elev Datum:</b> AHD  <b>Grd Elev Acc:</b> 3  <b>Grd Elev Meth:</b>  <b>Gravity Datum:</b> I  <b>Gravity Acc:</b> 6  <b>Terr Corr Meth:</b>  <b>Terr Corr Error:</b></p>	<p><b>Survey Id:</b> 199701  <b>Survey Name:</b> Cairns Grav - Cities Project  <b>State:</b> QLD  <b>Country:</b> AUS  <b>Operator:</b> AGSO  <b>Contractor:</b> AGSO/Qld DMR  <b>Processor:</b> AGSO  <b>Access Code:</b> O  <b>Reliability:</b>  <b>On/Off:</b> On  <b>Start Date:</b> 28/02/1997  <b>End Date:</b> 15/03/1997  <b>Spacemin:</b> 500  <b>Spacemax:</b> 500  <b>Stations:</b> 258  <b>Vessel Type:</b> 4W  <b>Vessel Name:</b> Toyota Landcruiser  <b>West Side:</b> 145.07301  <b>East Side:</b> 145.82201  <b>North Side:</b> -16.48061  <b>South Side:</b> -17.62576  <b>Geodetic Datum:</b> AGD84  <b>Loc Meth:</b> GPS and Benchma rks  <b>Loc Acc:</b> 0.1  <b>Grd Elev Datum:</b> AHD  <b>Grd Elev Acc:</b> 0.1  <b>Grd Elev Meth:</b> COM  <b>Gravity Datum:</b> N  <b>Gravity Acc:</b> 0.2  <b>Terr Corr Meth:</b>  <b>Terr Corr Error:</b></p>
<p><b>Survey Id:</b> 199702  <b>Survey Name:</b> Menzies Detailed - Eastern  Goldfields Grav  <b>State:</b> WA  <b>Country:</b> AUS  <b>Operator:</b> AGSO  <b>Contractor:</b> AGSO  <b>Processor:</b> AGSO  <b>Access Code:</b> O  <b>Reliability:</b>  <b>On/Off:</b> On  <b>Start Date:</b> 1/06/1997  <b>End Date:</b> 30/08/1997  <b>Spacemin:</b> 2000  <b>Spacemax:</b> 2000  <b>Stations:</b> 1197  <b>Vessel Type:</b> 4W  <b>Vessel Name:</b> Toyota Landcruisers  <b>West Side:</b> 119.99568  <b>East Side:</b> 122.4133  <b>North Side:</b> -28.615  <b>South Side:</b> -30.78333  <b>Geodetic Datum:</b> AGD66  <b>Loc Meth:</b> GPS  <b>Loc Acc:</b> 0.1  <b>Grd Elev Datum:</b> AHD  <b>Grd Elev Acc:</b> 0.1  <b>Grd Elev Meth:</b> GPS  <b>Gravity Datum:</b> I  <b>Gravity Acc:</b> 0.2  <b>Terr Corr Meth:</b>  <b>Terr Corr Error:</b></p>	<p><b>Survey Id:</b> 199704  <b>Survey Name:</b> Kurnalpi Detailed - Eastern  Goldfields Grav  <b>State:</b> WA  <b>Country:</b> AUS  <b>Operator:</b> AGSO  <b>Contractor:</b> AGSO  <b>Processor:</b> AGSO  <b>Access Code:</b> O  <b>Reliability:</b>  <b>On/Off:</b> On  <b>Start Date:</b> 19/08/1997  <b>End Date:</b> 24/08/1997  <b>Spacemin:</b> 3000  <b>Spacemax:</b> 3000  <b>Stations:</b> 112  <b>Vessel Type:</b> 4W  <b>Vessel Name:</b> Toyota Landcruisers  <b>West Side:</b> 122.26466  <b>East Side:</b> 122.91473  <b>North Side:</b> -30.00561  <b>South Side:</b> -30.44892  <b>Geodetic Datum:</b> AGD66  <b>Loc Meth:</b> GPS  <b>Loc Acc:</b> 0.1  <b>Grd Elev Datum:</b> AHD  <b>Grd Elev Acc:</b> 0.1  <b>Grd Elev Meth:</b> GPS  <b>Gravity Datum:</b> I  <b>Gravity Acc:</b> 0.2  <b>Terr Corr Meth:</b>  <b>Terr Corr Error:</b></p>



## Index of Gravity Surveys

<p><b>Survey Id:</b> 199705  <b>Survey Name:</b> Goulburn Infill Grav</p> <p><b>State:</b> NSW  <b>Country:</b> AUS  <b>Operator:</b> AGSO/Geological Survey of NSW  <b>Contractor:</b> AGSO/Geological Survey of NSW  <b>Processor:</b> AGSO  <b>Access Code:</b> O  <b>Reliability:</b>  <b>On/Off:</b> On  <b>Start Date:</b> 3/11/1997  <b>End Date:</b> 5/12/1997  <b>Spacemin:</b> 2000  <b>Spacemax:</b> 4000  <b>Stations:</b> 985  <b>Vessel Type:</b> 4W  <b>Vessel Name:</b> Toyota Landcruisers  <b>West Side:</b> 148.49957  <b>East Side:</b> 150.00013  <b>North Side:</b> -33.99728  <b>South Side:</b> -35.29333  <b>Geodetic Datum:</b> AGD66  <b>Loc Meth:</b> GPS  <b>Loc Acc:</b> 0.1  <b>Grd Elev Datum:</b> AHD  <b>Grd Elev Acc:</b> 0.1  <b>Grd Elev Meth:</b> GPS  <b>Gravity Datum:</b> I  <b>Gravity Acc:</b> 0.2  <b>Terr Corr Meth:</b>  <b>Terr Corr Error:</b></p>	<p><b>Survey Id:</b> 199707  <b>Survey Name:</b> Eastern Lachlan Seismic Grav traverses</p> <p><b>State:</b> NSW  <b>Country:</b> AUS  <b>Operator:</b> AGSO  <b>Contractor:</b> AGSO  <b>Processor:</b> AGSO  <b>Access Code:</b> O  <b>Reliability:</b>  <b>On/Off:</b> On  <b>Start Date:</b> 1/12/1997  <b>End Date:</b> 31/12/1997  <b>Spacemin:</b>  <b>Spacemax:</b>  <b>Stations:</b> 375  <b>Vessel Type:</b> 4W  <b>Vessel Name:</b> Toyota Landcruiser SW  <b>West Side:</b> 148.67886  <b>East Side:</b> 149.36106  <b>North Side:</b> -33.06221  <b>South Side:</b> -33.7241  <b>Geodetic Datum:</b> AGD84  <b>Loc Meth:</b> GPS  <b>Loc Acc:</b> 1  <b>Grd Elev Datum:</b> AHD  <b>Grd Elev Acc:</b> 0.3  <b>Grd Elev Meth:</b> GPS  <b>Gravity Datum:</b> N  <b>Gravity Acc:</b> 0.1  <b>Terr Corr Meth:</b>  <b>Terr Corr Error:</b></p>
<p><b>Survey Id:</b> 199725  <b>Survey Name:</b> Broken Hill Infill Grav</p> <p><b>State:</b> NSW  <b>Country:</b> AUS  <b>Operator:</b> Pasmenco NSW DMR  <b>Contractor:</b> Surtec  <b>Processor:</b>  <b>Access Code:</b> O  <b>Reliability:</b>  <b>On/Off:</b> On  <b>Start Date:</b>  <b>End Date:</b>  <b>Spacemin:</b>  <b>Spacemax:</b>  <b>Stations:</b> 1886  <b>Vessel Type:</b>  <b>Vessel Name:</b>  <b>West Side:</b> 141.03165  <b>East Side:</b> 141.67591  <b>North Side:</b> -31.7066  <b>South Side:</b> -32.33882  <b>Geodetic Datum:</b> AGD66  <b>Loc Meth:</b>  <b>Loc Acc:</b> 1  <b>Grd Elev Datum:</b> AHD  <b>Grd Elev Acc:</b> 1  <b>Grd Elev Meth:</b>  <b>Gravity Datum:</b> I  <b>Gravity Acc:</b> 0.5  <b>Terr Corr Meth:</b> RTC  <b>Terr Corr Error:</b></p>	<p><b>Survey Id:</b> 199730  <b>Survey Name:</b> Ararat 1:100,000 Infill</p> <p><b>State:</b> VIC  <b>Country:</b> AUS  <b>Operator:</b>  <b>Contractor:</b>  <b>Processor:</b>  <b>Access Code:</b> O  <b>Reliability:</b>  <b>On/Off:</b> On  <b>Start Date:</b>  <b>End Date:</b>  <b>Spacemin:</b>  <b>Spacemax:</b>  <b>Stations:</b> 1038  <b>Vessel Type:</b>  <b>Vessel Name:</b>  <b>West Side:</b> 142.50126  <b>East Side:</b> 143.00168  <b>North Side:</b> -36.99698  <b>South Side:</b> -37.50199  <b>Geodetic Datum:</b> AGD66  <b>Loc Meth:</b>  <b>Loc Acc:</b> 1  <b>Grd Elev Datum:</b> AHD  <b>Grd Elev Acc:</b> 1  <b>Grd Elev Meth:</b>  <b>Gravity Datum:</b> I  <b>Gravity Acc:</b> 0.5  <b>Terr Corr Meth:</b> DFA  <b>Terr Corr Error:</b></p>

## Index of Gravity Surveys

<p><b>Survey Id:</b> 199731  <b>Survey Name:</b> Horsham Infill  <b>State:</b> VIC  <b>Country:</b> AUS  <b>Operator:</b>  <b>Contractor:</b>  <b>Processor:</b>  <b>Access Code:</b> O  <b>Reliability:</b>  <b>On/Off:</b> On  <b>Start Date:</b>  <b>End Date:</b>  <b>Spacemin:</b>  <b>Spacemax:</b>  <b>Stations:</b> 3909  <b>Vessel Type:</b>  <b>Vessel Name:</b>  <b>West Side:</b> 140.99968  <b>East Side:</b> 143.0105  <b>North Side:</b> -35.9994  <b>South Side:</b> -36.99991  <b>Geodetic Datum:</b> AGD66  <b>Loc Meth:</b>  <b>Loc Acc:</b> 1  <b>Grd Elev Datum:</b> AHD  <b>Grd Elev Acc:</b> 1  <b>Grd Elev Meth:</b>  <b>Gravity Datum:</b> I  <b>Gravity Acc:</b> 0.5  <b>Terr Corr Meth:</b> DFA  <b>Terr Corr Error:</b></p>	<p><b>Survey Id:</b> 199732  <b>Survey Name:</b> Ouyen Infill  <b>State:</b> VIC  <b>Country:</b> AUS  <b>Operator:</b>  <b>Contractor:</b>  <b>Processor:</b>  <b>Access Code:</b> O  <b>Reliability:</b>  <b>On/Off:</b> On  <b>Start Date:</b>  <b>End Date:</b>  <b>Spacemin:</b>  <b>Spacemax:</b>  <b>Stations:</b> 2666  <b>Vessel Type:</b>  <b>Vessel Name:</b>  <b>West Side:</b> 141.49687  <b>East Side:</b> 142.49861  <b>North Side:</b> -35.00014  <b>South Side:</b> -36.49879  <b>Geodetic Datum:</b> AGD66  <b>Loc Meth:</b>  <b>Loc Acc:</b> 1  <b>Grd Elev Datum:</b> AHD  <b>Grd Elev Acc:</b> 1  <b>Grd Elev Meth:</b>  <b>Gravity Datum:</b> I  <b>Gravity Acc:</b> 0.5  <b>Terr Corr Meth:</b> DFA  <b>Terr Corr Error:</b></p>
---	---

<p><b>Survey Id:</b> 199733  <b>Survey Name:</b> Swan Hill 1:250,000 Infill  <b>State:</b> VIC  <b>Country:</b> AUS  <b>Operator:</b>  <b>Contractor:</b>  <b>Processor:</b>  <b>Access Code:</b> O  <b>Reliability:</b>  <b>On/Off:</b> On  <b>Start Date:</b>  <b>End Date:</b>  <b>Spacemin:</b>  <b>Spacemax:</b>  <b>Stations:</b> 4071  <b>Vessel Type:</b>  <b>Vessel Name:</b>  <b>West Side:</b> 142.00417  <b>East Side:</b> 144.50125  <b>North Side:</b> -34.99985  <b>South Side:</b> -37.75489  <b>Geodetic Datum:</b> AGD66  <b>Loc Meth:</b>  <b>Loc Acc:</b> 1  <b>Grd Elev Datum:</b> AHD  <b>Grd Elev Acc:</b> 1  <b>Grd Elev Meth:</b>  <b>Gravity Datum:</b> I  <b>Gravity Acc:</b> 0.5  <b>Terr Corr Meth:</b> DFA  <b>Terr Corr Error:</b></p>	<p><b>Survey Id:</b> 199734  <b>Survey Name:</b> Nyah Lalbert Kerang 1: 100,000 Infill  <b>State:</b> VIC  <b>Country:</b> AUS  <b>Operator:</b>  <b>Contractor:</b>  <b>Processor:</b>  <b>Access Code:</b> O  <b>Reliability:</b>  <b>On/Off:</b> On  <b>Start Date:</b>  <b>End Date:</b>  <b>Spacemin:</b>  <b>Spacemax:</b>  <b>Stations:</b> 1583  <b>Vessel Type:</b>  <b>Vessel Name:</b>  <b>West Side:</b> 143.00085  <b>East Side:</b> 147.97695  <b>North Side:</b> -35.22080  <b>South Side:</b> -37.50522  <b>Geodetic Datum:</b> AGD66  <b>Loc Meth:</b>  <b>Loc Acc:</b> 1  <b>Grd Elev Datum:</b> AHD  <b>Grd Elev Acc:</b> 1  <b>Grd Elev Meth:</b>  <b>Gravity Datum:</b> I  <b>Gravity Acc:</b> 0.5  <b>Terr Corr Meth:</b>  <b>Terr Corr Error:</b></p>
---	--

## Index of Gravity Surveys

<p><b>Survey Id:</b> 199735  <b>Survey Name:</b> Grampian Seismic Lines Grav  <b>State:</b> VIC  <b>Country:</b> AUS  <b>Operator:</b> Geological Survey of Victoria  <b>Contractor:</b> Dept Natural Resources &amp; Environment  <b>Processor:</b> Geological Survey of Victoria  <b>Access Code:</b> O  <b>Reliability:</b>  <b>On/Off:</b> On  <b>Start Date:</b> 22/04/1997  <b>End Date:</b> 24/04/1997  <b>Spacemin:</b> 240  <b>Spacemax:</b> 240  <b>Stations:</b> 294  <b>Vessel Type:</b> 4W  <b>Vessel Name:</b>  <b>West Side:</b> 142.07228  <b>East Side:</b> 142.77721  <b>North Side:</b> -36.82345  <b>South Side:</b> -36.9972  <b>Geodetic Datum:</b> AGD66  <b>Loc Meth:</b> GPS  <b>Loc Acc:</b> 0.5  <b>Grd Elev Datum:</b> AHD  <b>Grd Elev Acc:</b> 0.5  <b>Grd Elev Meth:</b> GPS  <b>Gravity Datum:</b> I  <b>Gravity Acc:</b> 0.5  <b>Terr Corr Meth:</b> DFA  <b>Terr Corr Error:</b></p>	<p><b>Survey Id:</b> 199736  <b>Survey Name:</b> Wadderburn 1:100,000 Infill  <b>State:</b> VIC  <b>Country:</b> AUS  <b>Operator:</b>  <b>Contractor:</b>  <b>Processor:</b>  <b>Access Code:</b> O  <b>Reliability:</b>  <b>On/Off:</b> On  <b>Start Date:</b>  <b>End Date:</b>  <b>Spacemin:</b>  <b>Spacemax:</b>  <b>Stations:</b> 933  <b>Vessel Type:</b>  <b>Vessel Name:</b>  <b>West Side:</b> 143.50044  <b>East Side:</b> 147.96925  <b>North Side:</b> -35.93745  <b>South Side:</b> -36.49895  <b>Geodetic Datum:</b> AGD66  <b>Loc Meth:</b>  <b>Loc Acc:</b> 1  <b>Grd Elev Datum:</b> AHD  <b>Grd Elev Acc:</b> 1  <b>Grd Elev Meth:</b>  <b>Gravity Datum:</b> I  <b>Gravity Acc:</b> 0.5  <b>Terr Corr Meth:</b> DFA  <b>Terr Corr Error:</b></p>
<p><b>Survey Id:</b> 199737  <b>Survey Name:</b> Woodend 1:100,000 Infill  <b>State:</b> VIC  <b>Country:</b> AUS  <b>Operator:</b>  <b>Contractor:</b>  <b>Processor:</b>  <b>Access Code:</b> O  <b>Reliability:</b>  <b>On/Off:</b> On  <b>Start Date:</b>  <b>End Date:</b>  <b>Spacemin:</b>  <b>Spacemax:</b>  <b>Stations:</b> 858  <b>Vessel Type:</b>  <b>Vessel Name:</b>  <b>West Side:</b> 144.50324  <b>East Side:</b> 144.99992  <b>North Side:</b> -37.00281  <b>South Side:</b> -37.49956  <b>Geodetic Datum:</b> AGD66  <b>Loc Meth:</b>  <b>Loc Acc:</b> 1  <b>Grd Elev Datum:</b> AHD  <b>Grd Elev Acc:</b> 1  <b>Grd Elev Meth:</b>  <b>Gravity Datum:</b> I  <b>Gravity Acc:</b> 0.5  <b>Terr Corr Meth:</b> DFA  <b>Terr Corr Error:</b></p>	<p><b>Survey Id:</b> 199738  <b>Survey Name:</b> Heathcote Naganbie 1:100,000 Infill  <b>State:</b> VIC  <b>Country:</b> AUS  <b>Operator:</b>  <b>Contractor:</b>  <b>Processor:</b>  <b>Access Code:</b> O  <b>Reliability:</b>  <b>On/Off:</b> On  <b>Start Date:</b>  <b>End Date:</b>  <b>Spacemin:</b>  <b>Spacemax:</b>  <b>Stations:</b> 1767  <b>Vessel Type:</b>  <b>Vessel Name:</b>  <b>West Side:</b> 143.51859  <b>East Side:</b> 145.50225  <b>North Side:</b> -36.50041  <b>South Side:</b> -37.45617  <b>Geodetic Datum:</b> AGD66  <b>Loc Meth:</b> GPS  <b>Loc Acc:</b> 0.5  <b>Grd Elev Datum:</b> AHD  <b>Grd Elev Acc:</b> 0.33  <b>Grd Elev Meth:</b> GPS  <b>Gravity Datum:</b> I  <b>Gravity Acc:</b> 0.5  <b>Terr Corr Meth:</b> DFA  <b>Terr Corr Error:</b></p>

## Index of Gravity Surveys

<p><b>Survey Id:</b> 199740  <b>Survey Name:</b> Southeast Queensland Grav  <b>State:</b> QLD  <b>Country:</b> AUS  <b>Operator:</b> Geological Survey of Qld  <b>Contractor:</b>  <b>Processor:</b>  <b>Access Code:</b> O  <b>Reliability:</b>  <b>On/Off:</b> On  <b>Start Date:</b>  <b>End Date:</b>  <b>Spacemin:</b>  <b>Spacemax:</b>  <b>Stations:</b> 3560  <b>Vessel Type:</b>  <b>Vessel Name:</b>  <b>West Side:</b> 151.44  <b>East Side:</b> 153.1757  <b>North Side:</b> -24.98867  <b>South Side:</b> -27.00767  <b>Geodetic Datum:</b> AGD66  <b>Loc Meth:</b>  <b>Loc Acc:</b> 1  <b>Grd Elev Datum:</b> AHD  <b>Grd Elev Acc:</b> 1  <b>Grd Elev Meth:</b>  <b>Gravity Datum:</b> I  <b>Gravity Acc:</b> 0.5  <b>Terr Corr Meth:</b>  <b>Terr Corr Error:</b></p>	<p><b>Survey Id:</b> 199741  <b>Survey Name:</b> Mackay Data  <b>State:</b> QLD  <b>Country:</b> AUS  <b>Operator:</b> Qld Dept Minerals and Energy  <b>Contractor:</b> Surtec  <b>Processor:</b> Surtec  <b>Access Code:</b> O  <b>Reliability:</b>  <b>On/Off:</b> On  <b>Start Date:</b>  <b>End Date:</b>  <b>Spacemin:</b>  <b>Spacemax:</b>  <b>Stations:</b> 1545  <b>Vessel Type:</b>  <b>Vessel Name:</b>  <b>West Side:</b> 147.919  <b>East Side:</b> 149.8642  <b>North Side:</b> -19.99505  <b>South Side:</b> -22.49676  <b>Geodetic Datum:</b> WGS84  <b>Loc Meth:</b> GPS  <b>Loc Acc:</b> 0.5  <b>Grd Elev Datum:</b> AHD  <b>Grd Elev Acc:</b> 0.05  <b>Grd Elev Meth:</b> GPS  <b>Gravity Datum:</b> I  <b>Gravity Acc:</b> 0.5  <b>Terr Corr Meth:</b>  <b>Terr Corr Error:</b></p>
---	---

<p><b>Survey Id:</b> 199749  <b>Survey Name:</b> Jolimont-Tringadee Grav  <b>State:</b> QLD  <b>Country:</b> AUS  <b>Operator:</b> BHP  <b>Contractor:</b> Geoterrex  <b>Processor:</b>  <b>Access Code:</b> R  <b>Reliability:</b>  <b>On/Off:</b> On  <b>Start Date:</b>  <b>End Date:</b>  <b>Spacemin:</b> 250  <b>Spacemax:</b> 500  <b>Stations:</b> 3483  <b>Vessel Type:</b>  <b>Vessel Name:</b>  <b>West Side:</b> 140.50066  <b>East Side:</b> 140.88188  <b>North Side:</b> -21.83338  <b>South Side:</b> -22.00171  <b>Geodetic Datum:</b> AGD66  <b>Loc Meth:</b> GPS  <b>Loc Acc:</b> 1  <b>Grd Elev Datum:</b> AHD  <b>Grd Elev Acc:</b> 0.3  <b>Grd Elev Meth:</b> GPS  <b>Gravity Datum:</b> I  <b>Gravity Acc:</b> 0.1  <b>Terr Corr Meth:</b>  <b>Terr Corr Error:</b></p>	<p><b>Survey Id:</b> 199751  <b>Survey Name:</b> SA Detailed Gravity Survey 97A1  <b>State:</b> SA  <b>Country:</b> AUS  <b>Operator:</b>  <b>Contractor:</b>  <b>Processor:</b>  <b>Access Code:</b> O  <b>Reliability:</b>  <b>On/Off:</b> On  <b>Start Date:</b>  <b>End Date:</b>  <b>Spacemin:</b> 50  <b>Spacemax:</b> 200  <b>Stations:</b> 349  <b>Vessel Type:</b>  <b>Vessel Name:</b>  <b>West Side:</b> 137.78866  <b>East Side:</b> 137.83102  <b>North Side:</b> -33.65848  <b>South Side:</b> -33.69100  <b>Geodetic Datum:</b> AGD66  <b>Loc Meth:</b>  <b>Loc Acc:</b> 1  <b>Grd Elev Datum:</b> AHD  <b>Grd Elev Acc:</b> 1  <b>Grd Elev Meth:</b>  <b>Gravity Datum:</b> P  <b>Gravity Acc:</b> 0.5  <b>Terr Corr Meth:</b>  <b>Terr Corr Error:</b></p>
--	---

## Index of Gravity Surveys

<p><b>Survey Id:</b> 199752  <b>Survey Name:</b> SA Detailed Gravity Survey            97A2  <b>State:</b> SA  <b>Country:</b> AUS  <b>Operator:</b>  <b>Contractor:</b>  <b>Processor:</b>  <b>Access Code:</b> O  <b>Reliability:</b>  <b>On/Off:</b> On  <b>Start Date:</b>  <b>End Date:</b>  <b>Spacemin:</b> 480  <b>Spacemax:</b> 1000  <b>Stations:</b> 560  <b>Vessel Type:</b>  <b>Vessel Name:</b>  <b>West Side:</b> 133.92948  <b>East Side:</b> 134.16989  <b>North Side:</b> -30.15075  <b>South Side:</b> -30.24306  <b>Geodetic Datum:</b> AGD66  <b>Loc Meth:</b>  <b>Loc Acc:</b> 1  <b>Grd Elev Datum:</b> AHD  <b>Grd Elev Acc:</b> 1  <b>Grd Elev Meth:</b>  <b>Gravity Datum:</b> P  <b>Gravity Acc:</b> 0.5  <b>Terr Corr Meth:</b>  <b>Terr Corr Error:</b></p>	<p><b>Survey Id:</b> 199753  <b>Survey Name:</b> Grav Survey SA 97A3  <b>State:</b> SA  <b>Country:</b> AUS  <b>Operator:</b>  <b>Contractor:</b>  <b>Processor:</b>  <b>Access Code:</b> O  <b>Reliability:</b>  <b>On/Off:</b> On  <b>Start Date:</b>  <b>End Date:</b>  <b>Spacemin:</b> 250  <b>Spacemax:</b> 500  <b>Stations:</b> 475  <b>Vessel Type:</b>  <b>Vessel Name:</b>  <b>West Side:</b> 140.94155  <b>East Side:</b> 141.00283  <b>North Side:</b> -31.59801  <b>South Side:</b> -31.68059  <b>Geodetic Datum:</b> AGD66  <b>Loc Meth:</b>  <b>Loc Acc:</b> 1  <b>Grd Elev Datum:</b> AHD  <b>Grd Elev Acc:</b> 1  <b>Grd Elev Meth:</b>  <b>Gravity Datum:</b> N  <b>Gravity Acc:</b> 0.5  <b>Terr Corr Meth:</b>  <b>Terr Corr Error:</b></p>
<p><b>Survey Id:</b> 199754  <b>Survey Name:</b> SA Detailed Gravity Survey            97A4  <b>State:</b> SA  <b>Country:</b> AUS  <b>Operator:</b>  <b>Contractor:</b>  <b>Processor:</b>  <b>Access Code:</b> O  <b>Reliability:</b>  <b>On/Off:</b> On  <b>Start Date:</b>  <b>End Date:</b>  <b>Spacemin:</b> 1000  <b>Spacemax:</b> 1000  <b>Stations:</b> 193  <b>Vessel Type:</b>  <b>Vessel Name:</b>  <b>West Side:</b> 140.46517  <b>East Side:</b> 140.68588  <b>North Side:</b> -31.02008  <b>South Side:</b> -31.09361  <b>Geodetic Datum:</b> AGD66  <b>Loc Meth:</b>  <b>Loc Acc:</b> 1  <b>Grd Elev Datum:</b> AHD  <b>Grd Elev Acc:</b> 1  <b>Grd Elev Meth:</b>  <b>Gravity Datum:</b> P  <b>Gravity Acc:</b> 0.5  <b>Terr Corr Meth:</b>  <b>Terr Corr Error:</b></p>	<p><b>Survey Id:</b> 199755  <b>Survey Name:</b> EL 2229 Env9292 Bibliando, SA            Detailed Gravity  <b>State:</b> SA  <b>Country:</b> AUS  <b>Operator:</b>  <b>Contractor:</b>  <b>Processor:</b>  <b>Access Code:</b> O  <b>Reliability:</b>  <b>On/Off:</b> On  <b>Start Date:</b>  <b>End Date:</b>  <b>Spacemin:</b> 100  <b>Spacemax:</b> 400  <b>Stations:</b> 706  <b>Vessel Type:</b>  <b>Vessel Name:</b>  <b>West Side:</b> 139.10201  <b>East Side:</b> 139.25170  <b>North Side:</b> -31.78189  <b>South Side:</b> -31.88704  <b>Geodetic Datum:</b> AGD66  <b>Loc Meth:</b>  <b>Loc Acc:</b> 1  <b>Grd Elev Datum:</b> AHD  <b>Grd Elev Acc:</b> 1  <b>Grd Elev Meth:</b>  <b>Gravity Datum:</b> P  <b>Gravity Acc:</b> 0.5  <b>Terr Corr Meth:</b>  <b>Terr Corr Error:</b></p>

## Index of Gravity Surveys

<p><b>Survey Id:</b> 199761  <b>Survey Name:</b> Byro Sub-basin Grav  <b>State:</b> WA  <b>Country:</b> AUS  <b>Operator:</b> Geological Survey of WA  <b>Contractor:</b> Haines Surveys  <b>Processor:</b> Haines Surveys  <b>Access Code:</b> O  <b>Reliability:</b>  <b>On/Off:</b> On  <b>Start Date:</b>  <b>End Date:</b>  <b>Spacemin:</b> 1000  <b>Spacemax:</b> 2000  <b>Stations:</b> 1067  <b>Vessel Type:</b> 4W  <b>Vessel Name:</b> Motor vehicle  <b>West Side:</b> 114.97326  <b>East Side:</b> 115.60749  <b>North Side:</b> -25.33733  <b>South Side:</b> -27.54544  <b>Geodetic Datum:</b> AGD84  <b>Loc Meth:</b> GPS  <b>Loc Acc:</b> 0.05  <b>Grd Elev Datum:</b> AHD  <b>Grd Elev Acc:</b> 0.05  <b>Grd Elev Meth:</b> GPS  <b>Gravity Datum:</b> I  <b>Gravity Acc:</b> 0.22  <b>Terr Corr Meth:</b>  <b>Terr Corr Error:</b></p>	<p><b>Survey Id:</b> 199769  <b>Survey Name:</b> Meriwa Pilbara Seismic Lines  <b>State:</b> WA  <b>Country:</b> AUS  <b>Operator:</b>  <b>Contractor:</b>  <b>Processor:</b>  <b>Access Code:</b> O  <b>Reliability:</b>  <b>On/Off:</b> On  <b>Start Date:</b>  <b>End Date:</b>  <b>Spacemin:</b>  <b>Spacemax:</b>  <b>Stations:</b> 573  <b>Vessel Type:</b>  <b>Vessel Name:</b>  <b>West Side:</b> 118.70429  <b>East Side:</b> 120.25499  <b>North Side:</b> -22.74570  <b>South Side:</b> -23.7633  <b>Geodetic Datum:</b> AGD66  <b>Loc Meth:</b>  <b>Loc Acc:</b> 1  <b>Grd Elev Datum:</b> AHD  <b>Grd Elev Acc:</b> 1  <b>Grd Elev Meth:</b>  <b>Gravity Datum:</b> N  <b>Gravity Acc:</b> 0.1  <b>Terr Corr Meth:</b>  <b>Terr Corr Error:</b></p>
---	--

<p><b>Survey Id:</b> 19970  <b>Survey Name:</b> Central McArthur Basin    <b>State:</b> NT  <b>Country:</b> AUS  <b>Operator:</b> University of Tasmania  <b>Contractor:</b> University of Tasmania  <b>Processor:</b> University of Tasmania  <b>Access Code:</b> O  <b>Reliability:</b> 5  <b>On/Off:</b> On  <b>Start Date:</b>  <b>End Date:</b>  <b>Spacemin:</b> 1000  <b>Spacemax:</b> 2000  <b>Stations:</b> 238  <b>Vessel Type:</b>  <b>Vessel Name:</b>  <b>West Side:</b> 135.658123  <b>East Side:</b> 136.298599  <b>North Side:</b> -16.423572  <b>South Side:</b> -16.964125  <b>Geodetic Datum:</b> GDA94  <b>Loc Meth:</b> GPS  <b>Loc Acc:</b> 1  <b>Grd Elev Datum:</b> AHD  <b>Grd Elev Acc:</b> .5  <b>Grd Elev Meth:</b> GPS  <b>Gravity Datum:</b> I  <b>Gravity Acc:</b> .1  <b>Terr Corr Meth:</b>  <b>Terr Corr Error:</b></p>	<p><b>Survey Id:</b> 199781  <b>Survey Name:</b> NT Road Surveys 1987-1997  Musgrave Block  <b>State:</b> NT  <b>Country:</b> AUS  <b>Operator:</b> Geological Survey of NT  <b>Contractor:</b>  <b>Processor:</b> Geological Survey of NT  <b>Access Code:</b> O  <b>Reliability:</b>  <b>On/Off:</b> On  <b>Start Date:</b>  <b>End Date:</b>  <b>Spacemin:</b> 200  <b>Spacemax:</b> 1000  <b>Stations:</b> 99  <b>Vessel Type:</b> 4W  <b>Vessel Name:</b>  <b>West Side:</b> 128.99928  <b>East Side:</b> 132.00281  <b>North Side:</b> -24.55778  <b>South Side:</b> -26.00135  <b>Geodetic Datum:</b> AGD66  <b>Loc Meth:</b> GPH  <b>Loc Acc:</b> 40  <b>Grd Elev Datum:</b> AHD  <b>Grd Elev Acc:</b> 3  <b>Grd Elev Meth:</b>  <b>Gravity Datum:</b> I  <b>Gravity Acc:</b> 6  <b>Terr Corr Meth:</b>  <b>Terr Corr Error:</b></p>
---	--

## Index of Gravity Surveys

<p><b>Survey Id:</b> 199782  <b>Survey Name:</b> Pine Creek  <b>State:</b> NT  <b>Country:</b> AUS  <b>Operator:</b> University of Tasmania</p> <p><b>Contractor:</b> University of Tasmania</p> <p><b>Processor:</b> M Roach  <b>Access Code:</b> O  <b>Reliability:</b>  <b>On/Off:</b> On  <b>Start Date:</b> 16/10/1996  <b>End Date:</b> 30/05/1997  <b>Spacemin:</b>  <b>Spacemax:</b>  <b>Stations:</b> 899  <b>Vessel Type:</b> 4W  <b>Vessel Name:</b> Toyota Landcruiser  <b>West Side:</b> 131.25896  <b>East Side:</b> 131.95828  <b>North Side:</b> -13.26518  <b>South Side:</b> -13.90962  <b>Geodetic Datum:</b> GDA94  <b>Loc Meth:</b> GPS  <b>Loc Acc:</b> 0.4  <b>Grd Elev Datum:</b> AHD  <b>Grd Elev Acc:</b> 0.5  <b>Grd Elev Meth:</b> GPS  <b>Gravity Datum:</b> I  <b>Gravity Acc:</b> 1  <b>Terr Corr Meth:</b>  <b>Terr Corr Error:</b></p>	<p><b>Survey Id:</b> 199805  <b>Survey Name:</b> Forbes Grav Traverse  <b>State:</b> NSW  <b>Country:</b> AUS  <b>Operator:</b> AGSO/Dept Mineral Resources NSW</p> <p><b>Contractor:</b> AGSO/Dept Mineral Resources NSW</p> <p><b>Processor:</b> AGSO  <b>Access Code:</b> O  <b>Reliability:</b>  <b>On/Off:</b> On  <b>Start Date:</b> 10/12/1998  <b>End Date:</b> 16/12/1998  <b>Spacemin:</b> 350  <b>Spacemax:</b> 350  <b>Stations:</b> 308  <b>Vessel Type:</b> 4W  <b>Vessel Name:</b> Toyota Landcruiser  <b>West Side:</b> 147.04742  <b>East Side:</b> 148.28136  <b>North Side:</b> -33.25844  <b>South Side:</b> -33.49544  <b>Geodetic Datum:</b> AGD66  <b>Loc Meth:</b> GPS  <b>Loc Acc:</b> 0.1  <b>Grd Elev Datum:</b> AHD  <b>Grd Elev Acc:</b> 0.1  <b>Grd Elev Meth:</b> GPS  <b>Gravity Datum:</b> I  <b>Gravity Acc:</b> 0.2  <b>Terr Corr Meth:</b>  <b>Terr Corr Error:</b></p>
<p><b>Survey Id:</b> 199806  <b>Survey Name:</b> Southern Eastern Goldfields  NGMA Grav  <b>State:</b> WA  <b>Country:</b> AUS  <b>Operator:</b> Scintrex  <b>Contractor:</b> AGSO  <b>Processor:</b> Scintrex/AGSO  <b>Access Code:</b> O  <b>Reliability:</b>  <b>On/Off:</b> On  <b>Start Date:</b> 1/09/1998  <b>End Date:</b> 28/02/1999  <b>Spacemin:</b> 2000  <b>Spacemax:</b> 4000  <b>Stations:</b> 5761  <b>Vessel Type:</b> 4W  <b>Vessel Name:</b> vehicle, helicopter motorbike  <b>West Side:</b> 119.99980  <b>East Side:</b> 123.00675  <b>North Side:</b> -30.97123  <b>South Side:</b> -32.99474  <b>Geodetic Datum:</b> GDA94  <b>Loc Meth:</b> GPS  <b>Loc Acc:</b> 0.1  <b>Grd Elev Datum:</b> AHD  <b>Grd Elev Acc:</b> 0.1  <b>Grd Elev Meth:</b> GPS  <b>Gravity Datum:</b> I  <b>Gravity Acc:</b> 0.5  <b>Terr Corr Meth:</b>  <b>Terr Corr Error:</b></p>	<p><b>Survey Id:</b> 199830  <b>Survey Name:</b> Hamilton Ballarat 1:250,000  Infill  <b>State:</b> VIC  <b>Country:</b> AUS  <b>Operator:</b>  <b>Contractor:</b>  <b>Processor:</b>  <b>Access Code:</b> O  <b>Reliability:</b>  <b>On/Off:</b> On  <b>Start Date:</b>  <b>End Date:</b>  <b>Spacemin:</b>  <b>Spacemax:</b>  <b>Stations:</b> 3760  <b>Vessel Type:</b>  <b>Vessel Name:</b>  <b>West Side:</b> 141.99845  <b>East Side:</b> 143.50534  <b>North Side:</b> -36.99697  <b>South Side:</b> -38.00286  <b>Geodetic Datum:</b> AGD66  <b>Loc Meth:</b>  <b>Loc Acc:</b> 1  <b>Grd Elev Datum:</b> AHD  <b>Grd Elev Acc:</b> 1  <b>Grd Elev Meth:</b>  <b>Gravity Datum:</b> I  <b>Gravity Acc:</b> 0.5  <b>Terr Corr Meth:</b> DFA  <b>Terr Corr Error:</b></p>

## Index of Gravity Surveys

<p><b>Survey Id:</b> 199831  <b>Survey Name:</b> Nelson Portland Warrnambool  1:100,000 Infill</p> <p><b>State:</b> VIC  <b>Country:</b> AUS</p> <p><b>Operator:</b>  <b>Contractor:</b>  <b>Processor:</b></p> <p><b>Access Code:</b> O  <b>Reliability:</b>  <b>On/Off:</b> On</p> <p><b>Start Date:</b>  <b>End Date:</b>  <b>Spacemin:</b>  <b>Spacemax:</b></p> <p><b>Stations:</b> 589</p> <p><b>Vessel Type:</b>  <b>Vessel Name:</b></p> <p><b>West Side:</b> 141.11185  <b>East Side:</b> 142.19250  <b>North Side:</b> -37.99831  <b>South Side:</b> -38.42415</p> <p><b>Geodetic Datum:</b> AGD66  <b>Loc Meth:</b> GPS  <b>Loc Acc:</b> 0.5  <b>Grd Elev Datum:</b> AHD  <b>Grd Elev Acc:</b> 0.32  <b>Grd Elev Meth:</b> GPS  <b>Gravity Datum:</b> I  <b>Gravity Acc:</b> 0.5  <b>Terr Corr Meth:</b> DFA  <b>Terr Corr Error:</b></p>	<p><b>Survey Id:</b> 199832  <b>Survey Name:</b> Mitiamo 1:100,000 Infill</p> <p><b>State:</b> VIC  <b>Country:</b> AUS</p> <p><b>Operator:</b>  <b>Contractor:</b>  <b>Processor:</b></p> <p><b>Access Code:</b> O  <b>Reliability:</b>  <b>On/Off:</b> On</p> <p><b>Start Date:</b>  <b>End Date:</b>  <b>Spacemin:</b>  <b>Spacemax:</b></p> <p><b>Stations:</b> 692</p> <p><b>Vessel Type:</b>  <b>Vessel Name:</b></p> <p><b>West Side:</b> 144.00829  <b>East Side:</b> 144.66579  <b>North Side:</b> -35.99768  <b>South Side:</b> -36.50068</p> <p><b>Geodetic Datum:</b> AGD66  <b>Loc Meth:</b> GPS  <b>Loc Acc:</b> 0.5  <b>Grd Elev Datum:</b> AHD  <b>Grd Elev Acc:</b> 0.33  <b>Grd Elev Meth:</b> GPS  <b>Gravity Datum:</b> I  <b>Gravity Acc:</b> 0.5  <b>Terr Corr Meth:</b> DFA  <b>Terr Corr Error:</b></p>
<p><b>Survey Id:</b> 199833  <b>Survey Name:</b> Bacchus Marsh, Melbourne,  Ringwood 1:100,000 Infill</p> <p><b>State:</b> VIC  <b>Country:</b> AUS</p> <p><b>Operator:</b>  <b>Contractor:</b>  <b>Processor:</b></p> <p><b>Access Code:</b> O  <b>Reliability:</b>  <b>On/Off:</b> On</p> <p><b>Start Date:</b>  <b>End Date:</b>  <b>Spacemin:</b>  <b>Spacemax:</b></p> <p><b>Stations:</b> 1481</p> <p><b>Vessel Type:</b>  <b>Vessel Name:</b></p> <p><b>West Side:</b> 144.00025  <b>East Side:</b> 145.50765  <b>North Side:</b> -37.27893  <b>South Side:</b> -38.00053</p> <p><b>Geodetic Datum:</b> AGD66  <b>Loc Meth:</b> GPS  <b>Loc Acc:</b> 0.5  <b>Grd Elev Datum:</b> AHD  <b>Grd Elev Acc:</b> 0.4  <b>Grd Elev Meth:</b> GPS  <b>Gravity Datum:</b> I  <b>Gravity Acc:</b> 0.5  <b>Terr Corr Meth:</b> DFA  <b>Terr Corr Error:</b></p>	<p><b>Survey Id:</b> 199834  <b>Survey Name:</b> Geelong Sorrento Nowingi  Robinvale Weimby 1:100,000  Infill</p> <p><b>State:</b> VIC  <b>Country:</b> AUS</p> <p><b>Operator:</b>  <b>Contractor:</b>  <b>Processor:</b></p> <p><b>Access Code:</b> O  <b>Reliability:</b>  <b>On/Off:</b> On</p> <p><b>Start Date:</b>  <b>End Date:</b>  <b>Spacemin:</b>  <b>Spacemax:</b></p> <p><b>Stations:</b> 1860</p> <p><b>Vessel Type:</b>  <b>Vessel Name:</b></p> <p><b>West Side:</b> 142.00460  <b>East Side:</b> 144.71807  <b>North Side:</b> -34.49678  <b>South Side:</b> -38.35891</p> <p><b>Geodetic Datum:</b> AGD66  <b>Loc Meth:</b> GPS  <b>Loc Acc:</b> 0.5  <b>Grd Elev Datum:</b> AHD  <b>Grd Elev Acc:</b> 0.25  <b>Grd Elev Meth:</b> GPS  <b>Gravity Datum:</b> I  <b>Gravity Acc:</b> 0.5  <b>Terr Corr Meth:</b> DFA  <b>Terr Corr Error:</b></p>



## Index of Gravity Surveys

<p><b>Survey Id:</b> 199835  <b>Survey Name:</b> Bairnsdale Sale Stratford  1:100,000 Infill  <b>State:</b> VIC  <b>Country:</b> AUS  <b>Operator:</b>  <b>Contractor:</b>  <b>Processor:</b>  <b>Access Code:</b> O  <b>Reliability:</b>  <b>On/Off:</b> On  <b>Start Date:</b>  <b>End Date:</b>  <b>Spacemin:</b>  <b>Spacemax:</b>  <b>Stations:</b> 1371  <b>Vessel Type:</b>  <b>Vessel Name:</b>  <b>West Side:</b> 146.99820  <b>East Side:</b> 148.00161  <b>North Side:</b> -37.50015  <b>South Side:</b> -38.49422  <b>Geodetic Datum:</b> AGD66  <b>Loc Meth:</b> GPS  <b>Loc Acc:</b> 0.5  <b>Grd Elev Datum:</b> AHD  <b>Grd Elev Acc:</b> 0.27  <b>Grd Elev Meth:</b> GPS  <b>Gravity Datum:</b> I  <b>Gravity Acc:</b> 0.5  <b>Terr Corr Meth:</b> DFA  <b>Terr Corr Error:</b></p>	<p><b>Survey Id:</b> 199841  <b>Survey Name:</b> Texas Grav Data    <b>State:</b> QLD  <b>Country:</b> AUS  <b>Operator:</b> Geological Survey of Qld  <b>Contractor:</b>  <b>Processor:</b>  <b>Access Code:</b> O  <b>Reliability:</b>  <b>On/Off:</b> On  <b>Start Date:</b>  <b>End Date:</b>  <b>Spacemin:</b> 2000  <b>Spacemax:</b> 10000  <b>Stations:</b> 2550  <b>Vessel Type:</b>  <b>Vessel Name:</b>  <b>West Side:</b> 150.0002  <b>East Side:</b> 152.4862  <b>North Side:</b> -27.9945  <b>South Side:</b> -29.0865  <b>Geodetic Datum:</b> AGD84  <b>Loc Meth:</b> GPH  <b>Loc Acc:</b> 100  <b>Grd Elev Datum:</b> AHD  <b>Grd Elev Acc:</b> 5  <b>Grd Elev Meth:</b> DRB  <b>Gravity Datum:</b> I  <b>Gravity Acc:</b> 0.5  <b>Terr Corr Meth:</b>  <b>Terr Corr Error:</b></p>
<p><b>Survey Id:</b> 199850  <b>Survey Name:</b> EL1930 EL2616 Env8986  Eurinilla, SA Detailed Gravity  Survey  <b>State:</b> SA  <b>Country:</b> AUS  <b>Operator:</b> BHP  <b>Contractor:</b>  <b>Processor:</b>  <b>Access Code:</b> R  <b>Reliability:</b>  <b>On/Off:</b> On  <b>Start Date:</b>  <b>End Date:</b>  <b>Spacemin:</b> 250  <b>Spacemax:</b> 500  <b>Stations:</b> 219  <b>Vessel Type:</b>  <b>Vessel Name:</b>  <b>West Side:</b> 140.55054  <b>East Side:</b> 140.62131  <b>North Side:</b> -31.34550  <b>South Side:</b> -31.39993  <b>Geodetic Datum:</b> AGD66  <b>Loc Meth:</b>  <b>Loc Acc:</b> 1  <b>Grd Elev Datum:</b> AHD  <b>Grd Elev Acc:</b> 1  <b>Grd Elev Meth:</b>  <b>Gravity Datum:</b> N  <b>Gravity Acc:</b> 0.5  <b>Terr Corr Meth:</b>  <b>Terr Corr Error:</b></p>	<p><b>Survey Id:</b> 199851  <b>Survey Name:</b> Grav Survey SA 98A1    <b>State:</b> SA  <b>Country:</b> AUS  <b>Operator:</b>  <b>Contractor:</b>  <b>Processor:</b>  <b>Access Code:</b> O  <b>Reliability:</b>  <b>On/Off:</b> On  <b>Start Date:</b>  <b>End Date:</b>  <b>Spacemin:</b> 1000  <b>Spacemax:</b> 1000  <b>Stations:</b> 659  <b>Vessel Type:</b>  <b>Vessel Name:</b>  <b>West Side:</b> 135.1678  <b>East Side:</b> 135.61047  <b>North Side:</b> -31.0827  <b>South Side:</b> -31.40923  <b>Geodetic Datum:</b> AGD66  <b>Loc Meth:</b>  <b>Loc Acc:</b> 1  <b>Grd Elev Datum:</b> AHD  <b>Grd Elev Acc:</b> 1  <b>Grd Elev Meth:</b>  <b>Gravity Datum:</b> O  <b>Gravity Acc:</b> 0.5  <b>Terr Corr Meth:</b>  <b>Terr Corr Error:</b></p>

## Index of Gravity Surveys

<p><b>Survey Id:</b> 199852  <b>Survey Name:</b> EL2031 Drew Hill, SA Detailed Gravity Survey  <b>State:</b> SA  <b>Country:</b> AUS  <b>Operator:</b>  <b>Contractor:</b>  <b>Processor:</b>  <b>Access Code:</b> R  <b>Reliability:</b>  <b>On/Off:</b> On  <b>Start Date:</b>  <b>End Date:</b>  <b>Spacemin:</b> 50  <b>Spacemax:</b> 200  <b>Stations:</b> 2040  <b>Vessel Type:</b>  <b>Vessel Name:</b>  <b>West Side:</b> 140.55706  <b>East Side:</b> 140.61641  <b>North Side:</b> -32.07096  <b>South Side:</b> -32.10634  <b>Geodetic Datum:</b> AGD66  <b>Loc Meth:</b>  <b>Loc Acc:</b> 1  <b>Grd Elev Datum:</b> AHD  <b>Grd Elev Acc:</b> 1  <b>Grd Elev Meth:</b>  <b>Gravity Datum:</b> N  <b>Gravity Acc:</b> 0.5  <b>Terr Corr Meth:</b>  <b>Terr Corr Error:</b></p>	<p><b>Survey Id:</b> 199853  <b>Survey Name:</b> Grav Survey SA 98A3  <b>State:</b> SA  <b>Country:</b> AUS  <b>Operator:</b>  <b>Contractor:</b>  <b>Processor:</b>  <b>Access Code:</b> O  <b>Reliability:</b>  <b>On/Off:</b> On  <b>Start Date:</b>  <b>End Date:</b>  <b>Spacemin:</b> 1000  <b>Spacemax:</b> 2000  <b>Stations:</b> 824  <b>Vessel Type:</b>  <b>Vessel Name:</b>  <b>West Side:</b> 133.92691  <b>East Side:</b> 134.95781  <b>North Side:</b> -29.09124  <b>South Side:</b> -29.39531  <b>Geodetic Datum:</b> AGD66  <b>Loc Meth:</b>  <b>Loc Acc:</b> 1  <b>Grd Elev Datum:</b> AHD  <b>Grd Elev Acc:</b> 1  <b>Grd Elev Meth:</b>  <b>Gravity Datum:</b> O  <b>Gravity Acc:</b> 0.5  <b>Terr Corr Meth:</b>  <b>Terr Corr Error:</b></p>
<p><b>Survey Id:</b> 199861  <b>Survey Name:</b> Wyloo Geochem-Grav  <b>State:</b> WA  <b>Country:</b> AUS  <b>Operator:</b> AGSO/Geological Survey of WA  <b>Contractor:</b> Geological Survey of WA  <b>Processor:</b> Geological Survey of WA  <b>Access Code:</b> O  <b>Reliability:</b>  <b>On/Off:</b> On  <b>Start Date:</b> 1/05/1998  <b>End Date:</b> 31/05/1998  <b>Spacemin:</b> 4000  <b>Spacemax:</b> 4000  <b>Stations:</b> 1246  <b>Vessel Type:</b> RW  <b>Vessel Name:</b>  <b>West Side:</b> 115.49738  <b>East Side:</b> 117.00256  <b>North Side:</b> -22.00176  <b>South Side:</b> -23.00328  <b>Geodetic Datum:</b> AGD84  <b>Loc Meth:</b> GPS  <b>Loc Acc:</b> 0.5  <b>Grd Elev Datum:</b> AHD  <b>Grd Elev Acc:</b> 0.3  <b>Grd Elev Meth:</b> GPS  <b>Gravity Datum:</b> I  <b>Gravity Acc:</b> 0.1  <b>Terr Corr Meth:</b>  <b>Terr Corr Error:</b></p>	<p><b>Survey Id:</b> 199862  <b>Survey Name:</b> Ajana Geochem-Grav  <b>State:</b> WA  <b>Country:</b> AUS  <b>Operator:</b> AGSO/Geological Survey of WA  <b>Contractor:</b> Geological Survey of WA  <b>Processor:</b> Geological Survey of WA  <b>Access Code:</b> O  <b>Reliability:</b>  <b>On/Off:</b> On  <b>Start Date:</b> 1/08/1998  <b>End Date:</b> 31/08/1998  <b>Spacemin:</b> 4000  <b>Spacemax:</b> 4000  <b>Stations:</b> 866  <b>Vessel Type:</b> RW  <b>Vessel Name:</b> Bell 206B3, Landcruiser  <b>West Side:</b> 113.85543  <b>East Side:</b> 115.49894  <b>North Side:</b> -27.00529  <b>South Side:</b> -28.00799  <b>Geodetic Datum:</b> AGD84  <b>Loc Meth:</b> GPS  <b>Loc Acc:</b> 5  <b>Grd Elev Datum:</b> AHD  <b>Grd Elev Acc:</b> 0.7  <b>Grd Elev Meth:</b> GPS  <b>Gravity Datum:</b> I  <b>Gravity Acc:</b> 2.3  <b>Terr Corr Meth:</b>  <b>Terr Corr Error:</b></p>

## Index of Gravity Surveys

<p><b>Survey Id:</b> 199863  <b>Survey Name:</b> Fraser Range - Zanthus  Geochem-Grav  <b>State:</b> WA  <b>Country:</b> AUS  <b>Operator:</b> AGSO/Geological Survey of WA  <b>Contractor:</b> Geological Survey of WA  <b>Processor:</b> Geological Survey of WA  <b>Access Code:</b> O  <b>Reliability:</b>  <b>On/Off:</b> On  <b>Start Date:</b> 21/08/1998  <b>End Date:</b> 9/09/1998  <b>Spacemin:</b> 4000  <b>Spacemax:</b> 4000  <b>Stations:</b> 1244  <b>Vessel Type:</b> RW  <b>Vessel Name:</b> J Bell 206B3 Jet Ranger  <b>West Side:</b> 122.50022  <b>East Side:</b> 123.99364  <b>North Side:</b> -31.0033  <b>South Side:</b> -32.50161  <b>Geodetic Datum:</b> AGD84  <b>Loc Meth:</b> GPS  <b>Loc Acc:</b> 5  <b>Grd Elev Datum:</b> AHD  <b>Grd Elev Acc:</b> 0.5  <b>Grd Elev Meth:</b> GPS  <b>Gravity Datum:</b> I  <b>Gravity Acc:</b> 2.3  <b>Terr Corr Meth:</b>  <b>Terr Corr Error:</b></p>	<p><b>Survey Id:</b> 199864  <b>Survey Name:</b> Waigen Sub-basin Grav  <b>State:</b> SA,WA  <b>Country:</b> AUS  <b>Operator:</b> Geological Survey of WA  <b>Contractor:</b> Geoterrex-Dighem  <b>Processor:</b> Geoterrex-Dighem  <b>Access Code:</b> O  <b>Reliability:</b>  <b>On/Off:</b> On  <b>Start Date:</b> 1/06/1998  <b>End Date:</b> 18/06/1998  <b>Spacemin:</b> 2000  <b>Spacemax:</b> 3000  <b>Stations:</b> 1373  <b>Vessel Type:</b> RW  <b>Vessel Name:</b> Kawasaki KH-4  <b>West Side:</b> 127.85137  <b>East Side:</b> 129.03064  <b>North Side:</b> -26.30514  <b>South Side:</b> -27.21289  <b>Geodetic Datum:</b> AGD84  <b>Loc Meth:</b> GPS  <b>Loc Acc:</b> 0.1  <b>Grd Elev Datum:</b> AHD  <b>Grd Elev Acc:</b> 0.051  <b>Grd Elev Meth:</b> GPS  <b>Gravity Datum:</b> I  <b>Gravity Acc:</b> 0.27  <b>Terr Corr Meth:</b>  <b>Terr Corr Error:</b></p>
<p><b>Survey Id:</b> 199880  <b>Survey Name:</b> Pendragon Prospect, Tanami  <b>State:</b> NT  <b>Country:</b> AUS  <b>Operator:</b> Otter Gold  <b>Contractor:</b>  <b>Processor:</b> Geoterrex-Dighem  <b>Access Code:</b> D  <b>Reliability:</b> 0  <b>On/Off:</b> On  <b>Start Date:</b>  <b>End Date:</b>  <b>Spacemin:</b> 20  <b>Spacemax:</b> 100  <b>Stations:</b> 651  <b>Vessel Type:</b>  <b>Vessel Name:</b>  <b>West Side:</b> 129.387077  <b>East Side:</b> 129.411006  <b>North Side:</b> -19.963477  <b>South Side:</b> -19.977077  <b>Geodetic Datum:</b> AGD84  <b>Loc Meth:</b>  <b>Loc Acc:</b> 1  <b>Grd Elev Datum:</b> AHD  <b>Grd Elev Acc:</b> 1  <b>Grd Elev Meth:</b>  <b>Gravity Datum:</b> N  <b>Gravity Acc:</b> .1  <b>Terr Corr Meth:</b>  <b>Terr Corr Error:</b></p>	<p><b>Survey Id:</b> 199901  <b>Survey Name:</b> West Wyalong Grav Along  Seismic Lines - Line 1  <b>State:</b> NSW  <b>Country:</b> AUS  <b>Operator:</b> AGSO  <b>Contractor:</b> AGSO  <b>Processor:</b> AGSO  <b>Access Code:</b> O  <b>Reliability:</b>  <b>On/Off:</b> On  <b>Start Date:</b> 14/09/1999  <b>End Date:</b> 28/09/1999  <b>Spacemin:</b> 320  <b>Spacemax:</b> 320  <b>Stations:</b> 149  <b>Vessel Type:</b> 4W  <b>Vessel Name:</b> Toyota Landcruisers  <b>West Side:</b> 147.21811  <b>East Side:</b> 147.96999  <b>North Side:</b> -33  <b>South Side:</b> -33.9229  <b>Geodetic Datum:</b> WGS84  <b>Loc Meth:</b> GPS  <b>Loc Acc:</b> 0.5  <b>Grd Elev Datum:</b> AHD  <b>Grd Elev Acc:</b> 0.5  <b>Grd Elev Meth:</b> GPS  <b>Gravity Datum:</b> I  <b>Gravity Acc:</b> 0.5  <b>Terr Corr Meth:</b>  <b>Terr Corr Error:</b></p>

## Index of Gravity Surveys

<p><b>Survey Id:</b> 199902  <b>Survey Name:</b> West Wyalong Grav Along Seismic Lines - Line 2  <b>State:</b> NSW  <b>Country:</b> AUS  <b>Operator:</b> AGSO  <b>Contractor:</b> AGSO  <b>Processor:</b> AGSO  <b>Access Code:</b> O  <b>Reliability:</b>  <b>On/Off:</b> On  <b>Start Date:</b> 14/09/1999  <b>End Date:</b> 28/09/1999  <b>Spacemin:</b> 320  <b>Spacemax:</b> 320  <b>Stations:</b> 159  <b>Vessel Type:</b> 4W  <b>Vessel Name:</b> Toyota Landcruisers  <b>West Side:</b> 146.98429  <b>East Side:</b> 147.50238  <b>North Side:</b> -33.68747  <b>South Side:</b> -33.72156  <b>Geodetic Datum:</b> WGS84  <b>Loc Meth:</b> GPS  <b>Loc Acc:</b> 0.5  <b>Grd Elev Datum:</b> AHD  <b>Grd Elev Acc:</b> 0.5  <b>Grd Elev Meth:</b> GPS  <b>Gravity Datum:</b> I  <b>Gravity Acc:</b> 0.5  <b>Terr Corr Meth:</b>  <b>Terr Corr Error:</b></p>	<p><b>Survey Id:</b> 199903  <b>Survey Name:</b> West Wyalong Grav Along Seismic Lines - Line 3  <b>State:</b> NSW  <b>Country:</b> AUS  <b>Operator:</b> AGSO  <b>Contractor:</b> AGSO  <b>Processor:</b> AGSO  <b>Access Code:</b> O  <b>Reliability:</b>  <b>On/Off:</b> On  <b>Start Date:</b> 14/09/1999  <b>End Date:</b> 28/09/1999  <b>Spacemin:</b> 320  <b>Spacemax:</b> 320  <b>Stations:</b> 282  <b>Vessel Type:</b> 4W  <b>Vessel Name:</b> Toyota Landcruisers  <b>West Side:</b> 146.92739  <b>East Side:</b> 147.84301  <b>North Side:</b> -34.11179  <b>South Side:</b> -34.17318  <b>Geodetic Datum:</b> WGS84  <b>Loc Meth:</b> GPS  <b>Loc Acc:</b> 0.5  <b>Grd Elev Datum:</b> AHD  <b>Grd Elev Acc:</b> 0.5  <b>Grd Elev Meth:</b> GPS  <b>Gravity Datum:</b> I  <b>Gravity Acc:</b> 0.5  <b>Terr Corr Meth:</b>  <b>Terr Corr Error:</b></p>
<p><b>Survey Id:</b> 199904  <b>Survey Name:</b> West Wyalong Grav Along Seismic Lines - Marsden  <b>State:</b> NSW  <b>Country:</b> AUS  <b>Operator:</b> AGSO  <b>Contractor:</b> AGSO  <b>Processor:</b> AGSO  <b>Access Code:</b> O  <b>Reliability:</b>  <b>On/Off:</b> On  <b>Start Date:</b> 14/09/1999  <b>End Date:</b> 28/09/1999  <b>Spacemin:</b> 60  <b>Spacemax:</b> 60  <b>Stations:</b> 59  <b>Vessel Type:</b> 4W  <b>Vessel Name:</b> Toyota Landcruisers  <b>West Side:</b> 147.51689  <b>East Side:</b> 147.55448  <b>North Side:</b> -33.73277  <b>South Side:</b> -33.73293  <b>Geodetic Datum:</b> WGS84  <b>Loc Meth:</b> GPS  <b>Loc Acc:</b> 0.5  <b>Grd Elev Datum:</b> AHD  <b>Grd Elev Acc:</b> 0.5  <b>Grd Elev Meth:</b> GPS  <b>Gravity Datum:</b> I  <b>Gravity Acc:</b> 0.5  <b>Terr Corr Meth:</b>  <b>Terr Corr Error:</b></p>	<p><b>Survey Id:</b> 199908  <b>Survey Name:</b> Tanami - The Granites Infill  <b>State:</b> NT  <b>Country:</b> AUS  <b>Operator:</b> AGSO/NT Geological Survey  <b>Contractor:</b> Daishsat  <b>Processor:</b> Daishsat  <b>Access Code:</b> O  <b>Reliability:</b>  <b>On/Off:</b> On  <b>Start Date:</b> 17/06/1999  <b>End Date:</b> 7/08/1999  <b>Spacemin:</b> 1000  <b>Spacemax:</b> 4000  <b>Stations:</b> 3870  <b>Vessel Type:</b> RW  <b>Vessel Name:</b> Bell 47G5, Toyota Landcruisers  <b>West Side:</b> 129.00004  <b>East Side:</b> 131.04804  <b>North Side:</b> -18.98022  <b>South Side:</b> -21.52335  <b>Geodetic Datum:</b> GDA94  <b>Loc Meth:</b> GPS  <b>Loc Acc:</b> 0.1  <b>Grd Elev Datum:</b> AHD  <b>Grd Elev Acc:</b> 0.1  <b>Grd Elev Meth:</b> GPS  <b>Gravity Datum:</b> I  <b>Gravity Acc:</b> 0.2  <b>Terr Corr Meth:</b>  <b>Terr Corr Error:</b></p>

## Index of Gravity Surveys

<p><b>Survey Id:</b> 199911  <b>Survey Name:</b> Yilgarn Seismic Lines - Line 1  <b>State:</b> WA  <b>Country:</b> AUS  <b>Operator:</b> AGSO  <b>Contractor:</b> AGSO  <b>Processor:</b> AGSO  <b>Access Code:</b> O  <b>Reliability:</b>  <b>On/Off:</b> On  <b>Start Date:</b> 17/08/1999  <b>End Date:</b> 2/09/1999  <b>Spacemin:</b> 280  <b>Spacemax:</b> 280  <b>Stations:</b> 144  <b>Vessel Type:</b> 4W  <b>Vessel Name:</b>  <b>West Side:</b> 120.98678  <b>East Side:</b> 121.48965  <b>North Side:</b> -30.33451  <b>South Side:</b> -30.78333  <b>Geodetic Datum:</b> WGS84  <b>Loc Meth:</b> GPS  <b>Loc Acc:</b> 0.5  <b>Grd Elev Datum:</b> AHD  <b>Grd Elev Acc:</b> 0.5  <b>Grd Elev Meth:</b> GPS  <b>Gravity Datum:</b> I  <b>Gravity Acc:</b> 0.5  <b>Terr Corr Meth:</b>  <b>Terr Corr Error:</b></p>	<p><b>Survey Id:</b> 199912  <b>Survey Name:</b> Yilgarn Seismic Lines - Line 2  <b>State:</b> WA  <b>Country:</b> AUS  <b>Operator:</b> AGSO  <b>Contractor:</b> AGSO  <b>Processor:</b> AGSO  <b>Access Code:</b> O  <b>Reliability:</b>  <b>On/Off:</b> On  <b>Start Date:</b> 17/08/1999  <b>End Date:</b> 2/09/1999  <b>Spacemin:</b> 280  <b>Spacemax:</b> 280  <b>Stations:</b> 156  <b>Vessel Type:</b> 4W  <b>Vessel Name:</b>  <b>West Side:</b> 121.29671  <b>East Side:</b> 121.71176  <b>North Side:</b> -30.51767  <b>South Side:</b> -30.67616  <b>Geodetic Datum:</b> WGS84  <b>Loc Meth:</b> GPS  <b>Loc Acc:</b> 0.5  <b>Grd Elev Datum:</b> AHD  <b>Grd Elev Acc:</b> 0.5  <b>Grd Elev Meth:</b> GPS  <b>Gravity Datum:</b> I  <b>Gravity Acc:</b> 0.5  <b>Terr Corr Meth:</b>  <b>Terr Corr Error:</b></p>
<p><b>Survey Id:</b> 199913  <b>Survey Name:</b> Yilgarn Seismic Lines - Line 3  <b>State:</b> WA  <b>Country:</b> AUS  <b>Operator:</b> AGSO  <b>Contractor:</b> AGSO  <b>Processor:</b> AGSO  <b>Access Code:</b> O  <b>Reliability:</b>  <b>On/Off:</b> On  <b>Start Date:</b> 17/08/1999  <b>End Date:</b> 2/09/1999  <b>Spacemin:</b> 280  <b>Spacemax:</b> 280  <b>Stations:</b> 95  <b>Vessel Type:</b> 4W  <b>Vessel Name:</b>  <b>West Side:</b> 121.38245  <b>East Side:</b> 121.58791  <b>North Side:</b> -30.75643  <b>South Side:</b> -30.85414  <b>Geodetic Datum:</b> WGS84  <b>Loc Meth:</b> GPS  <b>Loc Acc:</b> 0.5  <b>Grd Elev Datum:</b> AHD  <b>Grd Elev Acc:</b> 0.5  <b>Grd Elev Meth:</b> GPS  <b>Gravity Datum:</b> I  <b>Gravity Acc:</b> 0.5  <b>Terr Corr Meth:</b>  <b>Terr Corr Error:</b></p>	<p><b>Survey Id:</b> 199914  <b>Survey Name:</b> Yilgarn Seismic Lines - Line 4  <b>State:</b> WA  <b>Country:</b> AUS  <b>Operator:</b> AGSO  <b>Contractor:</b> AGSO  <b>Processor:</b> AGSO  <b>Access Code:</b> O  <b>Reliability:</b>  <b>On/Off:</b> On  <b>Start Date:</b> 17/08/1999  <b>End Date:</b> 2/09/1999  <b>Spacemin:</b> 280  <b>Spacemax:</b> 280  <b>Stations:</b> 248  <b>Vessel Type:</b> 4W  <b>Vessel Name:</b>  <b>West Side:</b> 121.2188  <b>East Side:</b> 121.47893  <b>North Side:</b> -30.3374  <b>South Side:</b> -30.86521  <b>Geodetic Datum:</b> WGS84  <b>Loc Meth:</b> GPS  <b>Loc Acc:</b> 0.5  <b>Grd Elev Datum:</b> AHD  <b>Grd Elev Acc:</b> 0.5  <b>Grd Elev Meth:</b> GPS  <b>Gravity Datum:</b> I  <b>Gravity Acc:</b> 0.5  <b>Terr Corr Meth:</b>  <b>Terr Corr Error:</b></p>

## Index of Gravity Surveys

<p><b>Survey Id:</b> 199915  <b>Survey Name:</b> Yilgarn Seismic Lines - Line 5  <b>State:</b> WA  <b>Country:</b> AUS  <b>Operator:</b> AGSO  <b>Contractor:</b> AGSO  <b>Processor:</b> AGSO  <b>Access Code:</b> O  <b>Reliability:</b>  <b>On/Off:</b> On  <b>Start Date:</b> 17/08/1999  <b>End Date:</b> 2/09/1999  <b>Spacemin:</b> 280  <b>Spacemax:</b> 280  <b>Stations:</b> 84  <b>Vessel Type:</b> 4W  <b>Vessel Name:</b>  <b>West Side:</b> 121.49535  <b>East Side:</b> 121.65795  <b>North Side:</b> -30.44593  <b>South Side:</b> -30.64432  <b>Geodetic Datum:</b> WGS84  <b>Loc Meth:</b> GPS  <b>Loc Acc:</b> 0.5  <b>Grd Elev Datum:</b> AHD  <b>Grd Elev Acc:</b> 0.5  <b>Grd Elev Meth:</b> GPS  <b>Gravity Datum:</b> I  <b>Gravity Acc:</b> 0.5  <b>Terr Corr Meth:</b>  <b>Terr Corr Error:</b></p>	<p><b>Survey Id:</b> 199920  <b>Survey Name:</b> Mount Robe Regional  <b>State:</b> NSW  <b>Country:</b> AUS  <b>Operator:</b> Pasminco  <b>Contractor:</b>  <b>Processor:</b>  <b>Access Code:</b> O  <b>Reliability:</b>  <b>On/Off:</b> On  <b>Start Date:</b>  <b>End Date:</b>  <b>Spacemin:</b> 500  <b>Spacemax:</b> 1000  <b>Stations:</b> 1536  <b>Vessel Type:</b>  <b>Vessel Name:</b>  <b>West Side:</b> 141.16896  <b>East Side:</b> 141.46884  <b>North Side:</b> -31.58451  <b>South Side:</b> -32.00284  <b>Geodetic Datum:</b> AGD66  <b>Loc Meth:</b> GPS  <b>Loc Acc:</b> 0.5  <b>Grd Elev Datum:</b> AHD  <b>Grd Elev Acc:</b> 0.3  <b>Grd Elev Meth:</b> GPS  <b>Gravity Datum:</b> N  <b>Gravity Acc:</b> 0.1  <b>Terr Corr Meth:</b>  <b>Terr Corr Error:</b></p>
<p><b>Survey Id:</b> 199921  <b>Survey Name:</b> Felspar Creek - Elizabeth Tank  <b>State:</b> NSW  <b>Country:</b> AUS  <b>Operator:</b> Pasminco  <b>Contractor:</b>  <b>Processor:</b>  <b>Access Code:</b> O  <b>Reliability:</b>  <b>On/Off:</b> On  <b>Start Date:</b>  <b>End Date:</b>  <b>Spacemin:</b> 500  <b>Spacemax:</b> 500  <b>Stations:</b> 1749  <b>Vessel Type:</b>  <b>Vessel Name:</b>  <b>West Side:</b> 141.05262  <b>East Side:</b> 141.46884  <b>North Side:</b> -31.86825  <b>South Side:</b> -32.32987  <b>Geodetic Datum:</b> AGD66  <b>Loc Meth:</b> GPS  <b>Loc Acc:</b> 0.5  <b>Grd Elev Datum:</b> AHD  <b>Grd Elev Acc:</b> 0.3  <b>Grd Elev Meth:</b> GPS  <b>Gravity Datum:</b> N  <b>Gravity Acc:</b> 0.1  <b>Terr Corr Meth:</b> RTC  <b>Terr Corr Error:</b></p>	<p><b>Survey Id:</b> 199930  <b>Survey Name:</b> Wangaratta 1:250,000 Infill  <b>State:</b> VIC  <b>Country:</b> AUS  <b>Operator:</b>  <b>Contractor:</b>  <b>Processor:</b>  <b>Access Code:</b> O  <b>Reliability:</b>  <b>On/Off:</b> On  <b>Start Date:</b>  <b>End Date:</b>  <b>Spacemin:</b>  <b>Spacemax:</b>  <b>Stations:</b> 5142  <b>Vessel Type:</b>  <b>Vessel Name:</b>  <b>West Side:</b> 145.50010  <b>East Side:</b> 147.49619  <b>North Side:</b> -36.00037  <b>South Side:</b> -37.01075  <b>Geodetic Datum:</b> AGD66  <b>Loc Meth:</b>  <b>Loc Acc:</b> 1  <b>Grd Elev Datum:</b> AHD  <b>Grd Elev Acc:</b> 1  <b>Grd Elev Meth:</b>  <b>Gravity Datum:</b> I  <b>Gravity Acc:</b> 0.5  <b>Terr Corr Meth:</b> DFA  <b>Terr Corr Error:</b></p>

## Index of Gravity Surveys

<p><b>Survey Id:</b> 199931  <b>Survey Name:</b> Maffra Moe Traralgon Yarram  1:100,000 Infill  <b>State:</b> VIC  <b>Country:</b> AUS  <b>Operator:</b>  <b>Contractor:</b>  <b>Processor:</b>  <b>Access Code:</b> O  <b>Reliability:</b>  <b>On/Off:</b> On  <b>Start Date:</b>  <b>End Date:</b>  <b>Spacemin:</b>  <b>Spacemax:</b>  <b>Stations:</b> 2437  <b>Vessel Type:</b>  <b>Vessel Name:</b>  <b>West Side:</b> 145.49980  <b>East Side:</b> 147.01025  <b>North Side:</b> -37.79760  <b>South Side:</b> -39.12510  <b>Geodetic Datum:</b> AGD66  <b>Loc Meth:</b> GPS  <b>Loc Acc:</b> 0.5  <b>Grd Elev Datum:</b> AHD  <b>Grd Elev Acc:</b> 0.38  <b>Grd Elev Meth:</b> GPS  <b>Gravity Datum:</b> I  <b>Gravity Acc:</b> 0.5  <b>Terr Corr Meth:</b> DFA  <b>Terr Corr Error:</b></p>	<p><b>Survey Id:</b> 199932  <b>Survey Name:</b> Orbost, Victoria Infill UR 1999/9  <b>State:</b> VIC  <b>Country:</b> AUS  <b>Operator:</b> Geological Survey of Victoria  <b>Contractor:</b> Geological Survey of Victoria  <b>Processor:</b> Geological Survey of Victoria  <b>Access Code:</b> O  <b>Reliability:</b>  <b>On/Off:</b> On  <b>Start Date:</b>  <b>End Date:</b>  <b>Spacemin:</b> 1500  <b>Spacemax:</b> 1500  <b>Stations:</b> 270  <b>Vessel Type:</b>  <b>Vessel Name:</b>  <b>West Side:</b> 148.00004  <b>East Side:</b> 148.50213  <b>North Side:</b> -37.49804  <b>South Side:</b> -37.86967  <b>Geodetic Datum:</b> AGD66  <b>Loc Meth:</b> GPS  <b>Loc Acc:</b> 1  <b>Grd Elev Datum:</b> AHD  <b>Grd Elev Acc:</b> 0.3  <b>Grd Elev Meth:</b> GPS  <b>Gravity Datum:</b> I  <b>Gravity Acc:</b> 0.5  <b>Terr Corr Meth:</b> DFA  <b>Terr Corr Error:</b></p>
<p><b>Survey Id:</b> 199933  <b>Survey Name:</b> Murrungowar Victoria Infill UR  2001/7  <b>State:</b> VIC  <b>Country:</b> AUS  <b>Operator:</b> Geological Survey of Victoria  <b>Contractor:</b> Geological Survey of Victoria  <b>Processor:</b> Geological Survey of Victoria  <b>Access Code:</b> O  <b>Reliability:</b>  <b>On/Off:</b> On  <b>Start Date:</b> 10/08/1999  <b>End Date:</b> 17/02/2000  <b>Spacemin:</b> 1500  <b>Spacemax:</b> 1500  <b>Stations:</b> 218  <b>Vessel Type:</b>  <b>Vessel Name:</b>  <b>West Side:</b> 148.50866  <b>East Side:</b> 148.99607  <b>North Side:</b> -37.49936  <b>South Side:</b> -37.78483  <b>Geodetic Datum:</b> AGD66  <b>Loc Meth:</b> GPS  <b>Loc Acc:</b> 1  <b>Grd Elev Datum:</b> AHD  <b>Grd Elev Acc:</b> 0.3  <b>Grd Elev Meth:</b> GPS  <b>Gravity Datum:</b> I  <b>Gravity Acc:</b> 0.5  <b>Terr Corr Meth:</b> DFA  <b>Terr Corr Error:</b></p>	<p><b>Survey Id:</b> 199934  <b>Survey Name:</b> Western Port Sorrento Victoria  Infill UR 2001/5  <b>State:</b> VIC  <b>Country:</b> AUS  <b>Operator:</b> Geological Survey of Victoria  <b>Contractor:</b> Geological Survey of Victoria  <b>Processor:</b> Geological Survey of Victoria  <b>Access Code:</b> O  <b>Reliability:</b>  <b>On/Off:</b> On  <b>Start Date:</b> 30/08/1999  <b>End Date:</b> 23/12/1999  <b>Spacemin:</b> 1500  <b>Spacemax:</b> 1500  <b>Stations:</b> 489  <b>Vessel Type:</b>  <b>Vessel Name:</b>  <b>West Side:</b> 144.65100  <b>East Side:</b> 145.50123  <b>North Side:</b> -37.95  <b>South Side:</b> -38.55592  <b>Geodetic Datum:</b> AGD66  <b>Loc Meth:</b> GPS  <b>Loc Acc:</b> 1  <b>Grd Elev Datum:</b> AHD  <b>Grd Elev Acc:</b> 0.3  <b>Grd Elev Meth:</b> GPS  <b>Gravity Datum:</b> I  <b>Gravity Acc:</b> 0.5  <b>Terr Corr Meth:</b> DFA  <b>Terr Corr Error:</b></p>

## Index of Gravity Surveys

<p><b>Survey Id:</b> 199950  <b>Survey Name:</b> Billeroo Jacks, BHP data, SA Detailed Gravity Survey 99A3  <b>State:</b> SA  <b>Country:</b> AUS  <b>Operator:</b> BHP  <b>Contractor:</b>  <b>Processor:</b>  <b>Access Code:</b> R  <b>Reliability:</b>  <b>On/Off:</b> On  <b>Start Date:</b>  <b>End Date:</b>  <b>Spacemin:</b> 230  <b>Spacemax:</b> 1000  <b>Stations:</b> 1070  <b>Vessel Type:</b>  <b>Vessel Name:</b>  <b>West Side:</b> 140.16849  <b>East Side:</b> 140.32846  <b>North Side:</b> -31.19009  <b>South Side:</b> -31.41730  <b>Geodetic Datum:</b> AGD66  <b>Loc Meth:</b>  <b>Loc Acc:</b> 1  <b>Grd Elev Datum:</b> AHD  <b>Grd Elev Acc:</b> 1  <b>Grd Elev Meth:</b>  <b>Gravity Datum:</b> N  <b>Gravity Acc:</b> 0.5  <b>Terr Corr Meth:</b>  <b>Terr Corr Error:</b></p>	<p><b>Survey Id:</b> 199951  <b>Survey Name:</b> Grav Survey SA 99A1  <b>State:</b> SA  <b>Country:</b> AUS  <b>Operator:</b>  <b>Contractor:</b>  <b>Processor:</b>  <b>Access Code:</b> O  <b>Reliability:</b>  <b>On/Off:</b> On  <b>Start Date:</b>  <b>End Date:</b>  <b>Spacemin:</b> 1000  <b>Spacemax:</b> 1000  <b>Stations:</b> 1651  <b>Vessel Type:</b>  <b>Vessel Name:</b>  <b>West Side:</b> 139.98793  <b>East Side:</b> 140.999  <b>North Side:</b> -31.12582  <b>South Side:</b> -31.5965  <b>Geodetic Datum:</b> AGD66  <b>Loc Meth:</b>  <b>Loc Acc:</b> 1  <b>Grd Elev Datum:</b> AHD  <b>Grd Elev Acc:</b> 1  <b>Grd Elev Meth:</b>  <b>Gravity Datum:</b> O  <b>Gravity Acc:</b> 0.5  <b>Terr Corr Meth:</b>  <b>Terr Corr Error:</b></p>
<p><b>Survey Id:</b> 199953  <b>Survey Name:</b> EL2127 Env9145 Wompinnie, SA Detailed Gravity Traverses  <b>State:</b> SA  <b>Country:</b> AUS  <b>Operator:</b> MIM  <b>Contractor:</b>  <b>Processor:</b>  <b>Access Code:</b> R  <b>Reliability:</b>  <b>On/Off:</b> On  <b>Start Date:</b> 28/06/1999  <b>End Date:</b> 29/06/1999  <b>Spacemin:</b> 100  <b>Spacemax:</b> 1000  <b>Stations:</b> 327  <b>Vessel Type:</b>  <b>Vessel Name:</b>  <b>West Side:</b> 140.70486  <b>East Side:</b> 140.7895  <b>North Side:</b> -31.97616  <b>South Side:</b> -32.04834  <b>Geodetic Datum:</b> WGS84  <b>Loc Meth:</b> GPS  <b>Loc Acc:</b> 0.5  <b>Grd Elev Datum:</b> AHD  <b>Grd Elev Acc:</b> 0.3  <b>Grd Elev Meth:</b> GPS  <b>Gravity Datum:</b> N  <b>Gravity Acc:</b> 0.1  <b>Terr Corr Meth:</b>  <b>Terr Corr Error:</b></p>	<p><b>Survey Id:</b> 199954  <b>Survey Name:</b> SA Detailed Gravity Survey 99A4  <b>State:</b> SA  <b>Country:</b> AUS  <b>Operator:</b>  <b>Contractor:</b>  <b>Processor:</b>  <b>Access Code:</b> O  <b>Reliability:</b>  <b>On/Off:</b> On  <b>Start Date:</b>  <b>End Date:</b>  <b>Spacemin:</b> 800  <b>Spacemax:</b> 800  <b>Stations:</b> 204  <b>Vessel Type:</b>  <b>Vessel Name:</b>  <b>West Side:</b> 134.74856  <b>East Side:</b> 134.98823  <b>North Side:</b> -31.99795  <b>South Side:</b> -32.15577  <b>Geodetic Datum:</b> AGD66  <b>Loc Meth:</b>  <b>Loc Acc:</b> 1  <b>Grd Elev Datum:</b> AHD  <b>Grd Elev Acc:</b> 1  <b>Grd Elev Meth:</b>  <b>Gravity Datum:</b> P  <b>Gravity Acc:</b> 0.5  <b>Terr Corr Meth:</b>  <b>Terr Corr Error:</b></p>



## Index of Gravity Surveys

<p><b>Survey Id:</b> 199955  <b>Survey Name:</b> EL1955 Env8944 North Well,  SA Detailed Gravity  <b>State:</b> SA  <b>Country:</b> AUS  <b>Operator:</b> MIM  <b>Contractor:</b>  <b>Processor:</b>  <b>Access Code:</b> R  <b>Reliability:</b>  <b>On/Off:</b> On  <b>Start Date:</b>  <b>End Date:</b>  <b>Spacemin:</b> 100  <b>Spacemax:</b> 500  <b>Stations:</b> 1151  <b>Vessel Type:</b>  <b>Vessel Name:</b>  <b>West Side:</b> 135.10433  <b>East Side:</b> 135.35697  <b>North Side:</b> -30.54727  <b>South Side:</b> -30.91228  <b>Geodetic Datum:</b> AGD66  <b>Loc Meth:</b>  <b>Loc Acc:</b> 1  <b>Grd Elev Datum:</b> AHD  <b>Grd Elev Acc:</b> 1  <b>Grd Elev Meth:</b>  <b>Gravity Datum:</b> N  <b>Gravity Acc:</b> 0.5  <b>Terr Corr Meth:</b>  <b>Terr Corr Error:</b></p>	<p><b>Survey Id:</b> 199956  <b>Survey Name:</b> EL2516 Env9530 Hunter Hill,  SA Detailed Gravity  <b>State:</b> SA  <b>Country:</b> AUS  <b>Operator:</b> Stuart Metals NL  <b>Contractor:</b>  <b>Processor:</b>  <b>Access Code:</b> R  <b>Reliability:</b>  <b>On/Off:</b> On  <b>Start Date:</b>  <b>End Date:</b>  <b>Spacemin:</b> 100  <b>Spacemax:</b> 1000  <b>Stations:</b> 512  <b>Vessel Type:</b>  <b>Vessel Name:</b>  <b>West Side:</b> 137.26724  <b>East Side:</b> 137.36867  <b>North Side:</b> -31.09900  <b>South Side:</b> -31.33968  <b>Geodetic Datum:</b> AGD66  <b>Loc Meth:</b> GPS  <b>Loc Acc:</b> 0.5  <b>Grd Elev Datum:</b> AHD  <b>Grd Elev Acc:</b> 0.3  <b>Grd Elev Meth:</b> GPS  <b>Gravity Datum:</b> N  <b>Gravity Acc:</b> 0.5  <b>Terr Corr Meth:</b>  <b>Terr Corr Error:</b></p>
<p><b>Survey Id:</b> 199957  <b>Survey Name:</b> EL2567 Env9589 Bowen Hill,  SA Detailed Gravity Survey  99A2  <b>State:</b> SA  <b>Country:</b> AUS  <b>Operator:</b> Stuart Metals NL  <b>Contractor:</b>  <b>Processor:</b>  <b>Access Code:</b> R  <b>Reliability:</b>  <b>On/Off:</b> On  <b>Start Date:</b>  <b>End Date:</b>  <b>Spacemin:</b> 200  <b>Spacemax:</b> 2200  <b>Stations:</b> 517  <b>Vessel Type:</b>  <b>Vessel Name:</b>  <b>West Side:</b> 136.81669  <b>East Side:</b> 136.99892  <b>North Side:</b> -31.78702  <b>South Side:</b> -31.91688  <b>Geodetic Datum:</b> AGD66  <b>Loc Meth:</b> GPS  <b>Loc Acc:</b> 0.5  <b>Grd Elev Datum:</b> AHD  <b>Grd Elev Acc:</b> 0.3  <b>Grd Elev Meth:</b> GPS  <b>Gravity Datum:</b> N  <b>Gravity Acc:</b> 0.5  <b>Terr Corr Meth:</b>  <b>Terr Corr Error:</b></p>	<p><b>Survey Id:</b> 199961  <b>Survey Name:</b> Kingston Infill gravity-geochem  <b>State:</b> WA  <b>Country:</b> AUS  <b>Operator:</b> AGSO/Geological Survey of WA  <b>Contractor:</b> Geological Survey of WA  <b>Processor:</b> Geological Survey of WA  <b>Access Code:</b> O  <b>Reliability:</b>  <b>On/Off:</b> On  <b>Start Date:</b> 12/04/1998  <b>End Date:</b> 27/04/1998  <b>Spacemin:</b> 4000  <b>Spacemax:</b> 4000  <b>Stations:</b> 1131  <b>Vessel Type:</b> RW  <b>Vessel Name:</b> Bell 206B Jet Ranger, 4WD's  <b>West Side:</b> 121.50016  <b>East Side:</b> 122.99908  <b>North Side:</b> -26.00156  <b>South Side:</b> -26.99377  <b>Geodetic Datum:</b> AGD66  <b>Loc Meth:</b> GPS  <b>Loc Acc:</b> 0.5  <b>Grd Elev Datum:</b> AHD  <b>Grd Elev Acc:</b> 0.5  <b>Grd Elev Meth:</b> GPS  <b>Gravity Datum:</b> I  <b>Gravity Acc:</b> 0.2  <b>Terr Corr Meth:</b>  <b>Terr Corr Error:</b></p>

## Index of Gravity Surveys

<b>Survey Id:</b>	199962	<b>Survey Id:</b>	199963
<b>Survey Name:</b>	Stanley Geochem-Grav	<b>Survey Name:</b>	Winning Pool gravity/geochem
<b>State:</b>	WA	<b>State:</b>	WA
<b>Country:</b>	AUS	<b>Country:</b>	AUS
<b>Operator:</b>	AGSO/Geological Survey of WA	<b>Operator:</b>	AGSO/Geological Survey of WA
<b>Contractor:</b>	Geological Survey of WA	<b>Contractor:</b>	Geological Survey of WA
<b>Processor:</b>	Geological Survey of WA	<b>Processor:</b>	Geological Survey of WA
<b>Access Code:</b>	O	<b>Access Code:</b>	O
<b>Reliability:</b>		<b>Reliability:</b>	
<b>On/Off:</b>	On	<b>On/Off:</b>	On
<b>Start Date:</b>	29/05/1998	<b>Start Date:</b>	21/07/1999
<b>End Date:</b>	10/06/1998	<b>End Date:</b>	28/07/1999
<b>Spacemin:</b>	4000	<b>Spacemin:</b>	4000
<b>Spacemax:</b>	4000	<b>Spacemax:</b>	4000
<b>Stations:</b>	1100	<b>Stations:</b>	605
<b>Vessel Type:</b>	RW	<b>Vessel Type:</b>	RW
<b>Vessel Name:</b>	Bell 206B Jet Ranger, 4WD's	<b>Vessel Name:</b>	Bell 206B Jet Ranger, 4WD's
<b>West Side:</b>	121.51449	<b>West Side:</b>	114.22177
<b>East Side:</b>	123.00103	<b>East Side:</b>	115.49772
<b>North Side:</b>	-25.00227	<b>North Side:</b>	-23.00179
<b>South Side:</b>	-26.16044	<b>South Side:</b>	-23.99073
<b>Geodetic Datum:</b>	WGS84	<b>Geodetic Datum:</b>	WGS84
<b>Loc Meth:</b>	GPS	<b>Loc Meth:</b>	GPS
<b>Loc Acc:</b>	0.5	<b>Loc Acc:</b>	0.5
<b>Grd Elev Datum:</b>	AHD	<b>Grd Elev Datum:</b>	AHD
<b>Grd Elev Acc:</b>	0.5	<b>Grd Elev Acc:</b>	0.5
<b>Grd Elev Meth:</b>	GPS	<b>Grd Elev Meth:</b>	GPS
<b>Gravity Datum:</b>	I	<b>Gravity Datum:</b>	I
<b>Gravity Acc:</b>	0.2	<b>Gravity Acc:</b>	0.2
<b>Terr Corr Meth:</b>		<b>Terr Corr Meth:</b>	
<b>Terr Corr Error:</b>		<b>Terr Corr Error:</b>	

<b>Survey Id:</b>	199964	<b>Survey Id:</b>	199965
<b>Survey Name:</b>	Hamersley Iron Detailed Data	<b>Survey Name:</b>	South Dongara
<b>State:</b>	WA	<b>State:</b>	WA
<b>Country:</b>	AUS	<b>Country:</b>	AUS
<b>Operator:</b>	Hamersley Iron	<b>Operator:</b>	GSWA
<b>Contractor:</b>		<b>Contractor:</b>	
<b>Processor:</b>		<b>Processor:</b>	GSWA
<b>Access Code:</b>	O	<b>Access Code:</b>	O
<b>Reliability:</b>		<b>Reliability:</b>	
<b>On/Off:</b>	On	<b>On/Off:</b>	On
<b>Start Date:</b>	1/01/1973	<b>Start Date:</b>	15/09/1999
<b>End Date:</b>	31/12/1999	<b>End Date:</b>	19/10/1999
<b>Spacemin:</b>		<b>Spacemin:</b>	300
<b>Spacemax:</b>		<b>Spacemax:</b>	1000
<b>Stations:</b>	80469	<b>Stations:</b>	2876
<b>Vessel Type:</b>		<b>Vessel Type:</b>	
<b>Vessel Name:</b>		<b>Vessel Name:</b>	
<b>West Side:</b>	116.05326	<b>West Side:</b>	114.99005
<b>East Side:</b>	120.17116	<b>East Side:</b>	115.22967
<b>North Side:</b>	-21.66801	<b>North Side:</b>	-29.26996
<b>South Side:</b>	-23.90524	<b>South Side:</b>	-29.60165
<b>Geodetic Datum:</b>	GDA94	<b>Geodetic Datum:</b>	GDA94
<b>Loc Meth:</b>	COM	<b>Loc Meth:</b>	GPS
<b>Loc Acc:</b>	52.77	<b>Loc Acc:</b>	2
<b>Grd Elev Datum:</b>	AHD	<b>Grd Elev Datum:</b>	AHD
<b>Grd Elev Acc:</b>	2.07	<b>Grd Elev Acc:</b>	0.4
<b>Grd Elev Meth:</b>	COM	<b>Grd Elev Meth:</b>	GPS
<b>Gravity Datum:</b>	N	<b>Gravity Datum:</b>	I
<b>Gravity Acc:</b>	1.52	<b>Gravity Acc:</b>	0.06
<b>Terr Corr Meth:</b>		<b>Terr Corr Meth:</b>	
<b>Terr Corr Error:</b>		<b>Terr Corr Error:</b>	

## Index of Gravity Surveys

<p><b>Survey Id:</b> 199966  <b>Survey Name:</b> Billaroo Bore Detailed Gravity Survey  <b>State:</b> WA  <b>Country:</b> AUS  <b>Operator:</b> Hamersley Iron  <b>Contractor:</b>  <b>Processor:</b>  <b>Access Code:</b> O  <b>Reliability:</b>  <b>On/Off:</b> On  <b>Start Date:</b>  <b>End Date:</b>  <b>Spacemin:</b> 200  <b>Spacemax:</b> 200  <b>Stations:</b> 56  <b>Vessel Type:</b>  <b>Vessel Name:</b>  <b>West Side:</b> 116.34381  <b>East Side:</b> 116.34403  <b>North Side:</b> -22.62164  <b>South Side:</b> -22.63149  <b>Geodetic Datum:</b> GDA94  <b>Loc Meth:</b> SUR  <b>Loc Acc:</b> 0.1  <b>Grd Elev Datum:</b> AHD  <b>Grd Elev Acc:</b> 0.1  <b>Grd Elev Meth:</b> SUR  <b>Gravity Datum:</b> O  <b>Gravity Acc:</b> 0.3  <b>Terr Corr Meth:</b>  <b>Terr Corr Error:</b></p>	<p><b>Survey Id:</b> 199979  <b>Survey Name:</b> Tasmania Detailed Grav Traverse  <b>State:</b> TAS  <b>Country:</b> AUS  <b>Operator:</b>  <b>Contractor:</b>  <b>Processor:</b>  <b>Access Code:</b> O  <b>Reliability:</b>  <b>On/Off:</b> On  <b>Start Date:</b>  <b>End Date:</b>  <b>Spacemin:</b> 100  <b>Spacemax:</b> 150  <b>Stations:</b> 363  <b>Vessel Type:</b>  <b>Vessel Name:</b>  <b>West Side:</b> 146.61252  <b>East Side:</b> 146.89795  <b>North Side:</b> -41.15924  <b>South Side:</b> -41.36314  <b>Geodetic Datum:</b> AGD66  <b>Loc Meth:</b>  <b>Loc Acc:</b> 1  <b>Grd Elev Datum:</b> AHD  <b>Grd Elev Acc:</b> 1  <b>Grd Elev Meth:</b>  <b>Gravity Datum:</b> O  <b>Gravity Acc:</b> 0.5  <b>Terr Corr Meth:</b>  <b>Terr Corr Error:</b></p>
--	---

<p><b>Survey Id:</b> 199992  <b>Survey Name:</b> The Granites-Tanami AFGN  <b>State:</b> NT  <b>Country:</b> AUS  <b>Operator:</b> AGSO  <b>Contractor:</b> AGSO  <b>Processor:</b> AGSO  <b>Access Code:</b> O  <b>Reliability:</b>  <b>On/Off:</b> On  <b>Start Date:</b> 8/04/1999  <b>End Date:</b> 18/04/1999  <b>Spacemin:</b>  <b>Spacemax:</b>  <b>Stations:</b> 9  <b>Vessel Type:</b> 4W  <b>Vessel Name:</b>  <b>West Side:</b> 127.66944  <b>East Side:</b> 133.88111  <b>North Side:</b> -18.23528  <b>South Side:</b> -23.75853  <b>Geodetic Datum:</b> GDA94  <b>Loc Meth:</b> MAN  <b>Loc Acc:</b> 100  <b>Grd Elev Datum:</b> AHD  <b>Grd Elev Acc:</b> 0.5  <b>Grd Elev Meth:</b> MAP  <b>Gravity Datum:</b> N  <b>Gravity Acc:</b> 0.03  <b>Terr Corr Meth:</b>  <b>Terr Corr Error:</b></p>	<p><b>Survey Id:</b> 200021  <b>Survey Name:</b> Enngonia Survey  <b>State:</b> NSW  <b>Country:</b> AUS  <b>Operator:</b>  <b>Contractor:</b>  <b>Processor:</b>  <b>Access Code:</b> O  <b>Reliability:</b>  <b>On/Off:</b> On  <b>Start Date:</b> 16/11/2000  <b>End Date:</b> 2/12/2000  <b>Spacemin:</b> 4000  <b>Spacemax:</b> 4000  <b>Stations:</b> 776  <b>Vessel Type:</b>  <b>Vessel Name:</b>  <b>West Side:</b> 145.49150  <b>East Side:</b> 146.98266  <b>North Side:</b> -29.01723  <b>South Side:</b> -29.74809  <b>Geodetic Datum:</b> GDA94  <b>Loc Meth:</b>  <b>Loc Acc:</b> 1  <b>Grd Elev Datum:</b> AHD  <b>Grd Elev Acc:</b> 1  <b>Grd Elev Meth:</b>  <b>Gravity Datum:</b> N  <b>Gravity Acc:</b> 0.1  <b>Terr Corr Meth:</b>  <b>Terr Corr Error:</b></p>
---	--

## Index of Gravity Surveys

<p><b>Survey Id:</b> 200022  <b>Survey Name:</b> Narrabri Survey  <b>State:</b> NSW  <b>Country:</b> AUS  <b>Operator:</b>  <b>Contractor:</b>  <b>Processor:</b>  <b>Access Code:</b> O  <b>Reliability:</b>  <b>On/Off:</b> On  <b>Start Date:</b> 6/12/2000  <b>End Date:</b> 19/12/2000  <b>Spacemin:</b> 3500  <b>Spacemax:</b> 4000  <b>Stations:</b> 884  <b>Vessel Type:</b>  <b>Vessel Name:</b>  <b>West Side:</b> 149.03845  <b>East Side:</b> 150.23818  <b>North Side:</b> -29.74113  <b>South Side:</b> -30.98405  <b>Geodetic Datum:</b> GDA94  <b>Loc Meth:</b>  <b>Loc Acc:</b> 1  <b>Grd Elev Datum:</b> AHD  <b>Grd Elev Acc:</b> 1  <b>Grd Elev Meth:</b>  <b>Gravity Datum:</b> N  <b>Gravity Acc:</b> 0.1  <b>Terr Corr Meth:</b>  <b>Terr Corr Error:</b></p>	<p><b>Survey Id:</b> 200029  <b>Survey Name:</b> East Cobar  <b>State:</b> NSW  <b>Country:</b> AUS  <b>Operator:</b> NSW Dept of Mineral Resources  <b>Contractor:</b> Fugro Ground Geophysics  <b>Processor:</b> Fugro Ground Geophysics  <b>Access Code:</b> O  <b>Reliability:</b>  <b>On/Off:</b> On  <b>Start Date:</b>  <b>End Date:</b>  <b>Spacemin:</b> 1000  <b>Spacemax:</b> 4000  <b>Stations:</b> 3506  <b>Vessel Type:</b>  <b>Vessel Name:</b>  <b>West Side:</b> 146.11838  <b>East Side:</b> 147.00472  <b>North Side:</b> -30.99696  <b>South Side:</b> -32.49857  <b>Geodetic Datum:</b> GDA94  <b>Loc Meth:</b>  <b>Loc Acc:</b> 1  <b>Grd Elev Datum:</b> AHD  <b>Grd Elev Acc:</b> 1  <b>Grd Elev Meth:</b>  <b>Gravity Datum:</b> N  <b>Gravity Acc:</b> 0.5  <b>Terr Corr Meth:</b>  <b>Terr Corr Error:</b></p>
<p><b>Survey Id:</b> 200032  <b>Survey Name:</b> Warburton Area Vic Infill  <b>State:</b> VIC  <b>Country:</b> AUS  <b>Operator:</b> Geological Survey of Victoria  <b>Contractor:</b> Tesla 10  <b>Processor:</b> Tesla 10  <b>Access Code:</b> O  <b>Reliability:</b>  <b>On/Off:</b> On  <b>Start Date:</b> 13/01/2003  <b>End Date:</b> 12/03/2003  <b>Spacemin:</b> 1500  <b>Spacemax:</b> 1500  <b>Stations:</b> 4469  <b>Vessel Type:</b>  <b>Vessel Name:</b>  <b>West Side:</b> 144.99962  <b>East Side:</b> 146.99871  <b>North Side:</b> -36.81350  <b>South Side:</b> -38.00168  <b>Geodetic Datum:</b> AGD66  <b>Loc Meth:</b> GPS  <b>Loc Acc:</b> 0.5  <b>Grd Elev Datum:</b> AHD  <b>Grd Elev Acc:</b> 0.3  <b>Grd Elev Meth:</b> GPS  <b>Gravity Datum:</b> I  <b>Gravity Acc:</b> 0.5  <b>Terr Corr Meth:</b> DFA  <b>Terr Corr Error:</b></p>	<p><b>Survey Id:</b> 200033  <b>Survey Name:</b> Cann Mallacoota Vic Infill  UR2001/6  <b>State:</b> VIC  <b>Country:</b> AUS  <b>Operator:</b> Geological Survey of Victoria  <b>Contractor:</b> Geological Survey of Victoria  <b>Processor:</b> Geological Survey of Victoria  <b>Access Code:</b> O  <b>Reliability:</b>  <b>On/Off:</b> On  <b>Start Date:</b> 12/04/2000  <b>End Date:</b> 26/07/2000  <b>Spacemin:</b> 1500  <b>Spacemax:</b> 1500  <b>Stations:</b> 461  <b>Vessel Type:</b>  <b>Vessel Name:</b>  <b>West Side:</b> 149.00157  <b>East Side:</b> 149.85910  <b>North Side:</b> -37.39931  <b>South Side:</b> -37.80298  <b>Geodetic Datum:</b> AGD66  <b>Loc Meth:</b> GPS  <b>Loc Acc:</b> 0.3  <b>Grd Elev Datum:</b> AHD  <b>Grd Elev Acc:</b> 0.3  <b>Grd Elev Meth:</b> GPS  <b>Gravity Datum:</b> I  <b>Gravity Acc:</b> 0.5  <b>Terr Corr Meth:</b> DFA  <b>Terr Corr Error:</b></p>

## Index of Gravity Surveys

<p><b>Survey Id:</b> 200034  <b>Survey Name:</b> Buffalo Vic Infill UR2001/8  <b>State:</b> VIC  <b>Country:</b> AUS  <b>Operator:</b> Geological Survey of Victoria  <b>Contractor:</b> Geological Survey of Victoria  <b>Processor:</b> Geological Survey of Victoria  <b>Access Code:</b> O  <b>Reliability:</b>  <b>On/Off:</b> On  <b>Start Date:</b> 10/05/2000  <b>End Date:</b> 18/05/2000  <b>Spacemin:</b> 1500  <b>Spacemax:</b> 1500  <b>Stations:</b> 189  <b>Vessel Type:</b>  <b>Vessel Name:</b>  <b>West Side:</b> 146.50014  <b>East Side:</b> 146.88670  <b>North Side:</b> -36.49941  <b>South Side:</b> -36.99641  <b>Geodetic Datum:</b> AGD66  <b>Loc Meth:</b> GPS  <b>Loc Acc:</b> 0.3  <b>Grd Elev Datum:</b> AHD  <b>Grd Elev Acc:</b> 0.3  <b>Grd Elev Meth:</b> GPS  <b>Gravity Datum:</b> I  <b>Gravity Acc:</b> 0.5  <b>Terr Corr Meth:</b> DFA  <b>Terr Corr Error:</b></p>	<p><b>Survey Id:</b> 200035  <b>Survey Name:</b> Wangaratta Vic Infill UR2001/9  <b>State:</b> VIC  <b>Country:</b> AUS  <b>Operator:</b> Geological Survey of Victoria  <b>Contractor:</b> Geological Survey of Victoria  <b>Processor:</b> Geological Survey of Victoria  <b>Access Code:</b> O  <b>Reliability:</b>  <b>On/Off:</b> On  <b>Start Date:</b> 8/08/2000  <b>End Date:</b> 31/10/2000  <b>Spacemin:</b> 1500  <b>Spacemax:</b> 1500  <b>Stations:</b> 849  <b>Vessel Type:</b>  <b>Vessel Name:</b>  <b>West Side:</b> 146.00097  <b>East Side:</b> 146.90602  <b>North Side:</b> -36.00131  <b>South Side:</b> -36.69298  <b>Geodetic Datum:</b> AGD66  <b>Loc Meth:</b> GPS  <b>Loc Acc:</b> 0.3  <b>Grd Elev Datum:</b> AHD  <b>Grd Elev Acc:</b> 0.3  <b>Grd Elev Meth:</b> GPS  <b>Gravity Datum:</b> I  <b>Gravity Acc:</b> 0.5  <b>Terr Corr Meth:</b> DFA  <b>Terr Corr Error:</b></p>
<p><b>Survey Id:</b> 200040  <b>Survey Name:</b> Boulia Springvale  <b>State:</b> QLD  <b>Country:</b> AUS  <b>Operator:</b> Geological Survey of Qld  <b>Contractor:</b>  <b>Processor:</b>  <b>Access Code:</b> O  <b>Reliability:</b>  <b>On/Off:</b> On  <b>Start Date:</b> 4/04/2000  <b>End Date:</b> 12/06/2000  <b>Spacemin:</b>  <b>Spacemax:</b>  <b>Stations:</b> 1952  <b>Vessel Type:</b>  <b>Vessel Name:</b>  <b>West Side:</b> 139.48765  <b>East Side:</b> 140.98416  <b>North Side:</b> -22.00171  <b>South Side:</b> -24.00713  <b>Geodetic Datum:</b> WGS84  <b>Loc Meth:</b>  <b>Loc Acc:</b> 1  <b>Grd Elev Datum:</b> AHD  <b>Grd Elev Acc:</b> 1  <b>Grd Elev Meth:</b>  <b>Gravity Datum:</b> N  <b>Gravity Acc:</b> 0.1  <b>Terr Corr Meth:</b>  <b>Terr Corr Error:</b></p>	<p><b>Survey Id:</b> 200050  <b>Survey Name:</b> EL2524 Beltana, SA, Detailed Gravity Survey  <b>State:</b> SA  <b>Country:</b> AUS  <b>Operator:</b> Perilya Ltd  <b>Contractor:</b> Haines Surveys  <b>Processor:</b> Haines Surveys  <b>Access Code:</b> R  <b>Reliability:</b>  <b>On/Off:</b> On  <b>Start Date:</b> 9/07/2000  <b>End Date:</b> 10/10/2000  <b>Spacemin:</b> 20  <b>Spacemax:</b> 80  <b>Stations:</b> 5870  <b>Vessel Type:</b>  <b>Vessel Name:</b>  <b>West Side:</b> 138.35718  <b>East Side:</b> 138.44399  <b>North Side:</b> -30.58805  <b>South Side:</b> -30.69702  <b>Geodetic Datum:</b> GDA94  <b>Loc Meth:</b> GPS  <b>Loc Acc:</b> 0.05  <b>Grd Elev Datum:</b> AHD  <b>Grd Elev Acc:</b> 0.05  <b>Grd Elev Meth:</b> GPS  <b>Gravity Datum:</b> N  <b>Gravity Acc:</b> 0.1  <b>Terr Corr Meth:</b> EST  <b>Terr Corr Error:</b></p>

## Index of Gravity Surveys

<p><b>Survey Id:</b> 200051  <b>Survey Name:</b> Black Hill Grav SA 00A1</p> <p><b>State:</b> SA  <b>Country:</b> AUS  <b>Operator:</b>  <b>Contractor:</b>  <b>Processor:</b>  <b>Access Code:</b> O  <b>Reliability:</b>  <b>On/Off:</b> On  <b>Start Date:</b>  <b>End Date:</b>  <b>Spacemin:</b> 200  <b>Spacemax:</b> 400  <b>Stations:</b> 259  <b>Vessel Type:</b>  <b>Vessel Name:</b>  <b>West Side:</b> 139.42391  <b>East Side:</b> 139.47885  <b>North Side:</b> -34.65043  <b>South Side:</b> -34.68720  <b>Geodetic Datum:</b> GDA94  <b>Loc Meth:</b>  <b>Loc Acc:</b> 1  <b>Grd Elev Datum:</b> AHD  <b>Grd Elev Acc:</b> 1  <b>Grd Elev Meth:</b>  <b>Gravity Datum:</b> N  <b>Gravity Acc:</b> 0.5  <b>Terr Corr Meth:</b>  <b>Terr Corr Error:</b></p>	<p><b>Survey Id:</b> 200052  <b>Survey Name:</b> EL2751 Env9796 Douglas Ck, SA, Detailed Gravity Survey</p> <p><b>State:</b> SA  <b>Country:</b> AUS  <b>Operator:</b> Rio Tinto Exploration Pty Ltd  <b>Contractor:</b> Daishsat  <b>Processor:</b> Daishsat  <b>Access Code:</b> R  <b>Reliability:</b>  <b>On/Off:</b> On  <b>Start Date:</b> 12/10/2000  <b>End Date:</b> 23/10/2000  <b>Spacemin:</b> 1000  <b>Spacemax:</b> 1000  <b>Stations:</b> 858  <b>Vessel Type:</b> 4W  <b>Vessel Name:</b> Landcruiser and Quad bike  <b>West Side:</b> 136.37145  <b>East Side:</b> 136.75294  <b>North Side:</b> -28.57263  <b>South Side:</b> -28.77405  <b>Geodetic Datum:</b> WGS84  <b>Loc Meth:</b> GPS  <b>Loc Acc:</b> 0.01  <b>Grd Elev Datum:</b> AHD  <b>Grd Elev Acc:</b> 0.02  <b>Grd Elev Meth:</b> GPS  <b>Gravity Datum:</b> N  <b>Gravity Acc:</b> 0.2  <b>Terr Corr Meth:</b>  <b>Terr Corr Error:</b></p>
<p><b>Survey Id:</b> 200053  <b>Survey Name:</b> EL2800 Env9754 Tregolana,SA, Semi Detailed Gravity Survey</p> <p><b>State:</b> SA  <b>Country:</b> AUS  <b>Operator:</b> Minotaur Gold</p> <p><b>Contractor:</b> Haines Surveys  <b>Processor:</b> Haines Surveys  <b>Access Code:</b> R  <b>Reliability:</b>  <b>On/Off:</b> On  <b>Start Date:</b> 23/11/2000  <b>End Date:</b> 30/11/2000  <b>Spacemin:</b> 1000  <b>Spacemax:</b> 2000  <b>Stations:</b> 251  <b>Vessel Type:</b>  <b>Vessel Name:</b>  <b>West Side:</b> 137.46337  <b>East Side:</b> 137.59957  <b>North Side:</b> -32.61797  <b>South Side:</b> -32.90811  <b>Geodetic Datum:</b> GDA94  <b>Loc Meth:</b> GPS  <b>Loc Acc:</b> 0.05  <b>Grd Elev Datum:</b> AHD  <b>Grd Elev Acc:</b> 0.05  <b>Grd Elev Meth:</b> GPS  <b>Gravity Datum:</b> N  <b>Gravity Acc:</b> 0.91  <b>Terr Corr Meth:</b>  <b>Terr Corr Error:</b></p>	<p><b>Survey Id:</b> 200054  <b>Survey Name:</b> EL2587 Env9793 Hawks Nest, SA Detailed Gravity Survey</p> <p><b>State:</b> SA  <b>Country:</b> AUS  <b>Operator:</b> South Australian Steel and Energy Pty Ltd  <b>Contractor:</b> Haines Surveys  <b>Processor:</b> Haines Surveys  <b>Access Code:</b> R  <b>Reliability:</b>  <b>On/Off:</b> On  <b>Start Date:</b> 23/10/2000  <b>End Date:</b> 5/11/2000  <b>Spacemin:</b> 10  <b>Spacemax:</b> 360  <b>Stations:</b> 2869  <b>Vessel Type:</b>  <b>Vessel Name:</b>  <b>West Side:</b> 135.10295  <b>East Side:</b> 135.19389  <b>North Side:</b> -29.97653  <b>South Side:</b> -30.01945  <b>Geodetic Datum:</b> GDA94  <b>Loc Meth:</b> GPS  <b>Loc Acc:</b> 0.5  <b>Grd Elev Datum:</b> AHD  <b>Grd Elev Acc:</b> 0.3  <b>Grd Elev Meth:</b> GPS  <b>Gravity Datum:</b> N  <b>Gravity Acc:</b> 0.1  <b>Terr Corr Meth:</b>  <b>Terr Corr Error:</b></p>

## Index of Gravity Surveys

<p><b>Survey Id:</b> 200055  <b>Survey Name:</b> EL2627 Env9736 Wilkawillina, SA Detailed Gravity Survey  <b>State:</b> SA  <b>Country:</b> AUS  <b>Operator:</b> Perilya Ltd  <b>Contractor:</b>  <b>Processor:</b>  <b>Access Code:</b> R  <b>Reliability:</b>  <b>On/Off:</b> On  <b>Start Date:</b>  <b>End Date:</b>  <b>Spacemin:</b> 20  <b>Spacemax:</b> 40  <b>Stations:</b> 486  <b>Vessel Type:</b>  <b>Vessel Name:</b>  <b>West Side:</b> 138.86873  <b>East Side:</b> 138.87326  <b>North Side:</b> -31.19351  <b>South Side:</b> -31.20833  <b>Geodetic Datum:</b> GDA94  <b>Loc Meth:</b> GPS  <b>Loc Acc:</b> 0.5  <b>Grd Elev Datum:</b> AHD  <b>Grd Elev Acc:</b> 0.3  <b>Grd Elev Meth:</b> GPS  <b>Gravity Datum:</b> N  <b>Gravity Acc:</b> 0.5  <b>Terr Corr Meth:</b> EFD  <b>Terr Corr Error:</b></p>	<p><b>Survey Id:</b> 200060  <b>Survey Name:</b> Grant's Patch Centaur Mining Data  <b>State:</b> WA  <b>Country:</b> AUS  <b>Operator:</b> Centaur Mining  <b>Contractor:</b> Tesla 10  <b>Processor:</b> Tesla 10  <b>Access Code:</b> O  <b>Reliability:</b>  <b>On/Off:</b> On  <b>Start Date:</b> 19/05/2000  <b>End Date:</b> 18/06/2000  <b>Spacemin:</b> 50  <b>Spacemax:</b> 200  <b>Stations:</b> 7230  <b>Vessel Type:</b> QB  <b>Vessel Name:</b>  <b>West Side:</b> 121.08464  <b>East Side:</b> 121.16743  <b>North Side:</b> -30.39107  <b>South Side:</b> -30.49563  <b>Geodetic Datum:</b> GDA94  <b>Loc Meth:</b> GPS  <b>Loc Acc:</b> 1  <b>Grd Elev Datum:</b> AHD  <b>Grd Elev Acc:</b> 0.1  <b>Grd Elev Meth:</b> GPS  <b>Gravity Datum:</b> N  <b>Gravity Acc:</b> 0.4  <b>Terr Corr Meth:</b>  <b>Terr Corr Error:</b></p>
<p><b>Survey Id:</b> 200061  <b>Survey Name:</b> Grant's Patch Contract Survey  <b>State:</b> WA  <b>Country:</b> AUS  <b>Operator:</b> AGSO  <b>Contractor:</b> Tesla 10  <b>Processor:</b> Tesla 10  <b>Access Code:</b> O  <b>Reliability:</b>  <b>On/Off:</b> On  <b>Start Date:</b> 19/05/2000  <b>End Date:</b> 18/06/2000  <b>Spacemin:</b> 50  <b>Spacemax:</b> 200  <b>Stations:</b> 5668  <b>Vessel Type:</b> QB  <b>Vessel Name:</b>  <b>West Side:</b> 121.08301  <b>East Side:</b> 121.16598  <b>North Side:</b> -30.44338  <b>South Side:</b> -30.52595  <b>Geodetic Datum:</b> GDA94  <b>Loc Meth:</b> GPS  <b>Loc Acc:</b> 0.03  <b>Grd Elev Datum:</b> AHD  <b>Grd Elev Acc:</b> 0.02  <b>Grd Elev Meth:</b> GPS  <b>Gravity Datum:</b> N  <b>Gravity Acc:</b> 0.4  <b>Terr Corr Meth:</b>  <b>Terr Corr Error:</b></p>	<p><b>Survey Id:</b> 200062  <b>Survey Name:</b> Eastern Goldfields - Laverton-Lake Carey  <b>State:</b> WA  <b>Country:</b> AUS  <b>Operator:</b> AGSO  <b>Contractor:</b> Fugro Ground Geophysics  <b>Processor:</b> Fugro Ground Geophysics  <b>Access Code:</b> O  <b>Reliability:</b>  <b>On/Off:</b> On  <b>Start Date:</b> 18/09/2000  <b>End Date:</b> 29/12/2000  <b>Spacemin:</b> 4000  <b>Spacemax:</b> 4000  <b>Stations:</b> 2668  <b>Vessel Type:</b> 4W  <b>Vessel Name:</b> vehicle, helicopter motorbike  <b>West Side:</b> 119.49479  <b>East Side:</b> 123.98934  <b>North Side:</b> -28.50007  <b>South Side:</b> -29.50159  <b>Geodetic Datum:</b> GDA94  <b>Loc Meth:</b> GPS  <b>Loc Acc:</b> 0.02  <b>Grd Elev Datum:</b> AHD  <b>Grd Elev Acc:</b> 0.05  <b>Grd Elev Meth:</b> GPS  <b>Gravity Datum:</b> I  <b>Gravity Acc:</b> 0.1  <b>Terr Corr Meth:</b>  <b>Terr Corr Error:</b></p>

## Index of Gravity Surveys

<p><b>Survey Id:</b> 200063  <b>Survey Name:</b> Eastern Goldfields - Lake Carey  <b>State:</b> WA  <b>Country:</b> AUS  <b>Operator:</b> AGSO  <b>Contractor:</b> Fugro Ground Geophysics  <b>Processor:</b> Fugro Ground Geophysics  <b>Access Code:</b> O  <b>Reliability:</b>  <b>On/Off:</b> On  <b>Start Date:</b> 18/09/2000  <b>End Date:</b> 29/12/2000  <b>Spacemin:</b> 1000  <b>Spacemax:</b> 1000  <b>Stations:</b> 5254  <b>Vessel Type:</b> RW  <b>Vessel Name:</b> RobinsonR44 Toyota Landcruiser  <b>West Side:</b> 121.95498  <b>East Side:</b> 122.68178  <b>North Side:</b> -28.37599  <b>South Side:</b> -29.49607  <b>Geodetic Datum:</b> GDA94  <b>Loc Meth:</b> GPS  <b>Loc Acc:</b> 0.02  <b>Grd Elev Datum:</b> AHD  <b>Grd Elev Acc:</b> 0.05  <b>Grd Elev Meth:</b> GPS  <b>Gravity Datum:</b> I  <b>Gravity Acc:</b> 0.1  <b>Terr Corr Meth:</b>  <b>Terr Corr Error:</b></p>	<p><b>Survey Id:</b> 200065  <b>Survey Name:</b> Byro  <b>State:</b> WA  <b>Country:</b> AUS  <b>Operator:</b> Geological Survey of WA  <b>Contractor:</b> Geological Survey of WA  <b>Processor:</b>  <b>Access Code:</b> O  <b>Reliability:</b>  <b>On/Off:</b> On  <b>Start Date:</b> 24/07/2000  <b>End Date:</b> 12/08/2002  <b>Spacemin:</b> 4000  <b>Spacemax:</b> 4000  <b>Stations:</b> 1272  <b>Vessel Type:</b> RW  <b>Vessel Name:</b> Bell 206B3 Land Cruiser 4WD  <b>West Side:</b> 115.50163  <b>East Side:</b> 116.9914  <b>North Side:</b> -26.00415  <b>South Side:</b> -26.99372  <b>Geodetic Datum:</b> WGS84  <b>Loc Meth:</b> GPS  <b>Loc Acc:</b> 5  <b>Grd Elev Datum:</b> AHD  <b>Grd Elev Acc:</b> 0.45  <b>Grd Elev Meth:</b> GPS  <b>Gravity Datum:</b> I  <b>Gravity Acc:</b> 1.8  <b>Terr Corr Meth:</b>  <b>Terr Corr Error:</b></p>
<p><b>Survey Id:</b> 200069  <b>Survey Name:</b> Laverton-Lake Carey Metex Data  <b>State:</b> WA  <b>Country:</b> AUS  <b>Operator:</b> Metex Resources NL  <b>Contractor:</b>  <b>Processor:</b>  <b>Access Code:</b> O  <b>Reliability:</b>  <b>On/Off:</b> On  <b>Start Date:</b>  <b>End Date:</b>  <b>Spacemin:</b>  <b>Spacemax:</b>  <b>Stations:</b> 339  <b>Vessel Type:</b>  <b>Vessel Name:</b>  <b>West Side:</b> 122.15181  <b>East Side:</b> 122.40851  <b>North Side:</b> -28.54539  <b>South Side:</b> -28.77093  <b>Geodetic Datum:</b> GDA94  <b>Loc Meth:</b> GPS  <b>Loc Acc:</b> 0.02  <b>Grd Elev Datum:</b> AHD  <b>Grd Elev Acc:</b> 0.05  <b>Grd Elev Meth:</b> GPS  <b>Gravity Datum:</b> I  <b>Gravity Acc:</b> 0.1  <b>Terr Corr Meth:</b>  <b>Terr Corr Error:</b></p>	<p><b>Survey Id:</b> 200080  <b>Survey Name:</b> South Georgina Basin Traverses Sandover, Marqua  <b>State:</b> NT  <b>Country:</b> AUS  <b>Operator:</b> Haines Surveys  <b>Contractor:</b> Geological Survey of NT  <b>Processor:</b>  <b>Access Code:</b> O  <b>Reliability:</b>  <b>On/Off:</b> On  <b>Start Date:</b> 23/07/2000  <b>End Date:</b> 27/07/2000  <b>Spacemin:</b> 500  <b>Spacemax:</b> 1000  <b>Stations:</b> 655  <b>Vessel Type:</b>  <b>Vessel Name:</b>  <b>West Side:</b> 133.93273  <b>East Side:</b> 137.35233  <b>North Side:</b> -21.73577  <b>South Side:</b> -23.55119  <b>Geodetic Datum:</b> GDA94  <b>Loc Meth:</b> GPS  <b>Loc Acc:</b> 0.05  <b>Grd Elev Datum:</b> AHD  <b>Grd Elev Acc:</b> 0.05  <b>Grd Elev Meth:</b> GPS  <b>Gravity Datum:</b> N  <b>Gravity Acc:</b> 0.1  <b>Terr Corr Meth:</b>  <b>Terr Corr Error:</b></p>



## Index of Gravity Surveys

<p><b>Survey Id:</b> 200089  <b>Survey Name:</b> South Georgina Basin Traverses            Numery Deepes  <b>State:</b> NT  <b>Country:</b> AUS  <b>Operator:</b> Haines Surveys  <b>Contractor:</b> Geological Survey of NT  <b>Processor:</b>  <b>Access Code:</b> O  <b>Reliability:</b>  <b>On/Off:</b> On  <b>Start Date:</b>  <b>End Date:</b>  <b>Spacemin:</b> 50  <b>Spacemax:</b> 100  <b>Stations:</b> 82  <b>Vessel Type:</b>  <b>Vessel Name:</b>  <b>West Side:</b> 135.60090  <b>East Side:</b> 135.64598  <b>North Side:</b> -23.51492  <b>South Side:</b> -23.56402  <b>Geodetic Datum:</b> GDA94  <b>Loc Meth:</b> GPS  <b>Loc Acc:</b> 0.05  <b>Grd Elev Datum:</b> AHD  <b>Grd Elev Acc:</b> 0.05  <b>Grd Elev Meth:</b> GPS  <b>Gravity Datum:</b> N  <b>Gravity Acc:</b> 0.1  <b>Terr Corr Meth:</b>  <b>Terr Corr Error:</b></p>	<p><b>Survey Id:</b> 200101  <b>Survey Name:</b> Giants Reef Tennant Creek Data  <b>State:</b> NT  <b>Country:</b> AUS  <b>Operator:</b> Giants Reef Mining Pty Ltd  <b>Contractor:</b> Daishsat  <b>Processor:</b>  <b>Access Code:</b> O  <b>Reliability:</b>  <b>On/Off:</b> On  <b>Start Date:</b> 2/06/2001  <b>End Date:</b> 8/06/2001  <b>Spacemin:</b> 1000  <b>Spacemax:</b> 1000  <b>Stations:</b> 837  <b>Vessel Type:</b> RW  <b>Vessel Name:</b> Helicopter, Ground Vehicle  <b>West Side:</b> 133.67429  <b>East Side:</b> 133.98955  <b>North Side:</b> -19.61839  <b>South Side:</b> -19.87434  <b>Geodetic Datum:</b> GDA94  <b>Loc Meth:</b> GPS  <b>Loc Acc:</b> 0.5  <b>Grd Elev Datum:</b> AHD  <b>Grd Elev Acc:</b> 0.3  <b>Grd Elev Meth:</b> GPS  <b>Gravity Datum:</b> N  <b>Gravity Acc:</b> 0.1  <b>Terr Corr Meth:</b>  <b>Terr Corr Error:</b></p>
<p><b>Survey Id:</b> 200120  <b>Survey Name:</b> North West Eromanga -            Tibooburra  <b>State:</b> NSW  <b>Country:</b> AUS  <b>Operator:</b>  <b>Contractor:</b> Scintrex  <b>Processor:</b> Scintrex  <b>Access Code:</b> O  <b>Reliability:</b>  <b>On/Off:</b> On  <b>Start Date:</b> 28/05/2001  <b>End Date:</b> 13/06/2001  <b>Spacemin:</b> 4000  <b>Spacemax:</b> 4000  <b>Stations:</b> 1767  <b>Vessel Type:</b>  <b>Vessel Name:</b>  <b>West Side:</b> 140.99916  <b>East Side:</b> 142.49978  <b>North Side:</b> -29.02619  <b>South Side:</b> -30.98388  <b>Geodetic Datum:</b> GDA94  <b>Loc Meth:</b>  <b>Loc Acc:</b> 1  <b>Grd Elev Datum:</b> AHD  <b>Grd Elev Acc:</b> 1  <b>Grd Elev Meth:</b>  <b>Gravity Datum:</b> N  <b>Gravity Acc:</b> 0.1  <b>Terr Corr Meth:</b>  <b>Terr Corr Error:</b></p>	<p><b>Survey Id:</b> 200121  <b>Survey Name:</b> Bulloo Overflow  <b>State:</b> NSW  <b>Country:</b> AUS  <b>Operator:</b> NSW Dept of Mineral Resources  <b>Contractor:</b> Fugro Ground Geophysics  <b>Processor:</b> Fugro Ground Geophysics  <b>Access Code:</b> O  <b>Reliability:</b>  <b>On/Off:</b> On  <b>Start Date:</b> 28/11/2001  <b>End Date:</b> 2/12/2001  <b>Spacemin:</b> 4000  <b>Spacemax:</b> 4000  <b>Stations:</b> 504  <b>Vessel Type:</b>  <b>Vessel Name:</b>  <b>West Side:</b> 142.51983  <b>East Side:</b> 143.35236  <b>North Side:</b> -29.01534  <b>South Side:</b> -30.00144  <b>Geodetic Datum:</b> GDA94  <b>Loc Meth:</b> GPS  <b>Loc Acc:</b> 0.5  <b>Grd Elev Datum:</b> AHD  <b>Grd Elev Acc:</b> 0.3  <b>Grd Elev Meth:</b> GPS  <b>Gravity Datum:</b> N  <b>Gravity Acc:</b> 0.1  <b>Terr Corr Meth:</b>  <b>Terr Corr Error:</b></p>

## Index of Gravity Surveys

<p><b>Survey Id:</b> 200132  <b>Survey Name:</b> Bogong and Omeo Area Vic Infill UR2001/12  <b>State:</b> VIC  <b>Country:</b> AUS  <b>Operator:</b> Geological Survey of Victoria  <b>Contractor:</b> Geological Survey of Victoria  <b>Processor:</b> Geological Survey of Victoria  <b>Access Code:</b> O  <b>Reliability:</b>  <b>On/Off:</b> On  <b>Start Date:</b> 1/03/2001  <b>End Date:</b> 9/06/2001  <b>Spacemin:</b> 500  <b>Spacemax:</b> 1500  <b>Stations:</b> 3415  <b>Vessel Type:</b> 4W  <b>Vessel Name:</b> Landcruiser  <b>West Side:</b> 146.99895  <b>East Side:</b> 148.99795  <b>North Side:</b> -36.49456  <b>South Side:</b> -37.75013  <b>Geodetic Datum:</b> AGD66  <b>Loc Meth:</b> GPS  <b>Loc Acc:</b> 1  <b>Grd Elev Datum:</b> AHD  <b>Grd Elev Acc:</b> 0.3  <b>Grd Elev Meth:</b> GPS  <b>Gravity Datum:</b> I  <b>Gravity Acc:</b> 0.5  <b>Terr Corr Meth:</b> DFA  <b>Terr Corr Error:</b></p>	<p><b>Survey Id:</b> 200133  <b>Survey Name:</b> Corryong Kosciuszko Rosewood Tallangatta Vic Infill  <b>State:</b> VIC  <b>Country:</b> AUS  <b>Operator:</b> Geological Survey of Victoria  <b>Contractor:</b> Geological Survey of Victoria  <b>Processor:</b> Geological Survey of Victoria  <b>Access Code:</b> O  <b>Reliability:</b>  <b>On/Off:</b> On  <b>Start Date:</b> 1/03/2001  <b>End Date:</b> 31/10/2001  <b>Spacemin:</b> 500  <b>Spacemax:</b> 1500  <b>Stations:</b> 1206  <b>Vessel Type:</b> 4W  <b>Vessel Name:</b> Landcruiser  <b>West Side:</b> 147.00040  <b>East Side:</b> 148.04958  <b>North Side:</b> -35.96069  <b>South Side:</b> -36.49793  <b>Geodetic Datum:</b> AGD66  <b>Loc Meth:</b> GPS  <b>Loc Acc:</b> 1  <b>Grd Elev Datum:</b> AHD  <b>Grd Elev Acc:</b> 0.3  <b>Grd Elev Meth:</b> GPS  <b>Gravity Datum:</b> I  <b>Gravity Acc:</b> 0.5  <b>Terr Corr Meth:</b> DFA  <b>Terr Corr Error:</b></p>
<p><b>Survey Id:</b> 200140  <b>Survey Name:</b> Isa Georgetown  <b>State:</b> QLD  <b>Country:</b> AUS  <b>Operator:</b> Qld Dept Minerals and Energy  <b>Contractor:</b> Fugro Ground Geophysics  <b>Processor:</b> Fugro Ground Geophysics  <b>Access Code:</b> O  <b>Reliability:</b>  <b>On/Off:</b> On  <b>Start Date:</b> 1/05/2001  <b>End Date:</b> 31/07/2001  <b>Spacemin:</b> 4000  <b>Spacemax:</b> 4000  <b>Stations:</b> 5237  <b>Vessel Type:</b> RW  <b>Vessel Name:</b> Robinson R44  <b>West Side:</b> 141.01256  <b>East Side:</b> 143.4877  <b>North Side:</b> -17.99254  <b>South Side:</b> -20.98159  <b>Geodetic Datum:</b> AGD66  <b>Loc Meth:</b> GPS  <b>Loc Acc:</b> 0.5  <b>Grd Elev Datum:</b> AHD  <b>Grd Elev Acc:</b> 0.5  <b>Grd Elev Meth:</b> GPS  <b>Gravity Datum:</b> N  <b>Gravity Acc:</b> 0.1  <b>Terr Corr Meth:</b>  <b>Terr Corr Error:</b></p>	<p><b>Survey Id:</b> 200142  <b>Survey Name:</b> Queensland Grav Data  <b>State:</b> QLD  <b>Country:</b> AUS  <b>Operator:</b>  <b>Contractor:</b> Qld Dept Minerals and Energy  <b>Processor:</b>  <b>Access Code:</b> O  <b>Reliability:</b>  <b>On/Off:</b> On  <b>Start Date:</b>  <b>End Date:</b>  <b>Spacemin:</b>  <b>Spacemax:</b>  <b>Stations:</b> 33  <b>Vessel Type:</b>  <b>Vessel Name:</b>  <b>West Side:</b> 141.135  <b>East Side:</b> 141.3008  <b>North Side:</b> -20.7995  <b>South Side:</b> -20.9804  <b>Geodetic Datum:</b> AGD66  <b>Loc Meth:</b>  <b>Loc Acc:</b> 1  <b>Grd Elev Datum:</b> AHD  <b>Grd Elev Acc:</b> 1  <b>Grd Elev Meth:</b>  <b>Gravity Datum:</b> I  <b>Gravity Acc:</b> 0.5  <b>Terr Corr Meth:</b>  <b>Terr Corr Error:</b></p>

## Index of Gravity Surveys

<p><b>Survey Id:</b> 200150  <b>Survey Name:</b> Gawler Craton, Sth Olympic Dam  <b>State:</b> SA  <b>Country:</b> AUS  <b>Operator:</b> Primary Industries and Resources South Australia (PIRSA)  <b>Contractor:</b> Scintrex  <b>Processor:</b> Scintrex  <b>Access Code:</b> O  <b>Reliability:</b>  <b>On/Off:</b> On  <b>Start Date:</b> 17/05/2001  <b>End Date:</b> 21/05/2001  <b>Spacemin:</b> 2000  <b>Spacemax:</b> 4000  <b>Stations:</b> 504  <b>Vessel Type:</b> RW  <b>Vessel Name:</b> Bell-47GA Toyota Lancruiser  <b>West Side:</b> 136.82731  <b>East Side:</b> 137.75353  <b>North Side:</b> -31.22949  <b>South Side:</b> -31.78432  <b>Geodetic Datum:</b> GDA94  <b>Loc Meth:</b> GPS  <b>Loc Acc:</b> 0.5  <b>Grd Elev Datum:</b> AHD  <b>Grd Elev Acc:</b> 0.3  <b>Grd Elev Meth:</b> GPS  <b>Gravity Datum:</b> N  <b>Gravity Acc:</b> 0.1  <b>Terr Corr Meth:</b>  <b>Terr Corr Error:</b></p>	<p><b>Survey Id:</b> 200151  <b>Survey Name:</b> Gawler Craton Lake Harris  <b>State:</b> SA  <b>Country:</b> AUS  <b>Operator:</b> Primary Industries and Resources South Australia  <b>Contractor:</b> Scintrex  <b>Processor:</b> Scintrex  <b>Access Code:</b> O  <b>Reliability:</b>  <b>On/Off:</b> On  <b>Start Date:</b> 13/04/2001  <b>End Date:</b> 30/04/2001  <b>Spacemin:</b> 1000  <b>Spacemax:</b> 4000  <b>Stations:</b> 1500  <b>Vessel Type:</b> 4W  <b>Vessel Name:</b> Toyota Landcruiser Traytops  <b>West Side:</b> 134.28909  <b>East Side:</b> 135.58565  <b>North Side:</b> -30.64978  <b>South Side:</b> -31.14795  <b>Geodetic Datum:</b> GDA94  <b>Loc Meth:</b> GPS  <b>Loc Acc:</b> 0.5  <b>Grd Elev Datum:</b> AHD  <b>Grd Elev Acc:</b> 0.3  <b>Grd Elev Meth:</b> GPS  <b>Gravity Datum:</b> N  <b>Gravity Acc:</b> 0.1  <b>Terr Corr Meth:</b>  <b>Terr Corr Error:</b></p>
<p><b>Survey Id:</b> 200152  <b>Survey Name:</b> Gawler Craton Mulgathing  <b>State:</b> SA  <b>Country:</b> AUS  <b>Operator:</b> PIRSA  <b>Contractor:</b> Scintrex  <b>Processor:</b> Scintrex  <b>Access Code:</b> O  <b>Reliability:</b>  <b>On/Off:</b> On  <b>Start Date:</b> 4/05/2001  <b>End Date:</b> 15/05/2001  <b>Spacemin:</b> 2000  <b>Spacemax:</b> 4000  <b>Stations:</b> 1529  <b>Vessel Type:</b> RW  <b>Vessel Name:</b> Bell-47GA toyota Lancruisers  <b>West Side:</b> 133.02851  <b>East Side:</b> 134.19494  <b>North Side:</b> -29.51270  <b>South Side:</b> -30.63652  <b>Geodetic Datum:</b> GDA94  <b>Loc Meth:</b> GPS  <b>Loc Acc:</b> 0.5  <b>Grd Elev Datum:</b> AHD  <b>Grd Elev Acc:</b> 0.3  <b>Grd Elev Meth:</b> GPS  <b>Gravity Datum:</b> N  <b>Gravity Acc:</b> 0.1  <b>Terr Corr Meth:</b>  <b>Terr Corr Error:</b></p>	<p><b>Survey Id:</b> 200153  <b>Survey Name:</b> EL2639, SA, Gunson Resources Detailed Gravity Survey  <b>State:</b> SA  <b>Country:</b> AUS  <b>Operator:</b> Gunson Resources  <b>Contractor:</b> Haines Surveys  <b>Processor:</b> Haines Surveys  <b>Access Code:</b> R  <b>Reliability:</b>  <b>On/Off:</b> On  <b>Start Date:</b> 2/01/2001  <b>End Date:</b> 31/05/2001  <b>Spacemin:</b> 250  <b>Spacemax:</b> 500  <b>Stations:</b> 1000  <b>Vessel Type:</b>  <b>Vessel Name:</b>  <b>West Side:</b> 137.10406  <b>East Side:</b> 137.3001  <b>North Side:</b> -31.35216  <b>South Side:</b> -31.48702  <b>Geodetic Datum:</b> GDA94  <b>Loc Meth:</b> GPS  <b>Loc Acc:</b> 0.5  <b>Grd Elev Datum:</b> AHD  <b>Grd Elev Acc:</b> 0.3  <b>Grd Elev Meth:</b> GPS  <b>Gravity Datum:</b> N  <b>Gravity Acc:</b> 0.1  <b>Terr Corr Meth:</b>  <b>Terr Corr Error:</b></p>

## Index of Gravity Surveys

<p><b>Survey Id:</b> 200154  <b>Survey Name:</b> EL2730 Env9785 Mintex, SA, Detailed Gravity Survey  <b>State:</b> SA  <b>Country:</b> AUS  <b>Operator:</b>  <b>Contractor:</b>  <b>Processor:</b>  <b>Access Code:</b> R  <b>Reliability:</b>  <b>On/Off:</b> On  <b>Start Date:</b>  <b>End Date:</b>  <b>Spacemin:</b> 400  <b>Spacemax:</b> 800  <b>Stations:</b> 130  <b>Vessel Type:</b>  <b>Vessel Name:</b>  <b>West Side:</b> 134.29114  <b>East Side:</b> 134.39763  <b>North Side:</b> -28.70945  <b>South Side:</b> -28.78559  <b>Geodetic Datum:</b> AGD66  <b>Loc Meth:</b> GPS  <b>Loc Acc:</b> 0.5  <b>Grd Elev Datum:</b> AHD  <b>Grd Elev Acc:</b> 0.3  <b>Grd Elev Meth:</b> GPS  <b>Gravity Datum:</b> N  <b>Gravity Acc:</b> 0.5  <b>Terr Corr Meth:</b>  <b>Terr Corr Error:</b></p>	<p><b>Survey Id:</b> 200155  <b>Survey Name:</b> EL2622 Env6984, SA Detailed Gravity Survey  <b>State:</b> SA  <b>Country:</b> AUS  <b>Operator:</b>  <b>Contractor:</b>  <b>Processor:</b>  <b>Access Code:</b> R  <b>Reliability:</b>  <b>On/Off:</b> On  <b>Start Date:</b>  <b>End Date:</b>  <b>Spacemin:</b> 25  <b>Spacemax:</b> 5900  <b>Stations:</b> 576  <b>Vessel Type:</b>  <b>Vessel Name:</b>  <b>West Side:</b> 135.84928  <b>East Side:</b> 136.04492  <b>North Side:</b> -28.32719  <b>South Side:</b> -28.53737  <b>Geodetic Datum:</b> AGD84  <b>Loc Meth:</b> GPS  <b>Loc Acc:</b> 0.5  <b>Grd Elev Datum:</b> AHD  <b>Grd Elev Acc:</b> 0.3  <b>Grd Elev Meth:</b> GPS  <b>Gravity Datum:</b> N  <b>Gravity Acc:</b> 0.5  <b>Terr Corr Meth:</b>  <b>Terr Corr Error:</b></p>
<p><b>Survey Id:</b> 200156  <b>Survey Name:</b> EL2634 Env8955 Mt Gee, SA Detailed Gravity Survey  <b>State:</b> SA  <b>Country:</b> AUS  <b>Operator:</b> Goldstream Mining Ltd  <b>Contractor:</b> Daishsat Pty Ltd  <b>Processor:</b> Daishsat Pty Ltd  <b>Access Code:</b> R  <b>Reliability:</b>  <b>On/Off:</b> On  <b>Start Date:</b> 1/07/2001  <b>End Date:</b> 11/07/2001  <b>Spacemin:</b> 50  <b>Spacemax:</b> 200  <b>Stations:</b> 474  <b>Vessel Type:</b> FT  <b>Vessel Name:</b> foot  <b>West Side:</b> 139.32942  <b>East Side:</b> 139.35364  <b>North Side:</b> -30.21567  <b>South Side:</b> -30.23906  <b>Geodetic Datum:</b> GDA94  <b>Loc Meth:</b> GPS  <b>Loc Acc:</b> 0.02  <b>Grd Elev Datum:</b> AHD  <b>Grd Elev Acc:</b> 0.3  <b>Grd Elev Meth:</b> GPS  <b>Gravity Datum:</b> O  <b>Gravity Acc:</b> 0.2  <b>Terr Corr Meth:</b> COM  <b>Terr Corr Error:</b></p>	<p><b>Survey Id:</b> 200160  <b>Survey Name:</b> Morton Craig Grav Survey  <b>State:</b> WA  <b>Country:</b> AUS  <b>Operator:</b> Geological Survey of WA  <b>Contractor:</b> Geological Survey of WA  <b>Processor:</b> Geological Survey of WA  <b>Access Code:</b> O  <b>Reliability:</b>  <b>On/Off:</b> On  <b>Start Date:</b> 19/11/2001  <b>End Date:</b> 4/12/2001  <b>Spacemin:</b> 1000  <b>Spacemax:</b> 2000  <b>Stations:</b> 450  <b>Vessel Type:</b> 4W  <b>Vessel Name:</b> Landcruiser  <b>West Side:</b> 124.51521  <b>East Side:</b> 125.25744  <b>North Side:</b> -27.85164  <b>South Side:</b> -28.45332  <b>Geodetic Datum:</b> WGS84  <b>Loc Meth:</b> GPS  <b>Loc Acc:</b> 1  <b>Grd Elev Datum:</b> AHD  <b>Grd Elev Acc:</b> 0.15  <b>Grd Elev Meth:</b> GPS  <b>Gravity Datum:</b> N  <b>Gravity Acc:</b> 6  <b>Terr Corr Meth:</b>  <b>Terr Corr Error:</b></p>

## Index of Gravity Surveys

<p><b>Survey Id:</b> 200161  <b>Survey Name:</b> Pilbara Traverses  <b>State:</b> WA  <b>Country:</b> AUS  <b>Operator:</b>  <b>Contractor:</b>  <b>Processor:</b>  <b>Access Code:</b> O  <b>Reliability:</b>  <b>On/Off:</b> On  <b>Start Date:</b>  <b>End Date:</b>  <b>Spacemin:</b>  <b>Spacemax:</b>  <b>Stations:</b> 789  <b>Vessel Type:</b>  <b>Vessel Name:</b>  <b>West Side:</b> 116.70848  <b>East Side:</b> 120.38984  <b>North Side:</b> -20.65838  <b>South Side:</b> -22.00191  <b>Geodetic Datum:</b> WGS84  <b>Loc Meth:</b>  <b>Loc Acc:</b> 1  <b>Grd Elev Datum:</b> AHD  <b>Grd Elev Acc:</b> 1  <b>Grd Elev Meth:</b>  <b>Gravity Datum:</b> N  <b>Gravity Acc:</b> 0.5  <b>Terr Corr Meth:</b>  <b>Terr Corr Error:</b></p>	<p><b>Survey Id:</b> 200181  <b>Survey Name:</b> Tennant Creek Joint NT Survey  <b>State:</b> NT  <b>Country:</b> AUS  <b>Operator:</b> AGSO/NT Geological Survey  <b>Contractor:</b> Scintrex  <b>Processor:</b> Scintrex  <b>Access Code:</b> O  <b>Reliability:</b>  <b>On/Off:</b> On  <b>Start Date:</b> 6/07/2001  <b>End Date:</b> 30/07/2001  <b>Spacemin:</b> 2000  <b>Spacemax:</b> 4000  <b>Stations:</b> 1610  <b>Vessel Type:</b> RW  <b>Vessel Name:</b>  <b>West Side:</b> 133.31768  <b>East Side:</b> 135.00180  <b>North Side:</b> -19.01311  <b>South Side:</b> -20.50195  <b>Geodetic Datum:</b> GDA94  <b>Loc Meth:</b> GPS  <b>Loc Acc:</b> 0.5  <b>Grd Elev Datum:</b> AHD  <b>Grd Elev Acc:</b> 0.3  <b>Grd Elev Meth:</b> GPS  <b>Gravity Datum:</b> N  <b>Gravity Acc:</b> 0.1  <b>Terr Corr Meth:</b>  <b>Terr Corr Error:</b></p>
<p><b>Survey Id:</b> 200220  <b>Survey Name:</b> Moree, North Moree  <b>State:</b> NSW  <b>Country:</b> AUS  <b>Operator:</b> Dept Mineral Resources NSW  <b>Contractor:</b>  <b>Processor:</b>  <b>Access Code:</b> O  <b>Reliability:</b>  <b>On/Off:</b> On  <b>Start Date:</b>  <b>End Date:</b>  <b>Spacemin:</b> 4000  <b>Spacemax:</b> 4000  <b>Stations:</b> 1213  <b>Vessel Type:</b>  <b>Vessel Name:</b>  <b>West Side:</b> 149.00159  <b>East Side:</b> 150.80424  <b>North Side:</b> -28.59880  <b>South Side:</b> -29.74347  <b>Geodetic Datum:</b> GDA94  <b>Loc Meth:</b>  <b>Loc Acc:</b> 1  <b>Grd Elev Datum:</b> AHD  <b>Grd Elev Acc:</b> 1  <b>Grd Elev Meth:</b>  <b>Gravity Datum:</b> N  <b>Gravity Acc:</b> 0.5  <b>Terr Corr Meth:</b>  <b>Terr Corr Error:</b></p>	<p><b>Survey Id:</b> 200234  <b>Survey Name:</b> Bendigo Vic Gravity Traverse  <b>State:</b> VIC  <b>Country:</b> AUS  <b>Operator:</b>  <b>Contractor:</b>  <b>Processor:</b>  <b>Access Code:</b> O  <b>Reliability:</b>  <b>On/Off:</b> On  <b>Start Date:</b>  <b>End Date:</b>  <b>Spacemin:</b> 50  <b>Spacemax:</b> 110  <b>Stations:</b> 634  <b>Vessel Type:</b>  <b>Vessel Name:</b>  <b>West Side:</b> 144.11504  <b>East Side:</b> 144.39789  <b>North Side:</b> -36.64892  <b>South Side:</b> -36.77532  <b>Geodetic Datum:</b> AGD  <b>Loc Meth:</b>  <b>Loc Acc:</b> 1  <b>Grd Elev Datum:</b> AHD  <b>Grd Elev Acc:</b> 1  <b>Grd Elev Meth:</b>  <b>Gravity Datum:</b> N  <b>Gravity Acc:</b> 0.5  <b>Terr Corr Meth:</b> DFA  <b>Terr Corr Error:</b></p>

## Index of Gravity Surveys

<p><b>Survey Id:</b> 200249  <b>Survey Name:</b> Tasmanian Detailed Gravity</p> <p><b>State:</b> TAS  <b>Country:</b> AUS  <b>Operator:</b>  <b>Contractor:</b>  <b>Processor:</b>  <b>Access Code:</b> O  <b>Reliability:</b>  <b>On/Off:</b> On  <b>Start Date:</b>  <b>End Date:</b>  <b>Spacemin:</b> 800  <b>Spacemax:</b> 1000  <b>Stations:</b> 396  <b>Vessel Type:</b>  <b>Vessel Name:</b>  <b>West Side:</b> 144.68318  <b>East Side:</b> 145.00849  <b>North Side:</b> -40.64611  <b>South Side:</b> -40.87938  <b>Geodetic Datum:</b> AGD66  <b>Loc Meth:</b>  <b>Loc Acc:</b> 1  <b>Grd Elev Datum:</b> AHD  <b>Grd Elev Acc:</b> 1  <b>Grd Elev Meth:</b>  <b>Gravity Datum:</b> O  <b>Gravity Acc:</b> 0.5  <b>Terr Corr Meth:</b>  <b>Terr Corr Error:</b></p>	<p><b>Survey Id:</b> 200250  <b>Survey Name:</b> EL2639 Oakden Hills, SA Gravity Survey</p> <p><b>State:</b> SA  <b>Country:</b> AUS  <b>Operator:</b> Gunson Resources  <b>Contractor:</b> Haines Surveys  <b>Processor:</b> Haines Surveys  <b>Access Code:</b> R  <b>Reliability:</b>  <b>On/Off:</b> On  <b>Start Date:</b> 22/09/2002  <b>End Date:</b> 6/10/2002  <b>Spacemin:</b> 2000  <b>Spacemax:</b> 2000  <b>Stations:</b> 595  <b>Vessel Type:</b>  <b>Vessel Name:</b>  <b>West Side:</b> 136.93843  <b>East Side:</b> 137.36658  <b>North Side:</b> -31.47227  <b>South Side:</b> -31.96852  <b>Geodetic Datum:</b> GDA94  <b>Loc Meth:</b> GPS  <b>Loc Acc:</b> 0.5  <b>Grd Elev Datum:</b> AHD  <b>Grd Elev Acc:</b> 0.3  <b>Grd Elev Meth:</b> GPS  <b>Gravity Datum:</b> N  <b>Gravity Acc:</b> 0.1  <b>Terr Corr Meth:</b>  <b>Terr Corr Error:</b></p>
<p><b>Survey Id:</b> 200251  <b>Survey Name:</b> Fugro September 2002 update SA 02A1</p> <p><b>State:</b> SA  <b>Country:</b> AUS  <b>Operator:</b> Fugro Ground Geophysics  <b>Contractor:</b>  <b>Processor:</b>  <b>Access Code:</b> O  <b>Reliability:</b>  <b>On/Off:</b> On  <b>Start Date:</b>  <b>End Date:</b>  <b>Spacemin:</b> 1000  <b>Spacemax:</b> 2000  <b>Stations:</b> 2406  <b>Vessel Type:</b>  <b>Vessel Name:</b>  <b>West Side:</b> 135.09292  <b>East Side:</b> 136.08194  <b>North Side:</b> -29.24814  <b>South Side:</b> -30.11879  <b>Geodetic Datum:</b> GDA94  <b>Loc Meth:</b>  <b>Loc Acc:</b> 1  <b>Grd Elev Datum:</b> AHD  <b>Grd Elev Acc:</b> 1  <b>Grd Elev Meth:</b>  <b>Gravity Datum:</b> I  <b>Gravity Acc:</b> 0.5  <b>Terr Corr Meth:</b>  <b>Terr Corr Error:</b></p>	<p><b>Survey Id:</b> 200252  <b>Survey Name:</b> SA Detailed Grav SA 02A2</p> <p><b>State:</b> SA  <b>Country:</b> AUS  <b>Operator:</b>  <b>Contractor:</b>  <b>Processor:</b>  <b>Access Code:</b> O  <b>Reliability:</b>  <b>On/Off:</b> On  <b>Start Date:</b>  <b>End Date:</b>  <b>Spacemin:</b> 200  <b>Spacemax:</b> 200  <b>Stations:</b> 2368  <b>Vessel Type:</b>  <b>Vessel Name:</b>  <b>West Side:</b> 135.41780  <b>East Side:</b> 135.55063  <b>North Side:</b> -29.74801  <b>South Side:</b> -29.89112  <b>Geodetic Datum:</b> GDA94  <b>Loc Meth:</b>  <b>Loc Acc:</b> 1  <b>Grd Elev Datum:</b> AHD  <b>Grd Elev Acc:</b> 1  <b>Grd Elev Meth:</b>  <b>Gravity Datum:</b> I  <b>Gravity Acc:</b> 0.5  <b>Terr Corr Meth:</b>  <b>Terr Corr Error:</b></p>

## Index of Gravity Surveys

<p><b>Survey Id:</b> 200253  <b>Survey Name:</b> SA Grav SA 02A3</p> <p><b>State:</b> SA  <b>Country:</b> AUS  <b>Operator:</b>  <b>Contractor:</b>  <b>Processor:</b>  <b>Access Code:</b> O  <b>Reliability:</b>  <b>On/Off:</b> On  <b>Start Date:</b>  <b>End Date:</b>  <b>Spacemin:</b> 2000  <b>Spacemax:</b> 2000  <b>Stations:</b> 135  <b>Vessel Type:</b>  <b>Vessel Name:</b>  <b>West Side:</b> 135.97387  <b>East Side:</b> 136.16262  <b>North Side:</b> -29.38353  <b>South Side:</b> -29.67268  <b>Geodetic Datum:</b> GDA94  <b>Loc Meth:</b>  <b>Loc Acc:</b> 1  <b>Grd Elev Datum:</b> AHD  <b>Grd Elev Acc:</b> 1  <b>Grd Elev Meth:</b>  <b>Gravity Datum:</b> N  <b>Gravity Acc:</b> 0.5  <b>Terr Corr Meth:</b>  <b>Terr Corr Error:</b></p>	<p><b>Survey Id:</b> 200254  <b>Survey Name:</b> EL2639,Bottle Hill,23 Mile Tank,Elizabeth Ck,Oakden Hills Detailed</p> <p><b>State:</b> SA  <b>Country:</b> AUS  <b>Operator:</b> Gunson Resources  <b>Contractor:</b> Solo Geophysics  <b>Processor:</b> Solo Geophysics  <b>Access Code:</b> R  <b>Reliability:</b>  <b>On/Off:</b> On  <b>Start Date:</b> 2/01/2002  <b>End Date:</b> 30/06/2002  <b>Spacemin:</b> 250  <b>Spacemax:</b> 2000  <b>Stations:</b> 1045  <b>Vessel Type:</b>  <b>Vessel Name:</b>  <b>West Side:</b> 136.95431  <b>East Side:</b> 137.29995  <b>North Side:</b> -31.21330  <b>South Side:</b> -31.97988  <b>Geodetic Datum:</b> AGD66  <b>Loc Meth:</b> GPS  <b>Loc Acc:</b> 0.5  <b>Grd Elev Datum:</b> AHD  <b>Grd Elev Acc:</b> 0.3  <b>Grd Elev Meth:</b> GPS  <b>Gravity Datum:</b> N  <b>Gravity Acc:</b> 0.5  <b>Terr Corr Meth:</b>  <b>Terr Corr Error:</b></p>
<p><b>Survey Id:</b> 200255  <b>Survey Name:</b> EL2708 Env9761 Mt Eba, SA, Detailed Gravity</p> <p><b>State:</b> SA  <b>Country:</b> AUS  <b>Operator:</b> Anglo American Exploration  <b>Contractor:</b>  <b>Processor:</b>  <b>Access Code:</b> R  <b>Reliability:</b>  <b>On/Off:</b> On  <b>Start Date:</b> 1/03/2002  <b>End Date:</b> 31/03/2002  <b>Spacemin:</b> 200  <b>Spacemax:</b> 800  <b>Stations:</b> 1378  <b>Vessel Type:</b>  <b>Vessel Name:</b>  <b>West Side:</b> 135.75321  <b>East Side:</b> 135.93558  <b>North Side:</b> -29.98104  <b>South Side:</b> -30.24328  <b>Geodetic Datum:</b> AGD84  <b>Loc Meth:</b> GPS  <b>Loc Acc:</b> 0.5  <b>Grd Elev Datum:</b> AHD  <b>Grd Elev Acc:</b> 0.3  <b>Grd Elev Meth:</b> GPS  <b>Gravity Datum:</b> N  <b>Gravity Acc:</b> 0.5  <b>Terr Corr Meth:</b>  <b>Terr Corr Error:</b></p>	<p><b>Survey Id:</b> 200256  <b>Survey Name:</b> EL2749, EL2920, EL2922, EL2955, EL3015, Env10146 Moonta, Detailed</p> <p><b>State:</b> SA  <b>Country:</b> AUS  <b>Operator:</b> Avoca Resources  <b>Contractor:</b> Daishsat  <b>Processor:</b> Daishsat  <b>Access Code:</b> R  <b>Reliability:</b>  <b>On/Off:</b> On  <b>Start Date:</b> 16/09/2002  <b>End Date:</b> 5/02/2003  <b>Spacemin:</b> 400  <b>Spacemax:</b> 400  <b>Stations:</b> 1666  <b>Vessel Type:</b>  <b>Vessel Name:</b>  <b>West Side:</b> 137.84128  <b>East Side:</b> 138.08517  <b>North Side:</b> -33.18902  <b>South Side:</b> -33.86661  <b>Geodetic Datum:</b> GDA94  <b>Loc Meth:</b> GPS  <b>Loc Acc:</b> 0.5  <b>Grd Elev Datum:</b> AHD  <b>Grd Elev Acc:</b> 0.3  <b>Grd Elev Meth:</b> GPS  <b>Gravity Datum:</b> N  <b>Gravity Acc:</b> 0.5  <b>Terr Corr Meth:</b>  <b>Terr Corr Error:</b></p>

## Index of Gravity Surveys

<p><b>Survey Id:</b> 200257  <b>Survey Name:</b> EL2759 Env9913 SA, Detailed Gravity Survey  <b>State:</b> SA  <b>Country:</b> AUS  <b>Operator:</b>  <b>Contractor:</b>  <b>Processor:</b>  <b>Access Code:</b> R  <b>Reliability:</b>  <b>On/Off:</b> On  <b>Start Date:</b> 24/07/2002  <b>End Date:</b> 4/08/2002  <b>Spacemin:</b> 800  <b>Spacemax:</b> 800  <b>Stations:</b> 207  <b>Vessel Type:</b>  <b>Vessel Name:</b>  <b>West Side:</b> 135.26698  <b>East Side:</b> 135.39697  <b>North Side:</b> -32.92826  <b>South Side:</b> -33.02418  <b>Geodetic Datum:</b> GDA94  <b>Loc Meth:</b> GPS  <b>Loc Acc:</b> 0.5  <b>Grd Elev Datum:</b> AHD  <b>Grd Elev Acc:</b> 0.3  <b>Grd Elev Meth:</b> GPS  <b>Gravity Datum:</b> N  <b>Gravity Acc:</b> 0.5  <b>Terr Corr Meth:</b>  <b>Terr Corr Error:</b></p>	<p><b>Survey Id:</b> 200258  <b>Survey Name:</b> EL2760 Kangaroo Dam, SA, Detailed Gravity Survey  <b>State:</b> SA  <b>Country:</b> AUS  <b>Operator:</b> Anglo American Exploration  <b>Contractor:</b> Fugro Ground Geophysics  <b>Processor:</b> Fugro Ground Geophysics  <b>Access Code:</b> R  <b>Reliability:</b>  <b>On/Off:</b> On  <b>Start Date:</b> 26/06/2002  <b>End Date:</b> 30/08/2002  <b>Spacemin:</b> 400  <b>Spacemax:</b> 1600  <b>Stations:</b> 1402  <b>Vessel Type:</b>  <b>Vessel Name:</b>  <b>West Side:</b> 134.75258  <b>East Side:</b> 135.06610  <b>North Side:</b> -29.29936  <b>South Side:</b> -29.46404  <b>Geodetic Datum:</b> GDA94  <b>Loc Meth:</b> GPS  <b>Loc Acc:</b> 0.5  <b>Grd Elev Datum:</b> AHD  <b>Grd Elev Acc:</b> 0.3  <b>Grd Elev Meth:</b> GPS  <b>Gravity Datum:</b> N  <b>Gravity Acc:</b> 0.5  <b>Terr Corr Meth:</b>  <b>Terr Corr Error:</b></p>
<p><b>Survey Id:</b> 200259  <b>Survey Name:</b> EL2788 Env9841 Curnamona, SA, Detailed Gravity Survey  <b>State:</b> SA  <b>Country:</b> AUS  <b>Operator:</b>  <b>Contractor:</b> Haines Surveys  <b>Processor:</b> Haines Surveys  <b>Access Code:</b> R  <b>Reliability:</b>  <b>On/Off:</b> On  <b>Start Date:</b> 1/09/2002  <b>End Date:</b> 5/09/2002  <b>Spacemin:</b> 250  <b>Spacemax:</b> 400  <b>Stations:</b> 148  <b>Vessel Type:</b>  <b>Vessel Name:</b>  <b>West Side:</b> 140.65560  <b>East Side:</b> 140.75535  <b>North Side:</b> -32.31712  <b>South Side:</b> -32.41371  <b>Geodetic Datum:</b> GDA94  <b>Loc Meth:</b> GPS  <b>Loc Acc:</b> 0.5  <b>Grd Elev Datum:</b> AHD  <b>Grd Elev Acc:</b> 0.3  <b>Grd Elev Meth:</b> GPS  <b>Gravity Datum:</b> N  <b>Gravity Acc:</b> 0.5  <b>Terr Corr Meth:</b>  <b>Terr Corr Error:</b></p>	<p><b>Survey Id:</b> 200260  <b>Survey Name:</b> EL2800 Env9854 Pt Augusta, SA, Detailed Gravity Survey  <b>State:</b> SA  <b>Country:</b> AUS  <b>Operator:</b>  <b>Contractor:</b>  <b>Processor:</b>  <b>Access Code:</b> R  <b>Reliability:</b>  <b>On/Off:</b> On  <b>Start Date:</b> 11/12/2002  <b>End Date:</b> 22/12/2002  <b>Spacemin:</b> 250  <b>Spacemax:</b> 1000  <b>Stations:</b> 771  <b>Vessel Type:</b>  <b>Vessel Name:</b>  <b>West Side:</b> 137.46653  <b>East Side:</b> 137.59636  <b>North Side:</b> -32.63669  <b>South Side:</b> -32.79922  <b>Geodetic Datum:</b> GDA94  <b>Loc Meth:</b> GPS  <b>Loc Acc:</b> 0.5  <b>Grd Elev Datum:</b> AHD  <b>Grd Elev Acc:</b> 0.3  <b>Grd Elev Meth:</b> GPS  <b>Gravity Datum:</b> N  <b>Gravity Acc:</b> 0.5  <b>Terr Corr Meth:</b>  <b>Terr Corr Error:</b></p>



## Index of Gravity Surveys

<p><b>Survey Id:</b> 200261  <b>Survey Name:</b> EL2802 Env9155, SA, Detailed Gravity Survey  <b>State:</b> SA  <b>Country:</b> AUS  <b>Operator:</b>  <b>Contractor:</b> Haines Surveys  <b>Processor:</b> Haines Surveys  <b>Access Code:</b> R  <b>Reliability:</b>  <b>On/Off:</b> On  <b>Start Date:</b> 10/03/2002  <b>End Date:</b> 14/04/2002  <b>Spacemin:</b> 250  <b>Spacemax:</b> 1000  <b>Stations:</b> 489  <b>Vessel Type:</b>  <b>Vessel Name:</b>  <b>West Side:</b> 135.13452  <b>East Side:</b> 135.42442  <b>North Side:</b> -29.80304  <b>South Side:</b> -30.01364  <b>Geodetic Datum:</b> GDA94  <b>Loc Meth:</b> GPS  <b>Loc Acc:</b> 0.5  <b>Grd Elev Datum:</b> AHD  <b>Grd Elev Acc:</b> 0.3  <b>Grd Elev Meth:</b> GPS  <b>Gravity Datum:</b> N  <b>Gravity Acc:</b> 0.1  <b>Terr Corr Meth:</b>  <b>Terr Corr Error:</b></p>	<p><b>Survey Id:</b> 200262  <b>Survey Name:</b> EL2816 Env9904,SA Detailed Gravity Survey  <b>State:</b> SA  <b>Country:</b> AUS  <b>Operator:</b>  <b>Contractor:</b>  <b>Processor:</b>  <b>Access Code:</b> R  <b>Reliability:</b>  <b>On/Off:</b> On  <b>Start Date:</b> 9/11/2002  <b>End Date:</b> 14/11/2002  <b>Spacemin:</b> 30  <b>Spacemax:</b> 300  <b>Stations:</b> 931  <b>Vessel Type:</b>  <b>Vessel Name:</b>  <b>West Side:</b> 135.75484  <b>East Side:</b> 135.80019  <b>North Side:</b> -34.62915  <b>South Side:</b> -34.67022  <b>Geodetic Datum:</b> AGD66  <b>Loc Meth:</b> GPS  <b>Loc Acc:</b> 0.5  <b>Grd Elev Datum:</b> AHD  <b>Grd Elev Acc:</b> 0.3  <b>Grd Elev Meth:</b> GPS  <b>Gravity Datum:</b> N  <b>Gravity Acc:</b> 0.5  <b>Terr Corr Meth:</b>  <b>Terr Corr Error:</b></p>
<p><b>Survey Id:</b> 200263  <b>Survey Name:</b> EL2820 Env9872 Mingary, SA Detailed Gravity Survey  <b>State:</b> SA  <b>Country:</b> AUS  <b>Operator:</b>  <b>Contractor:</b>  <b>Processor:</b>  <b>Access Code:</b> R  <b>Reliability:</b>  <b>On/Off:</b> On  <b>Start Date:</b> 23/08/2002  <b>End Date:</b> 5/09/2002  <b>Spacemin:</b> 250  <b>Spacemax:</b> 500  <b>Stations:</b> 938  <b>Vessel Type:</b>  <b>Vessel Name:</b>  <b>West Side:</b> 140.69326  <b>East Side:</b> 140.99477  <b>North Side:</b> -32.07251  <b>South Side:</b> -32.40085  <b>Geodetic Datum:</b> AGD66  <b>Loc Meth:</b> GPS  <b>Loc Acc:</b> 0.5  <b>Grd Elev Datum:</b> AHD  <b>Grd Elev Acc:</b> 0.3  <b>Grd Elev Meth:</b> GPS  <b>Gravity Datum:</b> N  <b>Gravity Acc:</b> 0.5  <b>Terr Corr Meth:</b>  <b>Terr Corr Error:</b></p>	<p><b>Survey Id:</b> 200264  <b>Survey Name:</b> EL2881 Env9902, Acuitias SA Semi-Detailed Survey  <b>State:</b> SA  <b>Country:</b> AUS  <b>Operator:</b>  <b>Contractor:</b>  <b>Processor:</b>  <b>Access Code:</b> R  <b>Reliability:</b>  <b>On/Off:</b> On  <b>Start Date:</b>  <b>End Date:</b>  <b>Spacemin:</b> 400  <b>Spacemax:</b> 1600  <b>Stations:</b> 1859  <b>Vessel Type:</b>  <b>Vessel Name:</b>  <b>West Side:</b> 134.60043  <b>East Side:</b> 135.06181  <b>North Side:</b> -29.03571  <b>South Side:</b> -29.31354  <b>Geodetic Datum:</b> GDA94  <b>Loc Meth:</b> GPS  <b>Loc Acc:</b> 0.5  <b>Grd Elev Datum:</b> AHD  <b>Grd Elev Acc:</b> 0.3  <b>Grd Elev Meth:</b> GPS  <b>Gravity Datum:</b> N  <b>Gravity Acc:</b> 0.5  <b>Terr Corr Meth:</b>  <b>Terr Corr Error:</b></p>

## Index of Gravity Surveys

<p><b>Survey Id:</b> 200265  <b>Survey Name:</b> EL2885 Env9285 Moonta,SA,  Detailed Gravity Survey  <b>State:</b> SA  <b>Country:</b> AUS  <b>Operator:</b>  <b>Contractor:</b> Haines Surveys  <b>Processor:</b> Haines Surveys  <b>Access Code:</b> R  <b>Reliability:</b>  <b>On/Off:</b> On  <b>Start Date:</b> 6/08/2002  <b>End Date:</b> 25/08/2002  <b>Spacemin:</b> 200  <b>Spacemax:</b> 800  <b>Stations:</b> 966  <b>Vessel Type:</b>  <b>Vessel Name:</b>  <b>West Side:</b> 137.55463  <b>East Side:</b> 137.87208  <b>North Side:</b> -33.87932  <b>South Side:</b> -34.14877  <b>Geodetic Datum:</b> GDA94  <b>Loc Meth:</b> GPS  <b>Loc Acc:</b> 0.5  <b>Grd Elev Datum:</b> AHD  <b>Grd Elev Acc:</b> 0.3  <b>Grd Elev Meth:</b> GPS  <b>Gravity Datum:</b> N  <b>Gravity Acc:</b> 0.3  <b>Terr Corr Meth:</b>  <b>Terr Corr Error:</b></p>	<p><b>Survey Id:</b> 200266  <b>Survey Name:</b> EL2887 Env9896 Carrow, SA  Detailed Gravity Survey  <b>State:</b> SA  <b>Country:</b> AUS  <b>Operator:</b>  <b>Contractor:</b>  <b>Processor:</b>  <b>Access Code:</b> R  <b>Reliability:</b>  <b>On/Off:</b> On  <b>Start Date:</b>  <b>End Date:</b>  <b>Spacemin:</b> 40  <b>Spacemax:</b> 200  <b>Stations:</b> 536  <b>Vessel Type:</b>  <b>Vessel Name:</b>  <b>West Side:</b> 136.29829  <b>East Side:</b> 136.33427  <b>North Side:</b> -34.05491  <b>South Side:</b> -34.09739  <b>Geodetic Datum:</b> AGD66  <b>Loc Meth:</b> GPS  <b>Loc Acc:</b> 0.5  <b>Grd Elev Datum:</b> AHD  <b>Grd Elev Acc:</b> 0.3  <b>Grd Elev Meth:</b> GPS  <b>Gravity Datum:</b> N  <b>Gravity Acc:</b> 0.5  <b>Terr Corr Meth:</b>  <b>Terr Corr Error:</b></p>
<p><b>Survey Id:</b> 200267  <b>Survey Name:</b> EL2913 Env9331 Mutooroo, SA  Detailed Gravity Traverses  <b>State:</b> SA  <b>Country:</b> AUS  <b>Operator:</b> Minotaur Resources  <b>Contractor:</b> Haines Surveys  <b>Processor:</b> Haines Surveys  <b>Access Code:</b> R  <b>Reliability:</b>  <b>On/Off:</b> On  <b>Start Date:</b> 1/09/2002  <b>End Date:</b> 1/09/2002  <b>Spacemin:</b> 25  <b>Spacemax:</b> 400  <b>Stations:</b> 64  <b>Vessel Type:</b>  <b>Vessel Name:</b>  <b>West Side:</b> 140.89694  <b>East Side:</b> 140.91703  <b>North Side:</b> -32.40192  <b>South Side:</b> -32.41643  <b>Geodetic Datum:</b> GDA94  <b>Loc Meth:</b> GPS  <b>Loc Acc:</b> 0.02  <b>Grd Elev Datum:</b> AHD  <b>Grd Elev Acc:</b> 0.02  <b>Grd Elev Meth:</b> GPS  <b>Gravity Datum:</b> N  <b>Gravity Acc:</b> 0.5  <b>Terr Corr Meth:</b>  <b>Terr Corr Error:</b></p>	<p><b>Survey Id:</b> 200268  <b>Survey Name:</b> EL2921 EL2925 Env9937  Minlaton,SA Detailed Survey  <b>State:</b> SA  <b>Country:</b> AUS  <b>Operator:</b> Avoca Resources  <b>Contractor:</b> Daishsat  <b>Processor:</b> Daishsat  <b>Access Code:</b> D  <b>Reliability:</b>  <b>On/Off:</b> On  <b>Start Date:</b> 30/08/2002  <b>End Date:</b> 14/09/2002  <b>Spacemin:</b> 200  <b>Spacemax:</b> 1000  <b>Stations:</b> 302  <b>Vessel Type:</b>  <b>Vessel Name:</b>  <b>West Side:</b> 137.39850  <b>East Side:</b> 137.62658  <b>North Side:</b> -34.32957  <b>South Side:</b> -35.05795  <b>Geodetic Datum:</b> GDA94  <b>Loc Meth:</b> GPS  <b>Loc Acc:</b> 0.5  <b>Grd Elev Datum:</b> AHD  <b>Grd Elev Acc:</b> 0.3  <b>Grd Elev Meth:</b> GPS  <b>Gravity Datum:</b> N  <b>Gravity Acc:</b> 0.5  <b>Terr Corr Meth:</b>  <b>Terr Corr Error:</b></p>

## Index of Gravity Surveys

<p><b>Survey Id:</b> 200269  <b>Survey Name:</b> EL2936 Env9973 Oodnadatta, SA Detailed Gravity Survey  <b>State:</b> SA  <b>Country:</b> AUS  <b>Operator:</b>  <b>Contractor:</b> Daishsat  <b>Processor:</b> Daishsat  <b>Access Code:</b> R  <b>Reliability:</b>  <b>On/Off:</b> On  <b>Start Date:</b> 30/05/2002  <b>End Date:</b> 26/07/2002  <b>Spacemin:</b> 50  <b>Spacemax:</b> 100  <b>Stations:</b> 1199  <b>Vessel Type:</b>  <b>Vessel Name:</b>  <b>West Side:</b> 135.65084  <b>East Side:</b> 135.68626  <b>North Side:</b> -27.86418  <b>South Side:</b> -27.99835  <b>Geodetic Datum:</b> GDA94  <b>Loc Meth:</b> GPS  <b>Loc Acc:</b> 0.5  <b>Grd Elev Datum:</b> AHD  <b>Grd Elev Acc:</b> 0.3  <b>Grd Elev Meth:</b> GPS  <b>Gravity Datum:</b> N  <b>Gravity Acc:</b> 0.5  <b>Terr Corr Meth:</b>  <b>Terr Corr Error:</b></p>	<p><b>Survey Id:</b> 200270  <b>Survey Name:</b> EL2950 Env9934 Naracoorte, SA Detailed Gravity Traverses  <b>State:</b> SA  <b>Country:</b> AUS  <b>Operator:</b>  <b>Contractor:</b> Haines Surveys  <b>Processor:</b> Haines Surveys  <b>Access Code:</b> R  <b>Reliability:</b>  <b>On/Off:</b> On  <b>Start Date:</b> 16/11/2002  <b>End Date:</b> 16/11/2002  <b>Spacemin:</b> 435  <b>Spacemax:</b> 2160  <b>Stations:</b> 55  <b>Vessel Type:</b>  <b>Vessel Name:</b>  <b>West Side:</b> 140.77392  <b>East Side:</b> 140.86538  <b>North Side:</b> -37.00068  <b>South Side:</b> -37.11849  <b>Geodetic Datum:</b> GDA94  <b>Loc Meth:</b> GPS  <b>Loc Acc:</b> 0.5  <b>Grd Elev Datum:</b> AHD  <b>Grd Elev Acc:</b> 0.3  <b>Grd Elev Meth:</b> GPS  <b>Gravity Datum:</b> N  <b>Gravity Acc:</b> 0.1  <b>Terr Corr Meth:</b>  <b>Terr Corr Error:</b></p>
<p><b>Survey Id:</b> 200271  <b>Survey Name:</b> EL2962 Env9936 Keith, SA Semi-detailed Gravity Traverses  <b>State:</b> SA  <b>Country:</b> AUS  <b>Operator:</b>  <b>Contractor:</b> Haines Surveys  <b>Processor:</b> Haines Surveys  <b>Access Code:</b> R  <b>Reliability:</b>  <b>On/Off:</b> On  <b>Start Date:</b> 14/11/2002  <b>End Date:</b> 14/11/2002  <b>Spacemin:</b> 1100  <b>Spacemax:</b> 4300  <b>Stations:</b> 58  <b>Vessel Type:</b>  <b>Vessel Name:</b>  <b>West Side:</b> 140.19296  <b>East Side:</b> 140.43379  <b>North Side:</b> -36.03344  <b>South Side:</b> -36.22735  <b>Geodetic Datum:</b> GDA94  <b>Loc Meth:</b> GPS  <b>Loc Acc:</b> 0.5  <b>Grd Elev Datum:</b> AHD  <b>Grd Elev Acc:</b> 0.3  <b>Grd Elev Meth:</b> GPS  <b>Gravity Datum:</b> N  <b>Gravity Acc:</b> 0.1  <b>Terr Corr Meth:</b>  <b>Terr Corr Error:</b></p>	<p><b>Survey Id:</b> 200272  <b>Survey Name:</b> Summerhill, SA, Detailed Gravity Survey  <b>State:</b> SA  <b>Country:</b> AUS  <b>Operator:</b> Origin Energy Resources Ltd  <b>Contractor:</b> Haines Surveys  <b>Processor:</b> Haines Surveys  <b>Access Code:</b> R  <b>Reliability:</b>  <b>On/Off:</b> On  <b>Start Date:</b> 30/04/2002  <b>End Date:</b> 17/05/2002  <b>Spacemin:</b> 250  <b>Spacemax:</b> 500  <b>Stations:</b> 558  <b>Vessel Type:</b>  <b>Vessel Name:</b>  <b>West Side:</b> 140.8  <b>East Side:</b> 140.96643  <b>North Side:</b> -37.75  <b>South Side:</b> -38.05320  <b>Geodetic Datum:</b> WGS84  <b>Loc Meth:</b> GPS  <b>Loc Acc:</b> 0.5  <b>Grd Elev Datum:</b> AHD  <b>Grd Elev Acc:</b> 0.3  <b>Grd Elev Meth:</b> GPS  <b>Gravity Datum:</b> N  <b>Gravity Acc:</b> 0.1  <b>Terr Corr Meth:</b> EFD  <b>Terr Corr Error:</b></p>

## Index of Gravity Surveys

<p><b>Survey Id:</b> 200273  <b>Survey Name:</b> EL2329 Env9409 Pernatty, SA  Detailed Gravity Survey  <b>State:</b> SA  <b>Country:</b> AUS  <b>Operator:</b> Havilah Resources N.L.  <b>Contractor:</b> Solo Geophysics  <b>Processor:</b> Solo Geophysics  <b>Access Code:</b> R  <b>Reliability:</b>  <b>On/Off:</b> On  <b>Start Date:</b> 29/04/2002  <b>End Date:</b> 27/05/2002  <b>Spacemin:</b> 250  <b>Spacemax:</b> 1000  <b>Stations:</b> 917  <b>Vessel Type:</b>  <b>Vessel Name:</b>  <b>West Side:</b> 137.29422  <b>East Side:</b> 137.53112  <b>North Side:</b> -31.48779  <b>South Side:</b> -31.74832  <b>Geodetic Datum:</b> AGD66  <b>Loc Meth:</b> GPS  <b>Loc Acc:</b> 0.5  <b>Grd Elev Datum:</b> AHD  <b>Grd Elev Acc:</b> 0.3  <b>Grd Elev Meth:</b> GPS  <b>Gravity Datum:</b> N  <b>Gravity Acc:</b> 0.1  <b>Terr Corr Meth:</b>  <b>Terr Corr Error:</b></p>	<p><b>Survey Id:</b> 200274  <b>Survey Name:</b> EL2373 Env9420 Pernatty, SA  Detailed Gravity Survey  <b>State:</b> SA  <b>Country:</b> AUS  <b>Operator:</b> Havilah Resources N.L.  <b>Contractor:</b> Solo Geophysics  <b>Processor:</b> Solo Geophysics  <b>Access Code:</b> R  <b>Reliability:</b>  <b>On/Off:</b> On  <b>Start Date:</b> 20/05/2002  <b>End Date:</b> 24/05/2002  <b>Spacemin:</b> 500  <b>Spacemax:</b> 500  <b>Stations:</b> 124  <b>Vessel Type:</b>  <b>Vessel Name:</b>  <b>West Side:</b> 137.49851  <b>East Side:</b> 137.5518  <b>North Side:</b> -31.61667  <b>South Side:</b> -31.83354  <b>Geodetic Datum:</b> AGD66  <b>Loc Meth:</b> GPS  <b>Loc Acc:</b> 0.5  <b>Grd Elev Datum:</b> AHD  <b>Grd Elev Acc:</b> 0.3  <b>Grd Elev Meth:</b> GPS  <b>Gravity Datum:</b> N  <b>Gravity Acc:</b> 0.1  <b>Terr Corr Meth:</b>  <b>Terr Corr Error:</b></p>
<p><b>Survey Id:</b> 200275  <b>Survey Name:</b> EL2405 Env8620 Springfield &amp;  Boolcunda, SA Detailed Gravity  Survey  <b>State:</b> SA  <b>Country:</b> AUS  <b>Operator:</b> Flinders Diamonds Ltd  <b>Contractor:</b> Euro Exploration Services  <b>Processor:</b> Euro Exploration Services  <b>Access Code:</b> R  <b>Reliability:</b>  <b>On/Off:</b> On  <b>Start Date:</b> 23/03/2002  <b>End Date:</b> 9/05/2002  <b>Spacemin:</b> 100  <b>Spacemax:</b> 200  <b>Stations:</b> 535  <b>Vessel Type:</b>  <b>Vessel Name:</b>  <b>West Side:</b> 138.29779  <b>East Side:</b> 138.43326  <b>North Side:</b> -32.09060  <b>South Side:</b> -32.26340  <b>Geodetic Datum:</b> GDA94  <b>Loc Meth:</b> GPS  <b>Loc Acc:</b> 0.02  <b>Grd Elev Datum:</b> AHD  <b>Grd Elev Acc:</b> 0.3  <b>Grd Elev Meth:</b> GPS  <b>Gravity Datum:</b> N  <b>Gravity Acc:</b> 0.1  <b>Terr Corr Meth:</b>  <b>Terr Corr Error:</b></p>	<p><b>Survey Id:</b> 200276  <b>Survey Name:</b> EL2475 Wigetty prospect  Mulgathing, SA Detailed Gravity  Survey  <b>State:</b> SA  <b>Country:</b> AUS  <b>Operator:</b> Iluka Resources Ltd  <b>Contractor:</b> Solo Geophysics  <b>Processor:</b> Solo Geophysics  <b>Access Code:</b> R  <b>Reliability:</b>  <b>On/Off:</b> On  <b>Start Date:</b> 24/06/2002  <b>End Date:</b> 29/06/2002  <b>Spacemin:</b> 50  <b>Spacemax:</b> 250  <b>Stations:</b> 452  <b>Vessel Type:</b>  <b>Vessel Name:</b> Toyota  <b>West Side:</b> 134.05984  <b>East Side:</b> 134.09531  <b>North Side:</b> -30.15621  <b>South Side:</b> -30.18728  <b>Geodetic Datum:</b> AGD66  <b>Loc Meth:</b> GPS  <b>Loc Acc:</b> 1  <b>Grd Elev Datum:</b> AHD  <b>Grd Elev Acc:</b> 0.04  <b>Grd Elev Meth:</b> GPS  <b>Gravity Datum:</b> N  <b>Gravity Acc:</b> 0.1  <b>Terr Corr Meth:</b>  <b>Terr Corr Error:</b></p>

## Index of Gravity Surveys

<p><b>Survey Id:</b> 200277  <b>Survey Name:</b> EL2483 Env6960 Mt Woods, SA  Detailed Gravity Surveys  <b>State:</b> SA  <b>Country:</b> AUS  <b>Operator:</b> Minotaur Resources  <b>Contractor:</b> Fugro Ground Geophysics  <b>Processor:</b> Fugro Ground Geophysics  <b>Access Code:</b> R  <b>Reliability:</b>  <b>On/Off:</b> On  <b>Start Date:</b>  <b>End Date:</b>  <b>Spacemin:</b> 50  <b>Spacemax:</b> 2000  <b>Stations:</b> 8584  <b>Vessel Type:</b>  <b>Vessel Name:</b>  <b>West Side:</b> 135.30248  <b>East Side:</b> 136.00332  <b>North Side:</b> -29.24456  <b>South Side:</b> -29.81489  <b>Geodetic Datum:</b> GDA94  <b>Loc Meth:</b> GPS  <b>Loc Acc:</b> 0.5  <b>Grd Elev Datum:</b> AHD  <b>Grd Elev Acc:</b> 0.3  <b>Grd Elev Meth:</b> GPS  <b>Gravity Datum:</b> N  <b>Gravity Acc:</b> 0.5  <b>Terr Corr Meth:</b>  <b>Terr Corr Error:</b></p>	<p><b>Survey Id:</b> 200278  <b>Survey Name:</b> EL2507 Env9786 Clara St Dora,  SA Detailed Gravity Survey  <b>State:</b> SA  <b>Country:</b> AUS  <b>Operator:</b> Tasman Resources NL  <b>Contractor:</b> Haines Surveys  <b>Processor:</b> Haines Surveys  <b>Access Code:</b> R  <b>Reliability:</b>  <b>On/Off:</b> On  <b>Start Date:</b> 11/10/2002  <b>End Date:</b> 18/10/2002  <b>Spacemin:</b> 50  <b>Spacemax:</b> 1500  <b>Stations:</b> 768  <b>Vessel Type:</b>  <b>Vessel Name:</b>  <b>West Side:</b> 137.40948  <b>East Side:</b> 137.50525  <b>North Side:</b> -29.61804  <b>South Side:</b> -29.70319  <b>Geodetic Datum:</b> GDA94  <b>Loc Meth:</b> GPS  <b>Loc Acc:</b> 0.05  <b>Grd Elev Datum:</b> AHD  <b>Grd Elev Acc:</b> 0.05  <b>Grd Elev Meth:</b> GPS  <b>Gravity Datum:</b> N  <b>Gravity Acc:</b> 0.28  <b>Terr Corr Meth:</b>  <b>Terr Corr Error:</b></p>
<p><b>Survey Id:</b> 200279  <b>Survey Name:</b> EL2507 Env9786 Marathon, SA  Detailed Gravity Survey  <b>State:</b> SA  <b>Country:</b> AUS  <b>Operator:</b> Tasman Resources NL  <b>Contractor:</b> Haines Surveys  <b>Processor:</b> Haines Surveys  <b>Access Code:</b> R  <b>Reliability:</b>  <b>On/Off:</b> On  <b>Start Date:</b> 1/08/2002  <b>End Date:</b> 31/10/2002  <b>Spacemin:</b> 200  <b>Spacemax:</b> 400  <b>Stations:</b> 1020  <b>Vessel Type:</b>  <b>Vessel Name:</b>  <b>West Side:</b> 137.04333  <b>East Side:</b> 137.16553  <b>North Side:</b> -30.11456  <b>South Side:</b> -30.28579  <b>Geodetic Datum:</b> GDA94  <b>Loc Meth:</b> GPS  <b>Loc Acc:</b> 0.05  <b>Grd Elev Datum:</b> AHD  <b>Grd Elev Acc:</b> 0.05  <b>Grd Elev Meth:</b> GPS  <b>Gravity Datum:</b> N  <b>Gravity Acc:</b> 0.22  <b>Terr Corr Meth:</b> EFD  <b>Terr Corr Error:</b></p>	<p><b>Survey Id:</b> 200280  <b>Survey Name:</b> EL2507 Env9786 Shelf6, SA  Detailed Gravity Survey  <b>State:</b> SA  <b>Country:</b> AUS  <b>Operator:</b> Tasman Resources NL  <b>Contractor:</b> Haines Surveys  <b>Processor:</b> Haines Surveys  <b>Access Code:</b> R  <b>Reliability:</b>  <b>On/Off:</b> On  <b>Start Date:</b> 18/08/2002  <b>End Date:</b> 20/08/2002  <b>Spacemin:</b> 200  <b>Spacemax:</b> 200  <b>Stations:</b> 110  <b>Vessel Type:</b>  <b>Vessel Name:</b>  <b>West Side:</b> 137.19473  <b>East Side:</b> 137.21171  <b>North Side:</b> -30.08102  <b>South Side:</b> -30.10108  <b>Geodetic Datum:</b> GDA94  <b>Loc Meth:</b> GPS  <b>Loc Acc:</b> 0.05  <b>Grd Elev Datum:</b> AHD  <b>Grd Elev Acc:</b> 0.05  <b>Grd Elev Meth:</b> GPS  <b>Gravity Datum:</b> N  <b>Gravity Acc:</b> 0.12  <b>Terr Corr Meth:</b>  <b>Terr Corr Error:</b></p>

## Index of Gravity Surveys

<p><b>Survey Id:</b> 200281  <b>Survey Name:</b> Borroloola 2002 Survey</p> <p><b>State:</b> NT  <b>Country:</b> AUS  <b>Operator:</b> Geological Survey of NT  <b>Contractor:</b> Haines Surveys  <b>Processor:</b> Haines Surveys  <b>Access Code:</b> O  <b>Reliability:</b>  <b>On/Off:</b> On  <b>Start Date:</b> 5/11/2002  <b>End Date:</b> 8/11/2002  <b>Spacemin:</b> 250  <b>Spacemax:</b> 250  <b>Stations:</b> 482</p> <p><b>Vessel Type:</b>  <b>Vessel Name:</b>  <b>West Side:</b> 133.375  <b>East Side:</b> 136.30166  <b>North Side:</b> -16.075  <b>South Side:</b> -16.31823  <b>Geodetic Datum:</b> GDA94  <b>Loc Meth:</b> GPS  <b>Loc Acc:</b> 0.5  <b>Grd Elev Datum:</b> AHD  <b>Grd Elev Acc:</b> 0.3  <b>Grd Elev Meth:</b> GPS  <b>Gravity Datum:</b> N  <b>Gravity Acc:</b> 0.1  <b>Terr Corr Meth:</b>  <b>Terr Corr Error:</b></p>	<p><b>Survey Id:</b> 200282  <b>Survey Name:</b> EL2507 Env9786 Titan, SA Detailed Gravity Survey</p> <p><b>State:</b> SA  <b>Country:</b> AUS  <b>Operator:</b> Tasman Resources NL  <b>Contractor:</b> Haines Surveys  <b>Processor:</b> Haines Surveys  <b>Access Code:</b> R  <b>Reliability:</b>  <b>On/Off:</b> On  <b>Start Date:</b> 1/08/2002  <b>End Date:</b> 31/08/2002  <b>Spacemin:</b> 100  <b>Spacemax:</b> 100  <b>Stations:</b> 397</p> <p><b>Vessel Type:</b>  <b>Vessel Name:</b>  <b>West Side:</b> 136.83490  <b>East Side:</b> 136.85995  <b>North Side:</b> -30.13850  <b>South Side:</b> -30.16262  <b>Geodetic Datum:</b> GDA94  <b>Loc Meth:</b> GPS  <b>Loc Acc:</b> 0.5  <b>Grd Elev Datum:</b> AHD  <b>Grd Elev Acc:</b> 0.3  <b>Grd Elev Meth:</b> GPS  <b>Gravity Datum:</b> N  <b>Gravity Acc:</b> 0.1  <b>Terr Corr Meth:</b>  <b>Terr Corr Error:</b></p>
<p><b>Survey Id:</b> 200283  <b>Survey Name:</b> EL2516 Env9530 Haynes NE Target, SA Detailed Survey</p> <p><b>State:</b> SA  <b>Country:</b> AUS  <b>Operator:</b>  <b>Contractor:</b>  <b>Processor:</b>  <b>Access Code:</b> R  <b>Reliability:</b>  <b>On/Off:</b> On  <b>Start Date:</b>  <b>End Date:</b>  <b>Spacemin:</b> 250  <b>Spacemax:</b> 1000  <b>Stations:</b> 169</p> <p><b>Vessel Type:</b>  <b>Vessel Name:</b>  <b>West Side:</b> 137.34861  <b>East Side:</b> 137.38744  <b>North Side:</b> -31.10331  <b>South Side:</b> -31.22540  <b>Geodetic Datum:</b> AGD66  <b>Loc Meth:</b> GPS  <b>Loc Acc:</b> 0.5  <b>Grd Elev Datum:</b> AHD  <b>Grd Elev Acc:</b> 0.3  <b>Grd Elev Meth:</b> GPS  <b>Gravity Datum:</b> N  <b>Gravity Acc:</b> 0.5  <b>Terr Corr Meth:</b>  <b>Terr Corr Error:</b></p>	<p><b>Survey Id:</b> 200284  <b>Survey Name:</b> EL2568 Env9544, SA Detailed Gravity Survey</p> <p><b>State:</b> SA  <b>Country:</b> AUS  <b>Operator:</b>  <b>Contractor:</b>  <b>Processor:</b>  <b>Access Code:</b> R  <b>Reliability:</b>  <b>On/Off:</b> On  <b>Start Date:</b>  <b>End Date:</b>  <b>Spacemin:</b> 50  <b>Spacemax:</b> 500  <b>Stations:</b> 319</p> <p><b>Vessel Type:</b>  <b>Vessel Name:</b>  <b>West Side:</b> 137.99865  <b>East Side:</b> 138.01650  <b>North Side:</b> -33.86632  <b>South Side:</b> -33.88087  <b>Geodetic Datum:</b> AGD66  <b>Loc Meth:</b> GPS  <b>Loc Acc:</b> 0.5  <b>Grd Elev Datum:</b> AHD  <b>Grd Elev Acc:</b> 0.3  <b>Grd Elev Meth:</b> GPS  <b>Gravity Datum:</b> O  <b>Gravity Acc:</b> 0.5  <b>Terr Corr Meth:</b>  <b>Terr Corr Error:</b></p>

## Index of Gravity Surveys

<p><b>Survey Id:</b> 200285  <b>Survey Name:</b> EL2579 Env9699 Pudding Dam Prospect, SA Detailed Gravity Survey  <b>State:</b> SA  <b>Country:</b> AUS  <b>Operator:</b> Aurelius Resources Pty Ltd  <b>Contractor:</b> Allender Exploration  <b>Processor:</b> Allender Exploration  <b>Access Code:</b> R  <b>Reliability:</b>  <b>On/Off:</b> On  <b>Start Date:</b> 1/06/2002  <b>End Date:</b> 30/06/2002  <b>Spacemin:</b> 500  <b>Spacemax:</b> 2000  <b>Stations:</b> 174  <b>Vessel Type:</b>  <b>Vessel Name:</b>  <b>West Side:</b> 139.86846  <b>East Side:</b> 140.01438  <b>North Side:</b> -29.87072  <b>South Side:</b> -29.98833  <b>Geodetic Datum:</b> GDA94  <b>Loc Meth:</b> GPS  <b>Loc Acc:</b> 0.5  <b>Grd Elev Datum:</b> AHD  <b>Grd Elev Acc:</b> 0.3  <b>Grd Elev Meth:</b> GPS  <b>Gravity Datum:</b> N  <b>Gravity Acc:</b> 0.5  <b>Terr Corr Meth:</b>  <b>Terr Corr Error:</b></p>	<p><b>Survey Id:</b> 200286  <b>Survey Name:</b> EL2638 Env8169, SA Detailed Gravity Survey  <b>State:</b> SA  <b>Country:</b> AUS  <b>Operator:</b>  <b>Contractor:</b> Haines Surveys  <b>Processor:</b> Haines Surveys  <b>Access Code:</b> R  <b>Reliability:</b>  <b>On/Off:</b> On  <b>Start Date:</b> 24/03/2002  <b>End Date:</b> 6/05/2002  <b>Spacemin:</b> 100  <b>Spacemax:</b> 1000  <b>Stations:</b> 1604  <b>Vessel Type:</b>  <b>Vessel Name:</b>  <b>West Side:</b> 136.06316  <b>East Side:</b> 136.57065  <b>North Side:</b> -32.63557  <b>South Side:</b> -33.13931  <b>Geodetic Datum:</b> GDA94  <b>Loc Meth:</b> GPS  <b>Loc Acc:</b> 0.5  <b>Grd Elev Datum:</b> AHD  <b>Grd Elev Acc:</b> 0.3  <b>Grd Elev Meth:</b> GPS  <b>Gravity Datum:</b> N  <b>Gravity Acc:</b> 0.1  <b>Terr Corr Meth:</b>  <b>Terr Corr Error:</b></p>
<p><b>Survey Id:</b> 200287  <b>Survey Name:</b> Atley Traverse  <b>State:</b> WA  <b>Country:</b> AUS  <b>Operator:</b> Geological Survey of WA  <b>Contractor:</b> Geological Survey of WA  <b>Processor:</b> Geological Survey of WA  <b>Access Code:</b> O  <b>Reliability:</b> 5  <b>On/Off:</b> On  <b>Start Date:</b>  <b>End Date:</b>  <b>Spacemin:</b> 500  <b>Spacemax:</b> 1000  <b>Stations:</b> 91  <b>Vessel Type:</b>  <b>Vessel Name:</b>  <b>West Side:</b> 118.90792  <b>East Side:</b> 119.82894  <b>North Side:</b> -28.0026  <b>South Side:</b> -28.29342  <b>Geodetic Datum:</b> GDA94  <b>Loc Meth:</b>  <b>Loc Acc:</b> 1  <b>Grd Elev Datum:</b> AHD  <b>Grd Elev Acc:</b> 1  <b>Grd Elev Meth:</b>  <b>Gravity Datum:</b> N  <b>Gravity Acc:</b> .1  <b>Terr Corr Meth:</b>  <b>Terr Corr Error:</b></p>	<p><b>Survey Id:</b> 200301  <b>Survey Name:</b> Broken Hill-Menindee (JOB03008)  <b>State:</b> NSW  <b>Country:</b> AUS  <b>Operator:</b> Geoscience Australia  <b>Contractor:</b> Daishsat  <b>Processor:</b> Daishsat  <b>Access Code:</b> O  <b>Reliability:</b>  <b>On/Off:</b> On  <b>Start Date:</b> 3/05/2003  <b>End Date:</b> 11/05/2003  <b>Spacemin:</b> 2000  <b>Spacemax:</b> 2000  <b>Stations:</b> 182  <b>Vessel Type:</b> 4W  <b>Vessel Name:</b> Landcruiser  <b>West Side:</b> 141.42782  <b>East Side:</b> 141.81485  <b>North Side:</b> -31.74365  <b>South Side:</b> -32.21169  <b>Geodetic Datum:</b> GDA94  <b>Loc Meth:</b> Autonomous GPS  <b>Loc Acc:</b> 0.05  <b>Grd Elev Datum:</b> AHD  <b>Grd Elev Acc:</b> 0.05  <b>Grd Elev Meth:</b> GPS  <b>Gravity Datum:</b> I  <b>Gravity Acc:</b> 0.5  <b>Terr Corr Meth:</b> RTC  <b>Terr Corr Error:</b></p>

## Index of Gravity Surveys

<p><b>Survey Id:</b> 200321  <b>Survey Name:</b> Central Darling Basin (G2109RGGS) Gravity along Seismic Traverses  <b>State:</b> NSW  <b>Country:</b> AUS  <b>Operator:</b> NSW Dept of Mineral Resources  <b>Contractor:</b> Fugro Ground Geophysics  <b>Processor:</b> Fugro Ground Geophysics  <b>Access Code:</b> O  <b>Reliability:</b>  <b>On/Off:</b> On  <b>Start Date:</b> 13/03/2003  <b>End Date:</b> 22/03/2003  <b>Spacemin:</b> 500  <b>Spacemax:</b> 500  <b>Stations:</b> 549  <b>Vessel Type:</b> 4W  <b>Vessel Name:</b> Motor vehicle  <b>West Side:</b> 143.27930  <b>East Side:</b> 145.06395  <b>North Side:</b> -31.53353  <b>South Side:</b> -32.72436  <b>Geodetic Datum:</b> GDA94  <b>Loc Meth:</b> GPS  <b>Loc Acc:</b> 0.1  <b>Grd Elev Datum:</b> AHD  <b>Grd Elev Acc:</b> 0.05  <b>Grd Elev Meth:</b> GPS  <b>Gravity Datum:</b> N  <b>Gravity Acc:</b> 0.13  <b>Terr Corr Meth:</b>  <b>Terr Corr Error:</b></p>	<p><b>Survey Id:</b> 200350  <b>Survey Name:</b> EL2730 Env9785 Mabel Creek, SA, Detailed Gravity Survey  <b>State:</b> SA  <b>Country:</b> AUS  <b>Operator:</b> Perilya Ltd  <b>Contractor:</b> Haines Surveys  <b>Processor:</b> Haines Surveys  <b>Access Code:</b> R  <b>Reliability:</b>  <b>On/Off:</b> On  <b>Start Date:</b> 30/04/2003  <b>End Date:</b> 9/05/2003  <b>Spacemin:</b> 250  <b>Spacemax:</b> 1000  <b>Stations:</b> 837  <b>Vessel Type:</b>  <b>Vessel Name:</b>  <b>West Side:</b> 133.99994  <b>East Side:</b> 134.71798  <b>North Side:</b> -28.56322  <b>South Side:</b> -29.04438  <b>Geodetic Datum:</b> GDA94  <b>Loc Meth:</b> GPS  <b>Loc Acc:</b> 0.05  <b>Grd Elev Datum:</b> AHD  <b>Grd Elev Acc:</b> 0.05  <b>Grd Elev Meth:</b> GPS  <b>Gravity Datum:</b> N  <b>Gravity Acc:</b> 0.12  <b>Terr Corr Meth:</b>  <b>Terr Corr Error:</b></p>
<p><b>Survey Id:</b> 200351  <b>Survey Name:</b> Olympic Dam Curnamona SA gravity traverses  <b>State:</b> SA  <b>Country:</b> AUS  <b>Operator:</b> GA ANSIR PIRSA CRCPMD  <b>Contractor:</b> Dynamic Satellite Surveys  <b>Processor:</b> PIRSA (A Shearer)  <b>Access Code:</b> O  <b>Reliability:</b>  <b>On/Off:</b> On  <b>Start Date:</b> 21/07/2003  <b>End Date:</b> 10/08/2003  <b>Spacemin:</b> 400  <b>Spacemax:</b> 400  <b>Stations:</b> 867  <b>Vessel Type:</b> 4W  <b>Vessel Name:</b> Toyota Landcruiser  <b>West Side:</b> 136.63512  <b>East Side:</b> 141.00245  <b>North Side:</b> -29.59369  <b>South Side:</b> -31.78720  <b>Geodetic Datum:</b> GDA94  <b>Loc Meth:</b> Differential GP S  <b>Loc Acc:</b> 0.1  <b>Grd Elev Datum:</b> AHD  <b>Grd Elev Acc:</b> 0.1  <b>Grd Elev Meth:</b> GPS  <b>Gravity Datum:</b> I  <b>Gravity Acc:</b> 0.1  <b>Terr Corr Meth:</b>  <b>Terr Corr Error:</b></p>	<p><b>Survey Id:</b> 200352  <b>Survey Name:</b> EL2781 Env9824 Mt Woods, SA, Detailed Gravity Survey  <b>State:</b> SA  <b>Country:</b> AUS  <b>Operator:</b> Anglo American Exploration  <b>Contractor:</b> Fugro Ground Geophysics  <b>Processor:</b> Fugro Ground Geophysics  <b>Access Code:</b> R  <b>Reliability:</b>  <b>On/Off:</b> On  <b>Start Date:</b>  <b>End Date:</b>  <b>Spacemin:</b> 400  <b>Spacemax:</b> 800  <b>Stations:</b> 3858  <b>Vessel Type:</b>  <b>Vessel Name:</b>  <b>West Side:</b> 135.06981  <b>East Side:</b> 135.54094  <b>North Side:</b> -29.08297  <b>South Side:</b> -29.67485  <b>Geodetic Datum:</b> GDA94  <b>Loc Meth:</b> GPS  <b>Loc Acc:</b> 1  <b>Grd Elev Datum:</b> AHD  <b>Grd Elev Acc:</b> 0.3  <b>Grd Elev Meth:</b> GPS  <b>Gravity Datum:</b> N  <b>Gravity Acc:</b> 0.5  <b>Terr Corr Meth:</b>  <b>Terr Corr Error:</b></p>



## Index of Gravity Surveys

<p><b>Survey Id:</b> 200353  <b>Survey Name:</b> EL2883 Env10193, Warriner Sth, SA Detailed Gravity Survey  <b>State:</b> SA  <b>Country:</b> AUS  <b>Operator:</b>  <b>Contractor:</b> Anglo American Exploration  <b>Processor:</b>  <b>Access Code:</b> R  <b>Reliability:</b>  <b>On/Off:</b> On  <b>Start Date:</b>  <b>End Date:</b>  <b>Spacemin:</b> 400  <b>Spacemax:</b> 800  <b>Stations:</b> 1053  <b>Vessel Type:</b>  <b>Vessel Name:</b>  <b>West Side:</b> 135.50166  <b>East Side:</b> 135.83253  <b>North Side:</b> -29.08287  <b>South Side:</b> -29.23013  <b>Geodetic Datum:</b> GDA94  <b>Loc Meth:</b> GPS  <b>Loc Acc:</b> 1  <b>Grd Elev Datum:</b> AHD  <b>Grd Elev Acc:</b> 0.3  <b>Grd Elev Meth:</b> GPS  <b>Gravity Datum:</b> N  <b>Gravity Acc:</b> 0.5  <b>Terr Corr Meth:</b>  <b>Terr Corr Error:</b></p>	<p><b>Survey Id:</b> 200354  <b>Survey Name:</b> EL2886 Env9300, SA Detailed Gravity Survey  <b>State:</b> SA  <b>Country:</b> AUS  <b>Operator:</b>  <b>Contractor:</b>  <b>Processor:</b>  <b>Access Code:</b> R  <b>Reliability:</b>  <b>On/Off:</b> On  <b>Start Date:</b>  <b>End Date:</b>  <b>Spacemin:</b> 250  <b>Spacemax:</b> 1000  <b>Stations:</b> 582  <b>Vessel Type:</b>  <b>Vessel Name:</b>  <b>West Side:</b> 140.17518  <b>East Side:</b> 140.40216  <b>North Side:</b> -29.86053  <b>South Side:</b> -30.15914  <b>Geodetic Datum:</b> GDA94  <b>Loc Meth:</b> GPS  <b>Loc Acc:</b> 1  <b>Grd Elev Datum:</b> AHD  <b>Grd Elev Acc:</b> 0.3  <b>Grd Elev Meth:</b> GPS  <b>Gravity Datum:</b> N  <b>Gravity Acc:</b> 0.5  <b>Terr Corr Meth:</b>  <b>Terr Corr Error:</b></p>
<p><b>Survey Id:</b> 200355  <b>Survey Name:</b> EL292, EL2925 Env9937 Ardrossan, SA Detailed Gravity Survey  <b>State:</b> SA  <b>Country:</b> AUS  <b>Operator:</b> Avoca Resources  <b>Contractor:</b> Daishsat  <b>Processor:</b> Daishsat  <b>Access Code:</b> D  <b>Reliability:</b>  <b>On/Off:</b> On  <b>Start Date:</b> 3/02/2003  <b>End Date:</b> 13/04/2003  <b>Spacemin:</b> 200  <b>Spacemax:</b> 400  <b>Stations:</b> 443  <b>Vessel Type:</b>  <b>Vessel Name:</b>  <b>West Side:</b> 137.83742  <b>East Side:</b> 137.88306  <b>North Side:</b> -34.64335  <b>South Side:</b> -34.71947  <b>Geodetic Datum:</b> GDA94  <b>Loc Meth:</b> GPS  <b>Loc Acc:</b> 0.5  <b>Grd Elev Datum:</b> AHD  <b>Grd Elev Acc:</b> 0.3  <b>Grd Elev Meth:</b> GPS  <b>Gravity Datum:</b> N  <b>Gravity Acc:</b> 0.1  <b>Terr Corr Meth:</b>  <b>Terr Corr Error:</b></p>	<p><b>Survey Id:</b> 200356  <b>Survey Name:</b> EL2997 Env10011 Tarkarooloo, SA Detailed Survey  <b>State:</b> SA  <b>Country:</b> AUS  <b>Operator:</b> Havilah Resources N.L.  <b>Contractor:</b> Haines Surveys  <b>Processor:</b> Haines Surveys  <b>Access Code:</b> R  <b>Reliability:</b>  <b>On/Off:</b> On  <b>Start Date:</b>  <b>End Date:</b> 3/04/2003  <b>Spacemin:</b> 500  <b>Spacemax:</b> 1000  <b>Stations:</b> 81  <b>Vessel Type:</b>  <b>Vessel Name:</b>  <b>West Side:</b> 140.11896  <b>East Side:</b> 140.19788  <b>North Side:</b> -31.09078  <b>South Side:</b> -31.12743  <b>Geodetic Datum:</b> GDA94  <b>Loc Meth:</b> GPS  <b>Loc Acc:</b> 0.05  <b>Grd Elev Datum:</b> AHD  <b>Grd Elev Acc:</b> 0.05  <b>Grd Elev Meth:</b> GPS  <b>Gravity Datum:</b> N  <b>Gravity Acc:</b> 0.1  <b>Terr Corr Meth:</b>  <b>Terr Corr Error:</b></p>

## Index of Gravity Surveys

<p><b>Survey Id:</b> 200358  <b>Survey Name:</b> EL3016 Env10145 Cowell, SA  Detailed Gravity Survey  <b>State:</b> SA  <b>Country:</b> AUS  <b>Operator:</b> Avoca Resources  <b>Contractor:</b> Daishsat  <b>Processor:</b> Daishsat  <b>Access Code:</b> R  <b>Reliability:</b>  <b>On/Off:</b> On  <b>Start Date:</b> 26/01/2003  <b>End Date:</b> 1/02/2003  <b>Spacemin:</b> 100  <b>Spacemax:</b> 1000  <b>Stations:</b> 1064  <b>Vessel Type:</b>  <b>Vessel Name:</b>  <b>West Side:</b> 137.06941  <b>East Side:</b> 137.27867  <b>North Side:</b> -33.45547  <b>South Side:</b> -33.69171  <b>Geodetic Datum:</b> GDA94  <b>Loc Meth:</b> GPS  <b>Loc Acc:</b> 1  <b>Grd Elev Datum:</b> AHD  <b>Grd Elev Acc:</b> 0.3  <b>Grd Elev Meth:</b> GPS  <b>Gravity Datum:</b> N  <b>Gravity Acc:</b> 0.5  <b>Terr Corr Meth:</b>  <b>Terr Corr Error:</b></p>	<p><b>Survey Id:</b> 200359  <b>Survey Name:</b> EL3017 Env9891 Honeymoon,  SA Detailed Gravity Survey  <b>State:</b> SA  <b>Country:</b> AUS  <b>Operator:</b>  <b>Contractor:</b>  <b>Processor:</b>  <b>Access Code:</b> R  <b>Reliability:</b>  <b>On/Off:</b> On  <b>Start Date:</b> 23/07/2003  <b>End Date:</b> 25/07/2003  <b>Spacemin:</b> 40  <b>Spacemax:</b> 40  <b>Stations:</b> 448  <b>Vessel Type:</b>  <b>Vessel Name:</b>  <b>West Side:</b> 140.65794  <b>East Side:</b> 140.66893  <b>North Side:</b> -31.73595  <b>South Side:</b> -31.74320  <b>Geodetic Datum:</b> GDA94  <b>Loc Meth:</b> GPS  <b>Loc Acc:</b> 1  <b>Grd Elev Datum:</b> AHD  <b>Grd Elev Acc:</b> 0.3  <b>Grd Elev Meth:</b> GPS  <b>Gravity Datum:</b> N  <b>Gravity Acc:</b> 0.5  <b>Terr Corr Meth:</b>  <b>Terr Corr Error:</b></p>
<p><b>Survey Id:</b> 200360  <b>Survey Name:</b> GEL97, Cooper Basin, SA  Detailed Gravity  <b>State:</b> SA  <b>Country:</b> AUS  <b>Operator:</b> GeoDynamics  <b>Contractor:</b> Dynamic Satellite Systems (DSS)  Pty Ltd  <b>Processor:</b> DSS Pty Ltd  <b>Access Code:</b> R  <b>Reliability:</b>  <b>On/Off:</b> On  <b>Start Date:</b> 27/07/2003  <b>End Date:</b> 5/08/2003  <b>Spacemin:</b> 500  <b>Spacemax:</b> 1000  <b>Stations:</b> 300  <b>Vessel Type:</b> 4W  <b>Vessel Name:</b> Landcruiser Trayback  <b>West Side:</b> 140.41874  <b>East Side:</b> 140.73721  <b>North Side:</b> -27.66655  <b>South Side:</b> -27.90373  <b>Geodetic Datum:</b> GDA94  <b>Loc Meth:</b> GPS  <b>Loc Acc:</b> 1  <b>Grd Elev Datum:</b> AHD  <b>Grd Elev Acc:</b> 0.3  <b>Grd Elev Meth:</b> GPS  <b>Gravity Datum:</b> O  <b>Gravity Acc:</b> 0.1  <b>Terr Corr Meth:</b>  <b>Terr Corr Error:</b></p>	<p><b>Survey Id:</b> 200361  <b>Survey Name:</b> Mulyungarie, SA, Detailed  Gravity Survey  <b>State:</b> SA  <b>Country:</b> AUS  <b>Operator:</b> Havilah Resources N.L.  <b>Contractor:</b> Haines Surveys  <b>Processor:</b> Haines Surveys  <b>Access Code:</b> R  <b>Reliability:</b>  <b>On/Off:</b> On  <b>Start Date:</b> 19/03/2003  <b>End Date:</b> 2/04/2003  <b>Spacemin:</b> 40  <b>Spacemax:</b> 400  <b>Stations:</b> 1392  <b>Vessel Type:</b>  <b>Vessel Name:</b>  <b>West Side:</b> 140.49973  <b>East Side:</b> 140.91702  <b>North Side:</b> -31.32927  <b>South Side:</b> -31.59748  <b>Geodetic Datum:</b> WGS84  <b>Loc Meth:</b> GPS  <b>Loc Acc:</b> 0.02  <b>Grd Elev Datum:</b> AHD  <b>Grd Elev Acc:</b> 0.02  <b>Grd Elev Meth:</b> GPS  <b>Gravity Datum:</b> N  <b>Gravity Acc:</b> 0.1  <b>Terr Corr Meth:</b>  <b>Terr Corr Error:</b></p>

## Index of Gravity Surveys

<p><b>Survey Id:</b> 200362  <b>Survey Name:</b> EL2604 Env9697 Sabrina, SA Detailed Gravity Survey  <b>State:</b> SA  <b>Country:</b> AUS  <b>Operator:</b>  <b>Contractor:</b>  <b>Processor:</b>  <b>Access Code:</b> R  <b>Reliability:</b>  <b>On/Off:</b> On  <b>Start Date:</b>  <b>End Date:</b>  <b>Spacemin:</b> 100  <b>Spacemax:</b> 800  <b>Stations:</b> 1806  <b>Vessel Type:</b>  <b>Vessel Name:</b>  <b>West Side:</b> 134.70273  <b>East Side:</b> 134.99391  <b>North Side:</b> -28.61521  <b>South Side:</b> -28.89705  <b>Geodetic Datum:</b> AGD66  <b>Loc Meth:</b> GPS  <b>Loc Acc:</b> 1  <b>Grd Elev Datum:</b> AHD  <b>Grd Elev Acc:</b> 0.03  <b>Grd Elev Meth:</b> GPS  <b>Gravity Datum:</b> N  <b>Gravity Acc:</b> 0.5  <b>Terr Corr Meth:</b>  <b>Terr Corr Error:</b></p>	<p><b>Survey Id:</b> 200390  <b>Survey Name:</b> Pine Creek - Jabiru Isogal Survey  <b>State:</b> NT  <b>Country:</b> AUS  <b>Operator:</b> Geoscience Australia  <b>Contractor:</b> Haines Surveys  <b>Processor:</b> Haines Surveys  <b>Access Code:</b> O  <b>Reliability:</b>  <b>On/Off:</b> On  <b>Start Date:</b> 3/10/2003  <b>End Date:</b> 5/10/2003  <b>Spacemin:</b>  <b>Spacemax:</b>  <b>Stations:</b> 3  <b>Vessel Type:</b>  <b>Vessel Name:</b>  <b>West Side:</b>  <b>East Side:</b>  <b>North Side:</b>  <b>South Side:</b>  <b>Geodetic Datum:</b>  <b>Loc Meth:</b> GPS  <b>Loc Acc:</b> 0.5  <b>Grd Elev Datum:</b> AHD  <b>Grd Elev Acc:</b> 0.3  <b>Grd Elev Meth:</b> GPS  <b>Gravity Datum:</b> N  <b>Gravity Acc:</b> 0.1  <b>Terr Corr Meth:</b>  <b>Terr Corr Error:</b></p>
<p><b>Survey Id:</b> 200450  <b>Survey Name:</b> EL26705 Env9762, SA, Detailed Gravity Survey  <b>State:</b> SA  <b>Country:</b> AUS  <b>Operator:</b>  <b>Contractor:</b>  <b>Processor:</b>  <b>Access Code:</b> R  <b>Reliability:</b>  <b>On/Off:</b> On  <b>Start Date:</b>  <b>End Date:</b>  <b>Spacemin:</b> 185  <b>Spacemax:</b> 1400  <b>Stations:</b> 775  <b>Vessel Type:</b>  <b>Vessel Name:</b>  <b>West Side:</b> 135.01831  <b>East Side:</b> 135.23183  <b>North Side:</b> -28.40784  <b>South Side:</b> -28.63712  <b>Geodetic Datum:</b> AGD66  <b>Loc Meth:</b> GPS  <b>Loc Acc:</b> 1  <b>Grd Elev Datum:</b> AHD  <b>Grd Elev Acc:</b> 1  <b>Grd Elev Meth:</b> GPS  <b>Gravity Datum:</b> N  <b>Gravity Acc:</b> 0.5  <b>Terr Corr Meth:</b>  <b>Terr Corr Error:</b></p>	<p><b>Survey Id:</b> 200451  <b>Survey Name:</b> Curnamona gravity along seismic line  <b>State:</b> SA  <b>Country:</b> AUS  <b>Operator:</b> ANSIR/CRCPPMD/GA/PIRSA  <b>Contractor:</b> Dynamic Satellite Systems Pty Ltd  <b>Processor:</b> Geoscience Australia  <b>Access Code:</b> O  <b>Reliability:</b>  <b>On/Off:</b> On  <b>Start Date:</b> 27/06/2004  <b>End Date:</b> 8/07/2004  <b>Spacemin:</b> 400  <b>Spacemax:</b> 400  <b>Stations:</b> 278  <b>Vessel Type:</b> 4W  <b>Vessel Name:</b> Landcruiser Trayback  <b>West Side:</b> 139.11164  <b>East Side:</b> 140.16265  <b>North Side:</b> -31.62517  <b>South Side:</b> -31.71449  <b>Geodetic Datum:</b> GDA94  <b>Loc Meth:</b> GPS  <b>Loc Acc:</b> 0.1  <b>Grd Elev Datum:</b> AHD  <b>Grd Elev Acc:</b> 0.1  <b>Grd Elev Meth:</b> GPS  <b>Gravity Datum:</b> I  <b>Gravity Acc:</b> 0.6  <b>Terr Corr Meth:</b>  <b>Terr Corr Error:</b></p>

## Index of Gravity Surveys

<p><b>Survey Id:</b> 200460  <b>Survey Name:</b> Gascoyne Bangemall Gravity Traverses  <b>State:</b> WA  <b>Country:</b> AUS  <b>Operator:</b> Geological Survey of WA</p> <p><b>Contractor:</b> Geological Survey of WA  <b>Processor:</b> Geological Survey of WA  <b>Access Code:</b> O  <b>Reliability:</b>  <b>On/Off:</b> On  <b>Start Date:</b> 23/10/2004  <b>End Date:</b> 19/11/2004  <b>Spacemin:</b> 50  <b>Spacemax:</b> 1020  <b>Stations:</b> 739  <b>Vessel Type:</b> 4W  <b>Vessel Name:</b> Landcruisers  <b>West Side:</b> 115.54138  <b>East Side:</b> 116.6749  <b>North Side:</b> -23.23417  <b>South Side:</b> -24.75002  <b>Geodetic Datum:</b> GDA94  <b>Loc Meth:</b> GPS  <b>Loc Acc:</b> 5  <b>Grd Elev Datum:</b> AHD  <b>Grd Elev Acc:</b> 0.1  <b>Grd Elev Meth:</b> GPS  <b>Gravity Datum:</b> N  <b>Gravity Acc:</b> 0.6  <b>Terr Corr Meth:</b>  <b>Terr Corr Error:</b></p>	<p><b>Survey Id:</b> 200550  <b>Survey Name:</b> Central Gawler Craton Gravity  <b>State:</b> SA  <b>Country:</b> AUS  <b>Operator:</b> Primary Industries and Resources South Australia (PIRSA)  <b>Contractor:</b> Daishsat Pty Ltd  <b>Processor:</b> Daishsat Pty Ltd  <b>Access Code:</b> O  <b>Reliability:</b> 5  <b>On/Off:</b> On  <b>Start Date:</b> 1/04/2005  <b>End Date:</b> 27/05/2005  <b>Spacemin:</b> 1000  <b>Spacemax:</b> 2000  <b>Stations:</b> 7652  <b>Vessel Type:</b> RW  <b>Vessel Name:</b> Bell 47 VH-DTA, Quad bikes  <b>West Side:</b> 134.12779  <b>East Side:</b> 136.70786  <b>North Side:</b> -30.81587  <b>South Side:</b> -33.14504  <b>Geodetic Datum:</b> GDA94  <b>Loc Meth:</b> GPS  <b>Loc Acc:</b> 0.5  <b>Grd Elev Datum:</b> AHD  <b>Grd Elev Acc:</b> 0.3  <b>Grd Elev Meth:</b> GPS  <b>Gravity Datum:</b> N  <b>Gravity Acc:</b> 0.1  <b>Terr Corr Meth:</b>  <b>Terr Corr Error:</b></p>
--	---

<p><b>Survey Id:</b> 200551  <b>Survey Name:</b> Central Curnamona Province Gravity Survey  <b>State:</b> SA  <b>Country:</b> AUS  <b>Operator:</b> PIRSA  <b>Contractor:</b> Daishsat Pty Ltd  <b>Processor:</b> Daishsat Pty Ltd  <b>Access Code:</b> O  <b>Reliability:</b> 5  <b>On/Off:</b> On  <b>Start Date:</b> 11/03/2005  <b>End Date:</b> 2/04/2005  <b>Spacemin:</b> 2000  <b>Spacemax:</b> 2000  <b>Stations:</b> 1921  <b>Vessel Type:</b> RW  <b>Vessel Name:</b> Bell 47 VH-DTA, Quad bikes  <b>West Side:</b> 139.75518  <b>East Side:</b> 140.68719  <b>North Side:</b> -29.79753  <b>South Side:</b> -31.15612  <b>Geodetic Datum:</b> GDA94  <b>Loc Meth:</b> GPS  <b>Loc Acc:</b> 0.5  <b>Grd Elev Datum:</b> AHD  <b>Grd Elev Acc:</b> 0.3  <b>Grd Elev Meth:</b> GPS  <b>Gravity Datum:</b> N  <b>Gravity Acc:</b> 0.1  <b>Terr Corr Meth:</b>  <b>Terr Corr Error:</b></p>	<p><b>Survey Id:</b> 200560  <b>Survey Name:</b> Paterson – WA Gravity Survey  <b>State:</b> WA  <b>Country:</b> AUS  <b>Operator:</b> GSWA/GA  <b>Contractor:</b> Daishsat Pty Ltd  <b>Processor:</b> Daishsat Pty Ltd  <b>Access Code:</b> O  <b>Reliability:</b> 5  <b>On/Off:</b> On  <b>Start Date:</b> 1/09/2005  <b>End Date:</b> 6/10/2005  <b>Spacemin:</b> 2000  <b>Spacemax:</b> 2500  <b>Stations:</b> 4528  <b>Vessel Type:</b> RW  <b>Vessel Name:</b> Bell 47 VH-DTA  <b>West Side:</b> 121.168008  <b>East Side:</b> 122.978367  <b>North Side:</b> -20.583754  <b>South Side:</b> -22.896378  <b>Geodetic Datum:</b> GDA94  <b>Loc Meth:</b> GPS  <b>Loc Acc:</b> .05  <b>Grd Elev Datum:</b> AHD  <b>Grd Elev Acc:</b> .1  <b>Grd Elev Meth:</b> GPS  <b>Gravity Datum:</b> N  <b>Gravity Acc:</b> .37  <b>Terr Corr Meth:</b> RTC  <b>Terr Corr Error:</b></p>
--	---

---



---

## Index of Gravity Surveys

---



---

<p><b>Survey Id:</b> 200561  <b>Survey Name:</b> Musgrave Gravity Traverses</p> <p><b>State:</b> WA  <b>Country:</b> AUS  <b>Operator:</b> Geological Survey of WA  <b>Contractor:</b> Geological Survey of WA  <b>Processor:</b> Geological Survey of WA  <b>Access Code:</b> O  <b>Reliability:</b>  <b>On/Off:</b> On  <b>Start Date:</b> 6/05/2005  <b>End Date:</b> 28/05/2005  <b>Spacemin:</b> 500  <b>Spacemax:</b> 1000  <b>Stations:</b> 479  <b>Vessel Type:</b> 4W  <b>Vessel Name:</b> Landcruiser  <b>West Side:</b> 128.38022  <b>East Side:</b> 129.00673  <b>North Side:</b> -25.16002  <b>South Side:</b> -26.52609  <b>Geodetic Datum:</b> GDA94  <b>Loc Meth:</b> GPS  <b>Loc Acc:</b> 5  <b>Grd Elev Datum:</b> AHD  <b>Grd Elev Acc:</b> 0.12  <b>Grd Elev Meth:</b> GPS  <b>Gravity Datum:</b> N  <b>Gravity Acc:</b> 0.4  <b>Terr Corr Meth:</b>  <b>Terr Corr Error:</b></p>	<p><b>Survey Id:</b> 200580  <b>Survey Name:</b> Birrindudu NT Detailed Gravity Survey</p> <p><b>State:</b> NT  <b>Country:</b> AUS  <b>Operator:</b> NTGS/GA  <b>Contractor:</b> Fugro Ground Geophysics  <b>Processor:</b> Fugro Ground Geophysics  <b>Access Code:</b> O  <b>Reliability:</b>  <b>On/Off:</b> On  <b>Start Date:</b> 9/05/2005  <b>End Date:</b> 18/06/2005  <b>Spacemin:</b> 2000  <b>Spacemax:</b> 2000  <b>Stations:</b> 3729  <b>Vessel Type:</b> RW  <b>Vessel Name:</b> Robinson R44  <b>West Side:</b> 129.00349  <b>East Side:</b> 130.50078  <b>North Side:</b> -18.00105  <b>South Side:</b> -18.99358  <b>Geodetic Datum:</b> GDA94  <b>Loc Meth:</b> GPS  <b>Loc Acc:</b> 0.1  <b>Grd Elev Datum:</b> AHD  <b>Grd Elev Acc:</b> 0.1  <b>Grd Elev Meth:</b> GPS  <b>Gravity Datum:</b> N  <b>Gravity Acc:</b> 0.5  <b>Terr Corr Meth:</b> COM  <b>Terr Corr Error:</b></p>
---	--

<p><b>Survey Id:</b>  <b>Survey Name:</b>  <b>State:</b>  <b>Country:</b>  <b>Operator:</b>  <b>Contractor:</b>  <b>Processor:</b>  <b>Access Code:</b>  <b>Reliability:</b>  <b>On/Off:</b>  <b>Start Date:</b>  <b>End Date:</b>  <b>Spacemin:</b>  <b>Spacemax:</b>  <b>Stations:</b>  <b>Vessel Type:</b>  <b>Vessel Name:</b>  <b>West Side:</b>  <b>East Side:</b>  <b>North Side:</b>  <b>South Side:</b>  <b>Geodetic Datum:</b>  <b>Loc Meth:</b>  <b>Loc Acc:</b>  <b>Grd Elev Datum:</b>  <b>Grd Elev Acc:</b>  <b>Grd Elev Meth:</b>  <b>Gravity Datum:</b>  <b>Gravity Acc:</b>  <b>Terr Corr Meth:</b>  <b>Terr Corr Error:</b></p>	<p><b>Survey Id:</b>  <b>Survey Name:</b>  <b>State:</b>  <b>Country:</b>  <b>Operator:</b>  <b>Contractor:</b>  <b>Processor:</b>  <b>Access Code:</b>  <b>Reliability:</b>  <b>On/Off:</b>  <b>Start Date:</b>  <b>End Date:</b>  <b>Spacemin:</b>  <b>Spacemax:</b>  <b>Stations:</b>  <b>Vessel Type:</b>  <b>Vessel Name:</b>  <b>West Side:</b>  <b>East Side:</b>  <b>North Side:</b>  <b>South Side:</b>  <b>Geodetic Datum:</b>  <b>Loc Meth:</b>  <b>Loc Acc:</b>  <b>Grd Elev Datum:</b>  <b>Grd Elev Acc:</b>  <b>Grd Elev Meth:</b>  <b>Gravity Datum:</b>  <b>Gravity Acc:</b>  <b>Terr Corr Meth:</b>  <b>Terr Corr Error:</b></p>
---	---