Australian Government

Geoscience Australia

© Australian Government 2002
No part of this publication may be reproduced, stored in a retrieval system or transmitted in any form or by any means, electronic, mechanical, photocopying, recording or otherwise.

Map Reliability

Topographic information checked from 2001 satellite imagery, and supplemented using other sources in 2001. This map was not field checked and some information may not be accurate.

About the NATMAP Series

Geoscience Australia produces over 500 maps at 1:250 000 scale in this NATMAP series which covers Australia. They are used by professional and recreational users and are available both flat and folded. A corresponding data product, GEODATA TOPO- 250K is also available.

Your Feedback is Welcome

If you discover errors or omissions on the map, please let us know via the map amendments page on our web site or send your annotated map to us. We will replace your map with the corresponding current edition. We value your assistance for the next edition. e- mail: mapfeedback@ga.gov.au

Acknowledgments

Geoscience Australia gratefully acknowledges contributions to map content. Information is supplied by the Australian Government, State and local governments, private sector agencies and individuals. A comprehensive list is available from our web site.

Contact

Geoscience Australia
GPO Box 378 Canberra ACT 2601
Tel: 02 6249 9966 Fax: 02 6249 9960
NATMAP Freecall: 1800 800 173
Web: www.ga.gov.au

The Australian Government agency providing
SPATIAL INFORMATION FOR THE NATION

9 314231 104385

SH55-01
EDITION 2

NATMAP 2001
TOPOGRAPHIC MAP
1:250 000 SCALE (1cm to 2.5km)

Eulo

QUEENSLAND and NEW SOUTH WALES

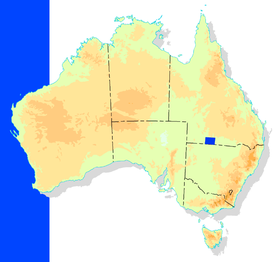

THARGOMINDAH SG54-16	TOOMPINE SG55-13	WYANDRA SG55-14
BULLOO SH54-04	EULO SH55-01	CUNNAMULLA SH55-02
URISINO SH54-08	YANTABULLA SH55-05	ENNGONIA SH55-06

GDA

About this Map

Projection.....Map Grid of Australia 1994 (MGA94)
Universal Transverse Mercator on GRS80 ellipsoid
Horizontal Datum.....Geocentric Datum of Australia 1994 (GDA94)
equivalent to WGS84
Vertical Datum.....Australian Height Datum (AHD)
Horizontal Accuracy.....+/- 140 metres
Vertical Accuracy.....+/- 25 metres
Elevations in metres; 50 metre contour interval

True North (TN), Grid North (GN) and Magnetic North (MN) are shown diagrammatically for the centre of the map

MN is correct for 2001 and moves easterly by 0.1° in about 7 years

How to Quote a Grid Reference for a Particular Point

Blue numbers on the map grid lines are 10 000 metre intervals

Example: *- MT TORRANCE*
1. Quote this map..... Eulo
2. Read letters identifying 100 000 metre square containing the point..... BJ
3. Locate the vertical grid line to the left of the point and read large number on the grid line..... 5
4. Estimate tenths from the grid line to the point..... 7
5. Locate the horizontal grid line below the point and read large number on the grid line..... 4
6. Estimate tenths from the grid line to the point..... 3

Thus the reference for *- MT TORRANCE* is..... Eulo BJ5743

100 000 metre square identification

BK	CK
BJ	CJ
BH	CH

Grid zone 55J

Climatic Graph

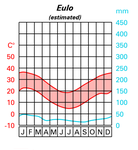

Source: Australian Bureau of Meteorology

Legend

Dual carriageway; Distance in kilometres..... 23
sealed unsealed
Principal road; Locality; Built-up area.....
Secondary road; Bridge; Causeway.....
Minor road (access & condition not assured).....
Vehicle track (access & condition not assured).....
Route marker: National, State..... 1 A72
Gate; Stock grid.....
Embankment; Cutting.....
Landing ground; Airport; Heliport.....
Multiple track railway; Station or siding.....
Single track railway; Bridge; Tunnel.....
Powerline (110 kV and over).....
Homestead; Building/s; Ruin.....
Chimney; Silo; Tower.....
Fence; Levee; Open cut mine.....
Mine; Windpump; Yard.....
Contour with value; Depression contour..... 600
Horizontal control point; Spot elevation..... ·904
Sand; Sand dunes.....
Sand ridges; Pinnacle; Cliff.....
Forest, wood or shrub land; Rainforest.....
Plantation; Urban recreation parkland.....
Orchard or vineyard; Windbreak.....
Bore or well; Spring; Tank or small dam.....
Watercourse (presence of water not implied).....
Subject to inundation; Swamp.....
Lake: Perennial, Non-perennial; Waterhole.....
Wreck: Submerged, bare or awash.....
Foreshore flat; Lighthouse.....
Shoal; Tidal ledge or reef; Mangrove.....
Rock: Submerged, bare or awash; Breakwater
Jetty or pier; Wharf; Saline coastal flat.....
State or Territory border.....
Reserved area boundary.....
Prohibited area boundary.....

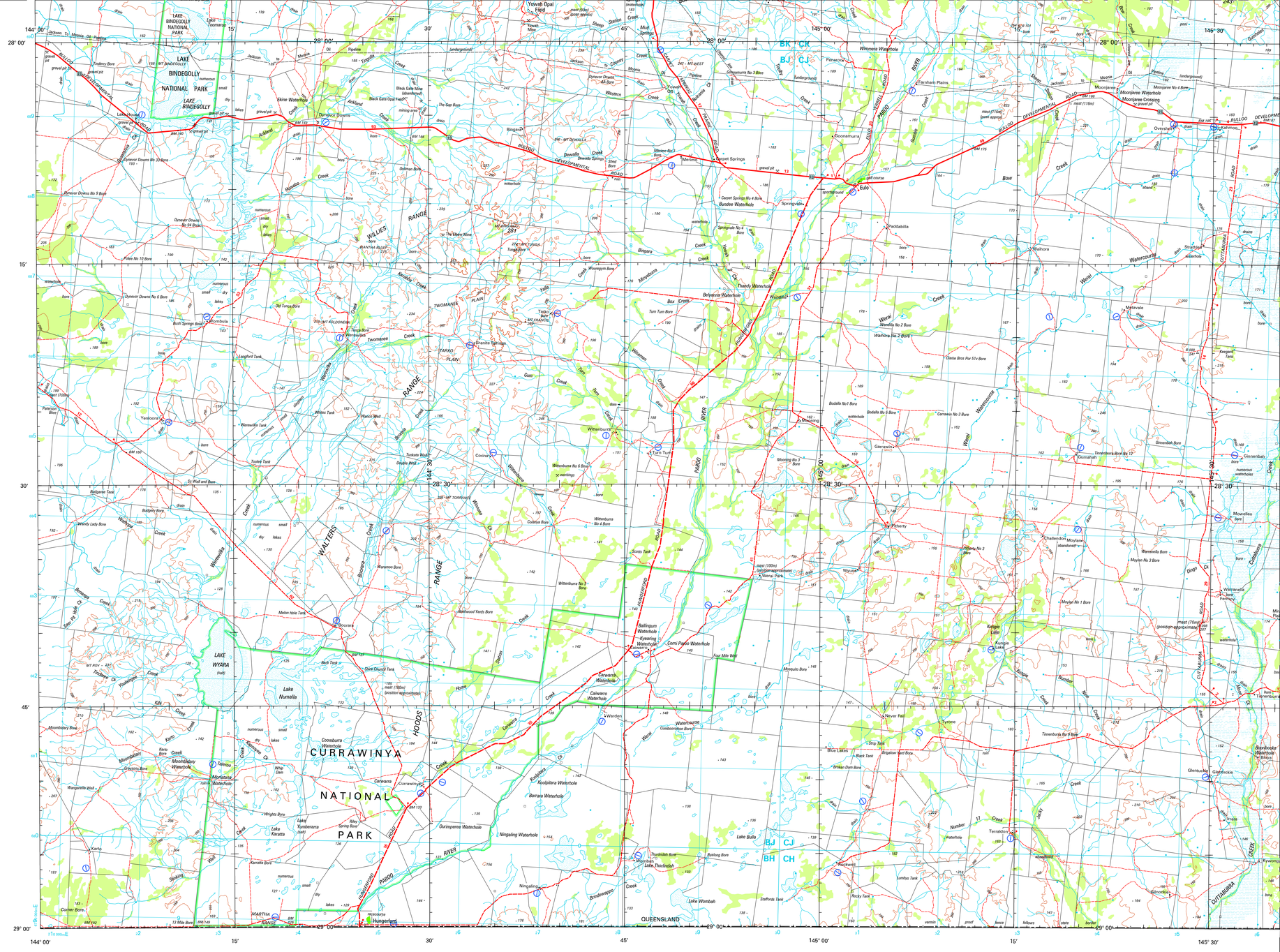
144° 00'
15'
30'
45'
145° 00'
15'
30'
45'
145° 30'
28° 00'
28° 30'
29° 00'
BK CK
BJ CJ
BH CH
LAKE BINDEGOLLY NATIONAL PARK
CURRAWINYA NATIONAL PARK
QUEENSLAND
Eulo
Yowah Opal Field
Mail Springs
Wilmera Waterhole
Farnham Plains
Moonjaree Waterhole
Moonjaree Crossing
Oversham
Kahmoo
Carpet Springs
Springvale
Paddabilla
Belyavoia Waterhole
Thandy Waterhole
Wanaka
Wanaka No 2 Bore
Wahkora No 2 Bore
Clarke Bros Pur 51v Bore
Bodalla No 1 Bore
Bodalla No 6 Bore
Carrawin No 3 Bore
Garrawin
Ginnenbah Bore
Tinnenbora Bore No 12
Mowellen Bore
Warrenella Bore
Moylan No 3 Bore
Moylan No 1 Bore
Wyuna
Fisherty
Challendon
Moylan
Kungie Lake
Never Fail
Tenpee
Tinnenbora No 9 Bore
Brookside Waterhole
Glentuckie
Gleduckie
Kyarong
Terraloon Park
Lake Bulla
Lake Wombah
Lake Thorindah
Thorindah Bore
Byelong Bore
Ninngaling
Ninngaling Waterhole
Brindiewaggra
Ourimperne Waterhole
Koolpitara Waterhole
Barrara Waterhole
Kooloora
Carwarra
Currawinya
Coombumba Waterhole
Moonlabary Waterhole
Tenroo
Mortlanang Waterhole
Lake Numalla
Lake Yumberarra (salt)
Lake Karatta
Karatta Bore
Karlo
Wanganella Well
Moonlabary Bore
Grassmere Bore
Kaku Bore
Kaku Creek
Wanganella
Warrenella
Yenkoora
Warrenella Tank
Wheeo Tank
Wanco Well
Tinkata Well
Diable Well
Corinna
Wittenburra
Wittenburra No 4 Bore
Wittenburra No 6 Bore
Wittenburra No 3 Bore
Colanya Bore
Scots Tank
Bellingum Waterhole
Kyearing Waterhole
Corni Paddy Waterhole
Four Mile Well
Carwarra Waterhole
Calwarra Waterhole
Mosquito Bore
Cumbombilla Bore
Blue Lakes
Black Tank
Brigalow Yard Bore
Broken Dam Bore
Strip Tank
Lambys Tank
Rocky Tank
Stafford's Tank
Hungerford
Corner Bore
Mt Hovy
Mt Torrance
Mt Kilgoneen
Mt Francis
Mt Dewalla
Mt Lawson
Mt Lawson Tank
Mt Lawson Bore
Mt Lawson Yard
Mt Lawson Yard Bore
Mt Lawson Yard Tank
Mt Lawson Yard Well
Mt Lawson Yard Well Tank
Mt Lawson Yard Well Bore