Australian Government

Geoscience Australia

© Australian Government 2002
No part of this publication may be reproduced, stored in a retrieval system or transmitted in any form or by any means, electronic, mechanical, photocopying, recording or otherwise.

Map Reliability

Topographic information checked from 2000 satellite imagery, and supplemented using other sources in 2000. This map was not field checked and some information may not be accurate.

About the NATMAP Series

Geoscience Australia produces over 500 maps at 1:250 000 scale in this NATMAP series which covers Australia. They are used by professional and recreational users and are available both flat and folded. A corresponding data product, GEODATA TOPO- 250K is also available.

Your Feedback is Welcome

If you discover errors or omissions on the map, please let us know via the map amendments page on our web site or send your annotated map to us. We will replace your map with the corresponding current edition.
We value your assistance for the next edition.
e- mail: mapfeedback@ga.gov.au

Acknowledgments

Geoscience Australia gratefully acknowledges contributions to map content. Information is supplied by the Australian Government, State and local governments, private sector agencies and individuals. A comprehensive list is available from our web site.

Contact

Geoscience Australia
GPO Box 378 Canberra ACT 2601
Tel: 02 6249 9966 Fax: 02 6249 9960
NATMAP Freecall: 1800 800 173
Web: www.ga.gov.au

The Australian Government agency providing
SPATIAL INFORMATION FOR THE NATION

9 314231 104071

SF54-12 EDITION 2

NATMAP 2000
TOPOGRAPHIC MAP
1:250 000 SCALE (1cm to 2.5km)

Winton

QUEENSLAND

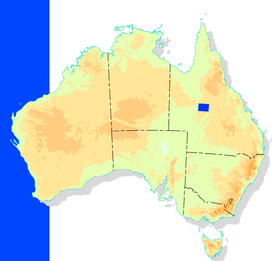

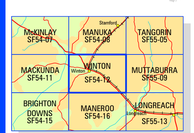

GDA

About this Map

Projection.....Map Grid of Australia 1994 (MGA94)
Universal Transverse Mercator on GRS80 ellipsoid
Horizontal Datum.....Geocentric Datum of Australia 1994 (GDA94)
equivalent to WGS84
Vertical Datum.....Australian Height Datum (AHD)
Horizontal Accuracy.....+/- 140 metres
Vertical Accuracy.....+/- 25 metres
Elevations in metres; 50 metre contour interval

True North (TN), Grid North (GN) and Magnetic North (MN) are shown diagrammatically for the centre of the map

MN is correct for 2001 and moves easterly by less than 0.1° in 10 years

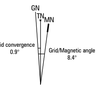

How to Quote a Grid Reference for a Particular Point

Blue numbers on the map grid lines are 10 000 metre intervals

Example:-
1. Quote this map..... Winton
2. Read letters identifying 100 000 metre square containing the point..... XV
3. Locate the vertical grid line to the left of the point and read large number on the grid line..... 7
4. Estimate tenths from the grid line to the point..... 2
5. Locate the horizontal grid line below the point and read large number on the grid line..... 8
6. Estimate tenths from the grid line to the point..... 1

Thus the reference for:- is..... Winton XV7281

100 000 metre square identification

XA	YA	ZA	AR
		ZV	AQ
XV	YV	ZU	BQ
			BQ

Grid zones 54K and 55K

Climatic Graph

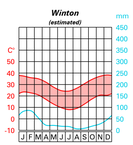

Source: Australian Bureau of Meteorology

Legend

Dual carriageway; Distance in kilometres..... 23 (sealed / unsealed)
Principal road; Locality; Built-up area.....
Secondary road; Bridge; Causeway.....
Minor road (access & condition not assured).....
Vehicle track (access & condition not assured).....
Route marker: National, State..... 1 M31
Gate; Stock grid.....
Embankment; Cutting.....
Landing ground; Airport; Heliport.....
Multiple track railway; Station or siding.....
Single track railway; Bridge; Tunnel.....
Powerline (110 kV and over).....
Homestead; Building/s; Ruin.....
Chimney; Silo; Tower.....
Fence; Levee; Open cut mine.....
Mine; Windpump; Yard.....
Contour with value; Depression contour..... 300 / 300
Horizontal control point; Spot elevation..... 904
Sand; Sand dunes.....
Sand ridges; Pinnacle; Cliff.....
Forest, wood or shrub land; Rainforest.....
Plantation; Urban recreation parkland.....
Orchard or vineyard; Windbreak.....
Bore or well; Spring; Tank or small dam.....
Watercourse (presence of water not implied).....
Subject to inundation; Swamp.....
Lake: Perennial, Non-perennial; Waterhole.....
Wreck: Submerged, bare or awash.....
Foreshore flat; Lighthouse.....
Shoal; Tidal ledge or reef; Mangrove.....
Rock: Submerged, bare or awash; Breakwater
Jetty or pier; Wharf; Saline coastal flat.....
State or Territory border.....
Reserved area boundary.....
Prohibited area boundary.....

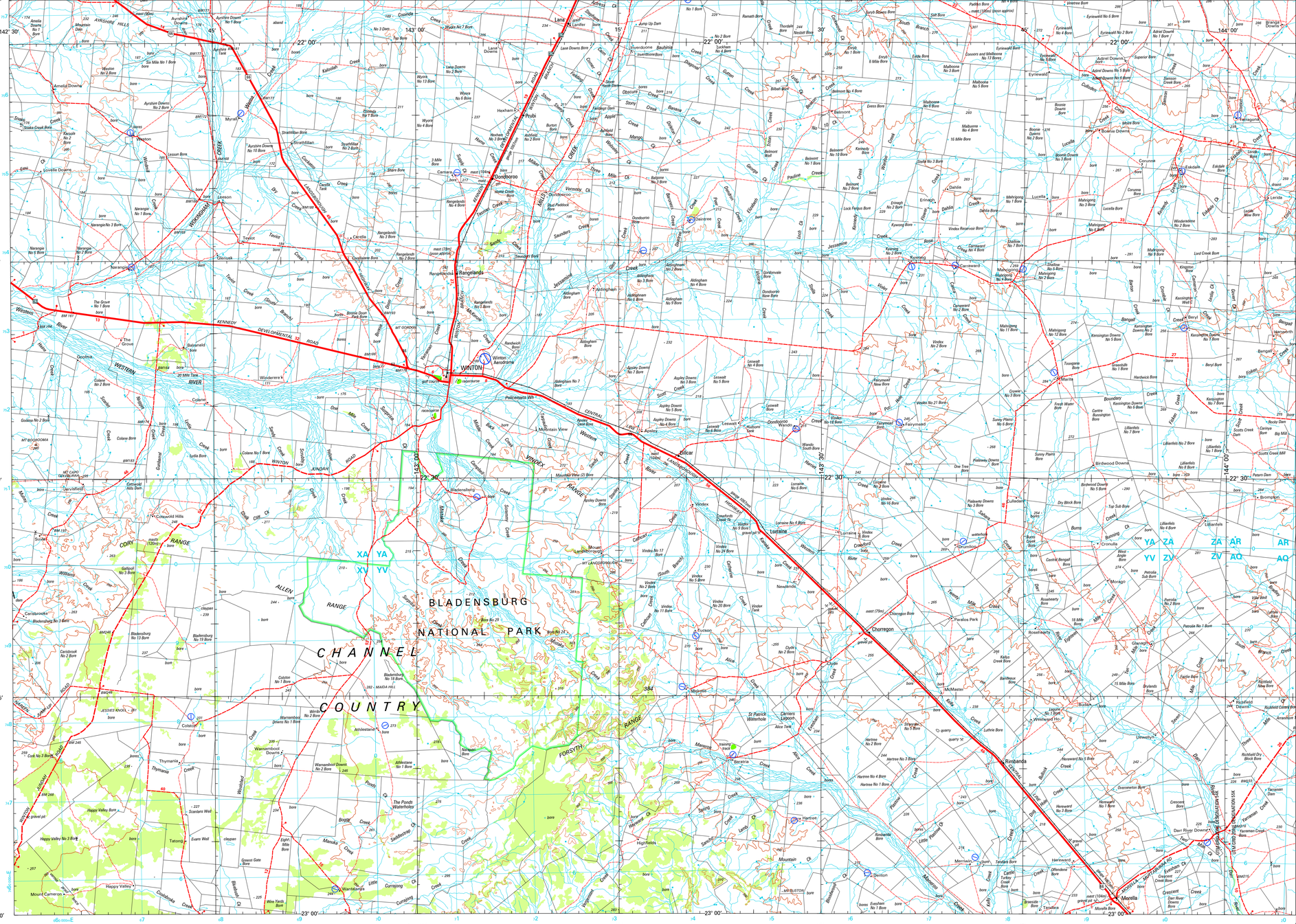
142° 30'
45'
143° 00'
15'
30'
45'
144° 00'
22° 00'
22° 30'
23° 00'
WINTON
Winton Aerodrome
Dondoboroo
Rangelands
Kennedy
Bladensburg
Cornwald Hills
Cory Range
Allen Range
Bladensburg National Park
Channel Country
Forsyth Range
Vindex Range
Lorraine
Chorregon
Rimbanna
Morella
Mount Cameron
Happy Valley
Warrinanga
Colston
Thymania
Carisbrooke
Ameela Downs
Ayrshire Downs
Lovelle Downs
Lake Downs
Eyrewell
Adrel Downs
Eyrewell Downs
Mahogany Downs
Kensington Downs
Lillianfels
Birdwood Downs
Brompton
Richfield Downs
Tarcanon Dam
Darr River Downs
Yarraman Creek
Crescent Creek
Dunsmoor Bore
Herseward
Hartree
Denton
Merrivale
Tandara
Mt Buston
Mt Langsbourg
Mt Gordon
Mt Bodhoma
Mt Cairn
Mt Mulgrave
Mt Ashley
Mt Mandalay
Mt Mandala
Mt Hill
Mt Mandala
Mt Mandala
Mt Mandala