# BONAPARTE BASIN BIOZONATION AND STRATIGRAPHY



















© Commonwealth of Australia (Geoscience Australia) 2009

The timescale, biozonation and stratigraphic data herein were compiled using Timescale Creator PRO 1.2, developed by Adam Lugowski, Jim Ogg and Felix Gradstein and using the GTS 2004 Timescale.

Production Design by Veronika Galinec

Geoscience Australia has tried to make the information in this product as accurate as possible. However, it does not guarantee that the information is totally accurate or complete. Therefore, you should not rely solely on this information when making a commercial decision.

Australian Government

Geoscience Australia

## Bonaparte Basin
## Biozonation and Stratigraphy, 2009
## Chart 33

R.S. Nicoll, J.M. Kennard, J.R. Laurie,
A.P. Kelman, D.J. Mantle & D.S. Edwards (GA)

### BONAPARTE BASIN LOCALITY MAP

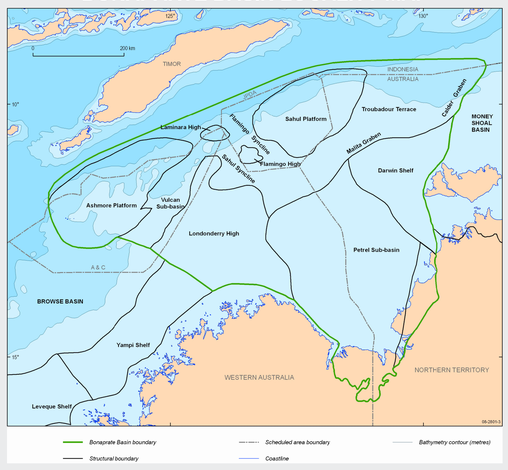


Inquiries and further information about this chart and related products can be obtained from either Dr. Robert S. Nicoll (phone: +61 2 6249 9484 email: bob.nicoll@ga.gov.au) or Dr John R. Laurie (phone: +61 2 6249 9412; email: john.laurie@ga.gov.au).

These charts represent revisions of a previous series tying selected Australian biozonation and lithostratigraphic schemes from the Geoscience Australia databases to the Geologic Time Scale 2004 (Gradstein et al, 2004).

**Feedback or comments on the data contained herein is encouraged.**