

Geoscience Australia



National Geoscientific Data for Explorers

Geoscience Australia is the national mapping agency, providing fundamental geoscientific data in support of mineral and petroleum exploration.


Digital data includes:

- Geological
- Topographic
- Geochemical
- Geochronological
- Mineral Resources and Deposits
- Airborne Magnetics
- Gravity
- Radiometrics
- Seismic
- Airborne Electromagnetics
- Magnetotelluric.

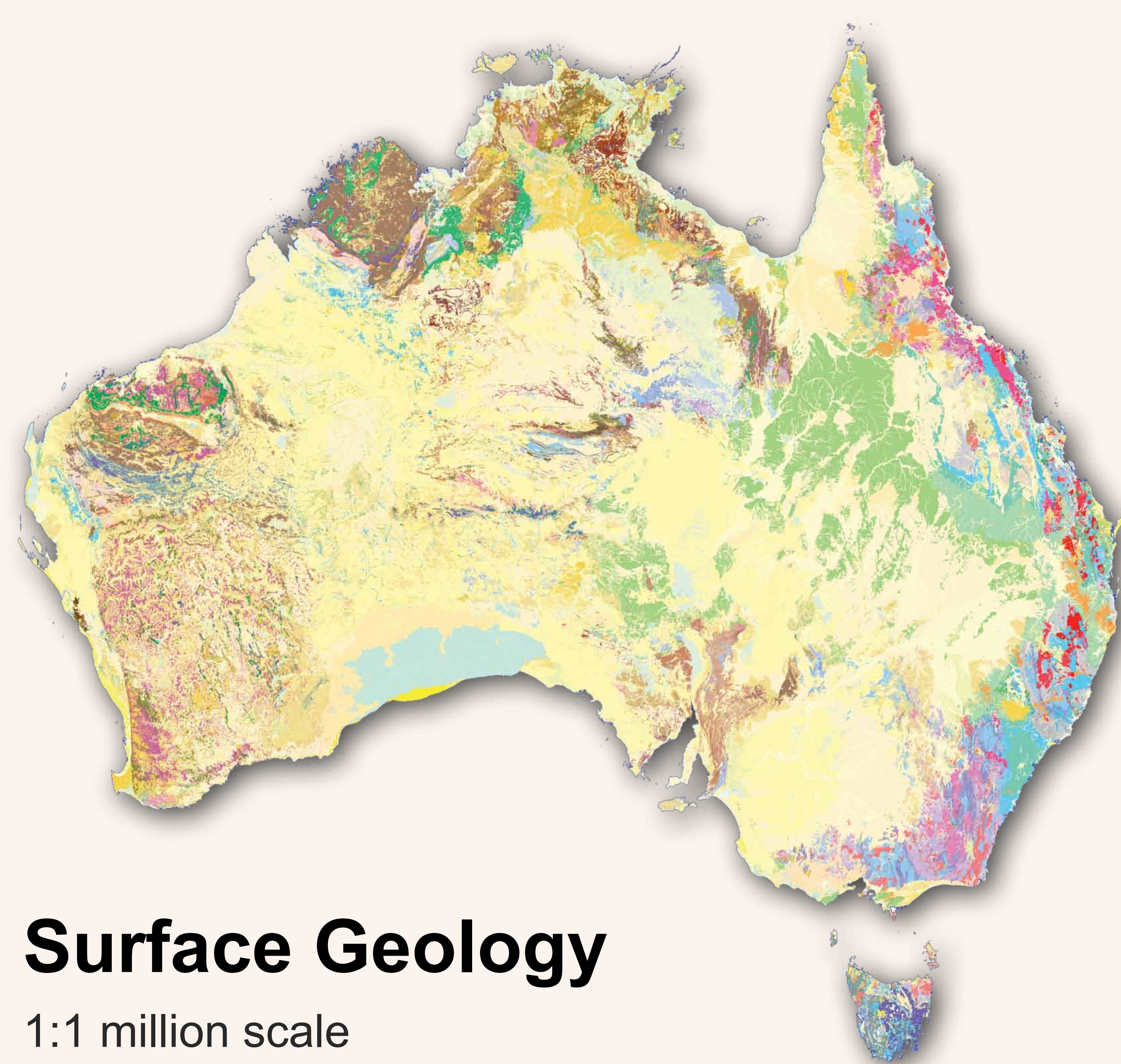
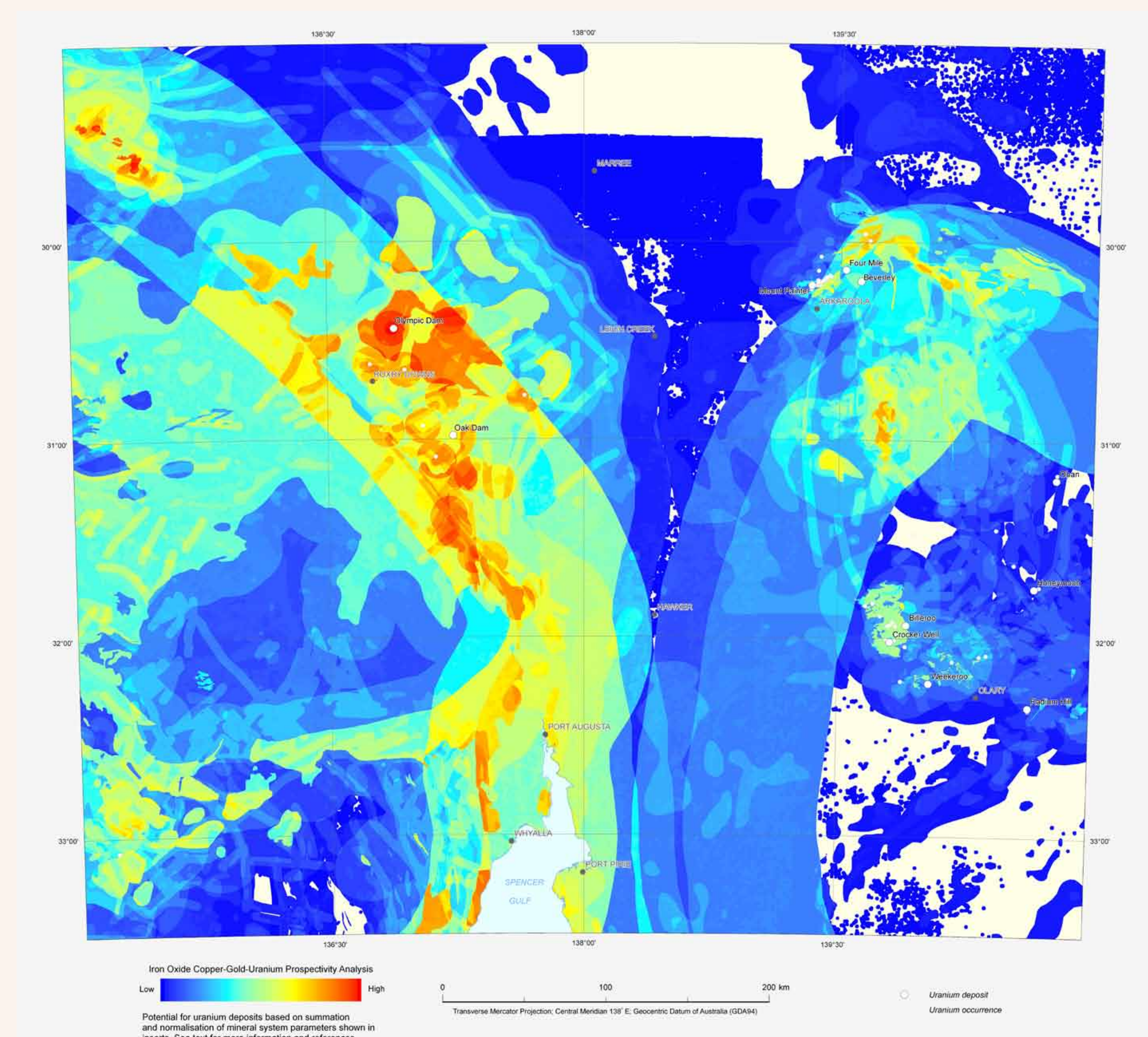
Available free of charge or at cost.

Regional Products for Exploration Targeting

- Interpretative maps and reports describing exploration potential.
- Greenfields mineral potential highlighted in many parts of Australia.

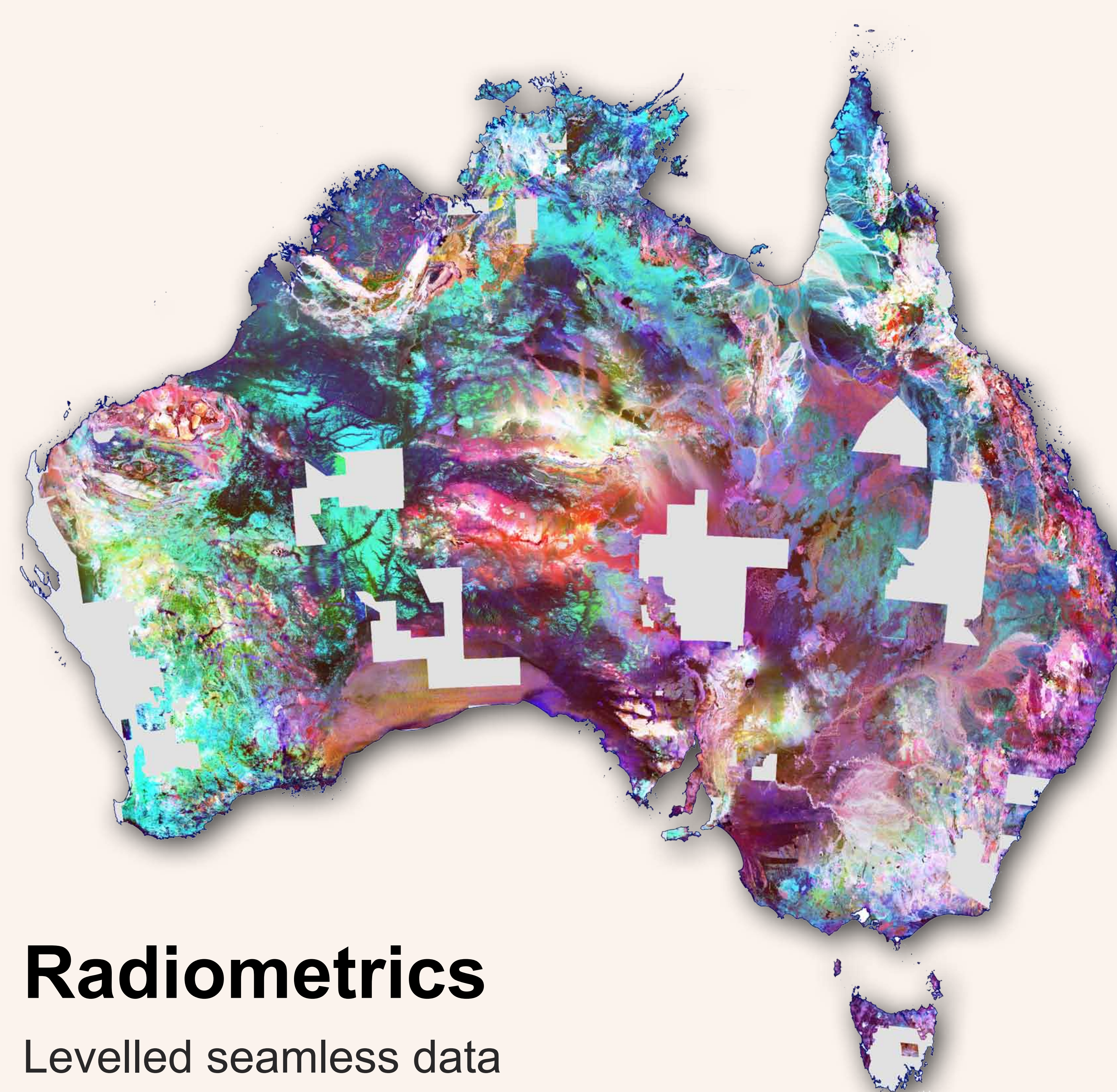


Maps and data assist in exploration targeting



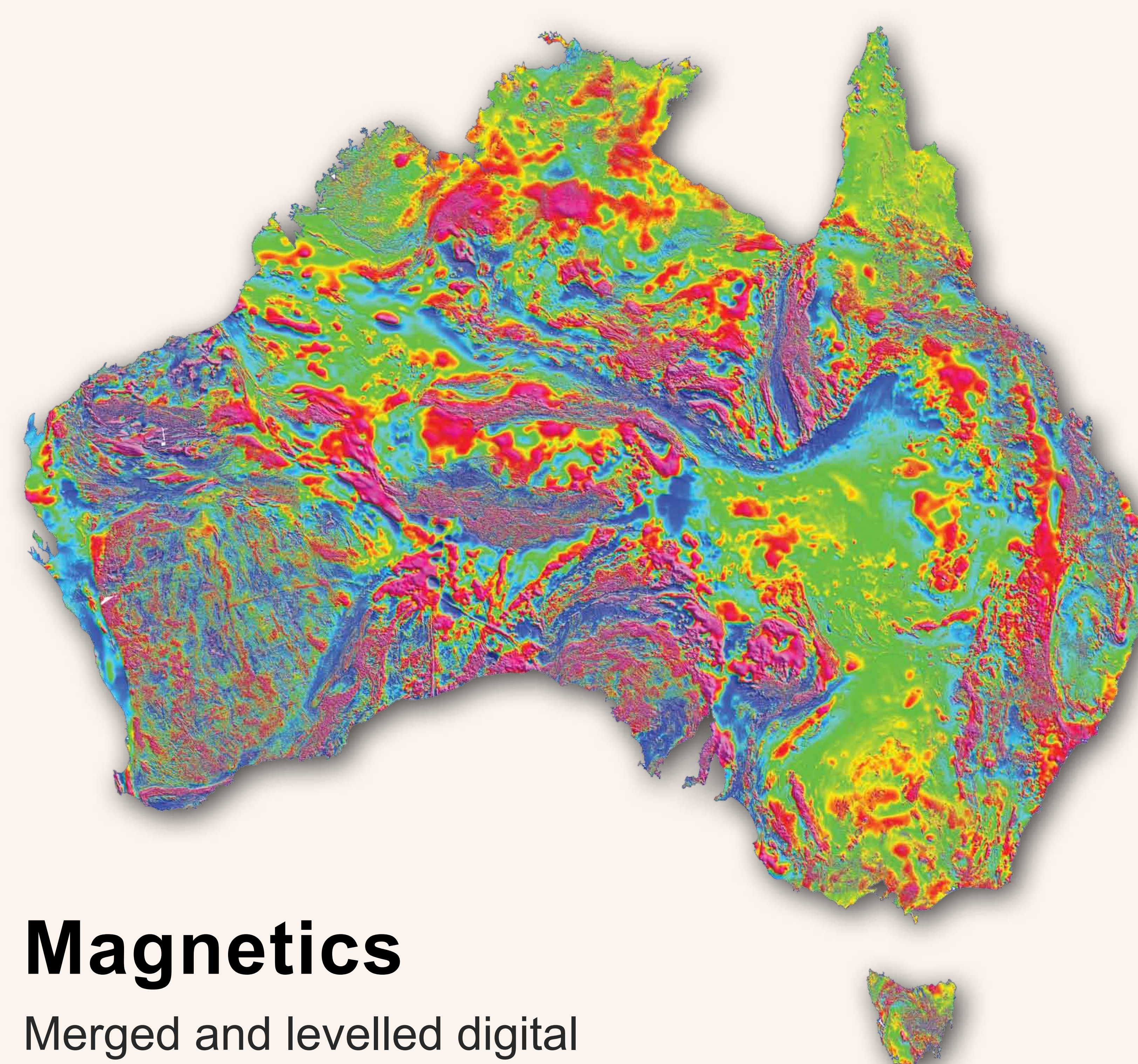
Surface Geology

1:1 million scale
seamless digital data



Radiometrics

Levelled seamless data
for U, Th, K



Magnetics

Merged and levelled digital
aeromagnetic data