TRIM — FOLD — FOLD — FOLD — FOLD — FOLD — FOLD — TRIM

Australian Government
Geoscience Australia

© Commonwealth of Australia (Geoscience Australia) 2013
Creative Commons Attribution 3.0 Australia Licence

Map Reliability

Topographic information checked from multiple sources including satellite imagery. This map was not field checked. Every effort has been made to make the map a useful reference.

About the NATMAP Series

The 1:1 000 000 map series consists of 50 maps derived from the 1:250 000 map series. These maps are available both flat and folded. For more information contact Geoscience Australia.

Your feedback is Welcome

If you discover errors or omissions on the map, please let us know via the map amendments page on our website or send your annotated map to us. We will replace your map with the corresponding current edition.
We value your assistance for the next edition.
Email: mapfeedback@ga.gov.au

Acknowledgments

Geoscience Australia gratefully acknowledges contributions to map content. Information is supplied by the Australian Government, State and local governments, private sector agencies and individuals.
A comprehensive list is available from our web site.

Contact

Geoscience Australia
GPO Box 378 Canberra ACT 2601
Tel: 02 6249 9966 Fax: 02 6249 9960
NATMAP Freecall: 1 800 800 173
Web: www.ga.gov.au

The Australian Government agency
APPLYING GEOSCIENCE TO AUSTRALIA'S MOST IMPORTANT CHALLENGES

GEOCAT 74212

9 314231 001165

GDA

SK55
EDITION 1

NATMAP
TOPOGRAPHIC MAP
1:1 000 000 SCALE (1cm to 10km)

Tasmania

TASMANIA

About this Map

Projection.....Lambert Conformal Conic
Standard Parallels 40°40' and 43°20'
Horizontal Datum.....Geocentric Datum of Australia 1994 (GDA94) equivalent to WGS84
Vertical Datum.....Australian Height Datum (AHD)

Index to Adjoining Sheets

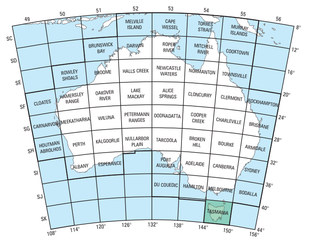

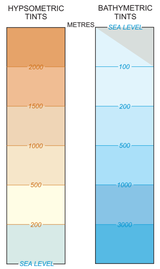

Legend

Dual carriageway	
Principal road	sealed / unsealed
Secondary road	
Other road (access & condition not assured)	
National route marker	A1
Railway; Station or siding	
Centres of population are classified by their importance. A very small settlement may be shown in larger type in sparsely settled areas.	SYDNEY, BATHURST, GOULBURN, OBERON, BRAIDWOOD, JERILDERIE, Nevertire
Landing ground; Airport; Heliport	
Powerline (110kV and over)	
Homestead; Building/s; Ruin	
Silo; Grain storage	
Tower; Wind turbine	
Chimney; Yard	
Mine; Gas or oilfield	
Fence; Open cut mine	
Spot elevation	305
Contour	500
Contour, bathymetric	200
Cliff, bluff or escarpment	
Sand; Sand ridges	
Bore or well; Spring	
Tank or small dam; Waterhole	
Watercourse (presence of water not implied)	
Canal or channel	
Subject to inundation; Swamp	
Lake: Perennial; Non-perennial	
Foreshore flat; Lighthouse	
Shoal; Tidal ledge or reef; Mangrove	
Isolated offshore rock; Saline coastal flat	
State or territory border	
International boundary	
International maritime boundary	

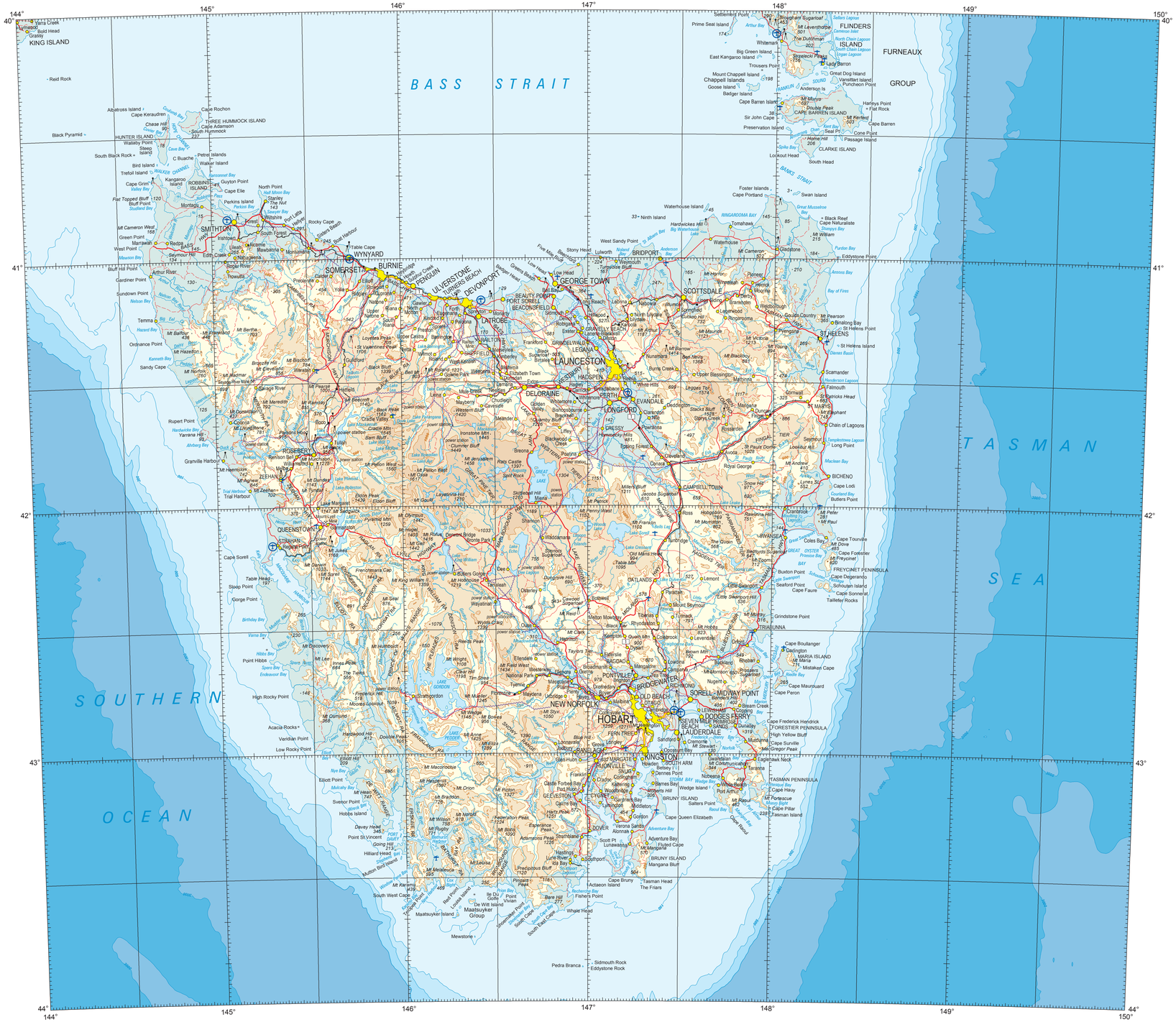

SCALE 1:1 000 000

Kilometres 0 10 20 30 40 50 60 70 80 90 100 110 120 130 140 150 160 170 180 190 200 Kilometres

TASMANIA SK55
TASMANIA, EDITION 1

TRIM — FOLD — FOLD — FOLD — FOLD — FOLD — FOLD — TRIM