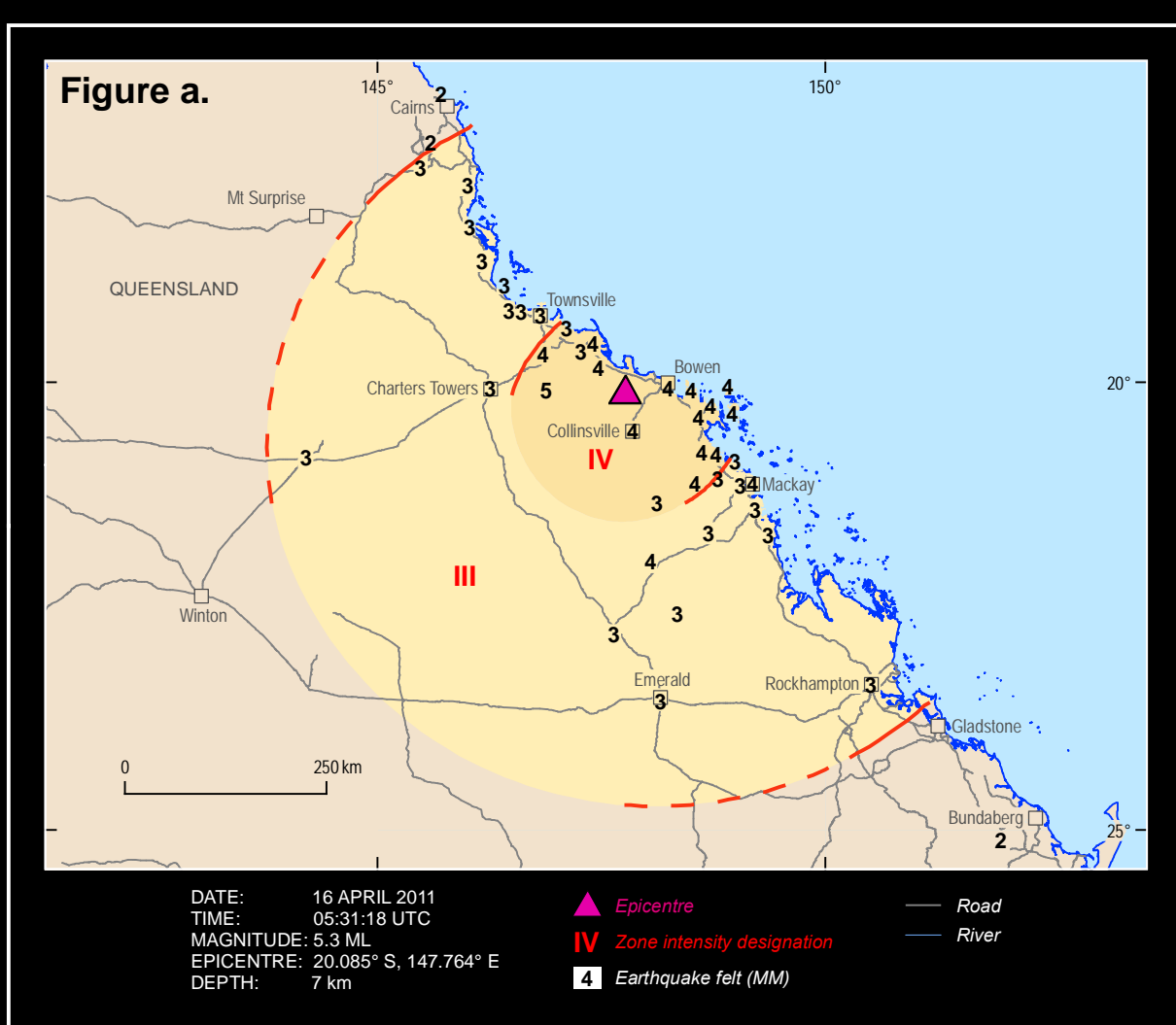
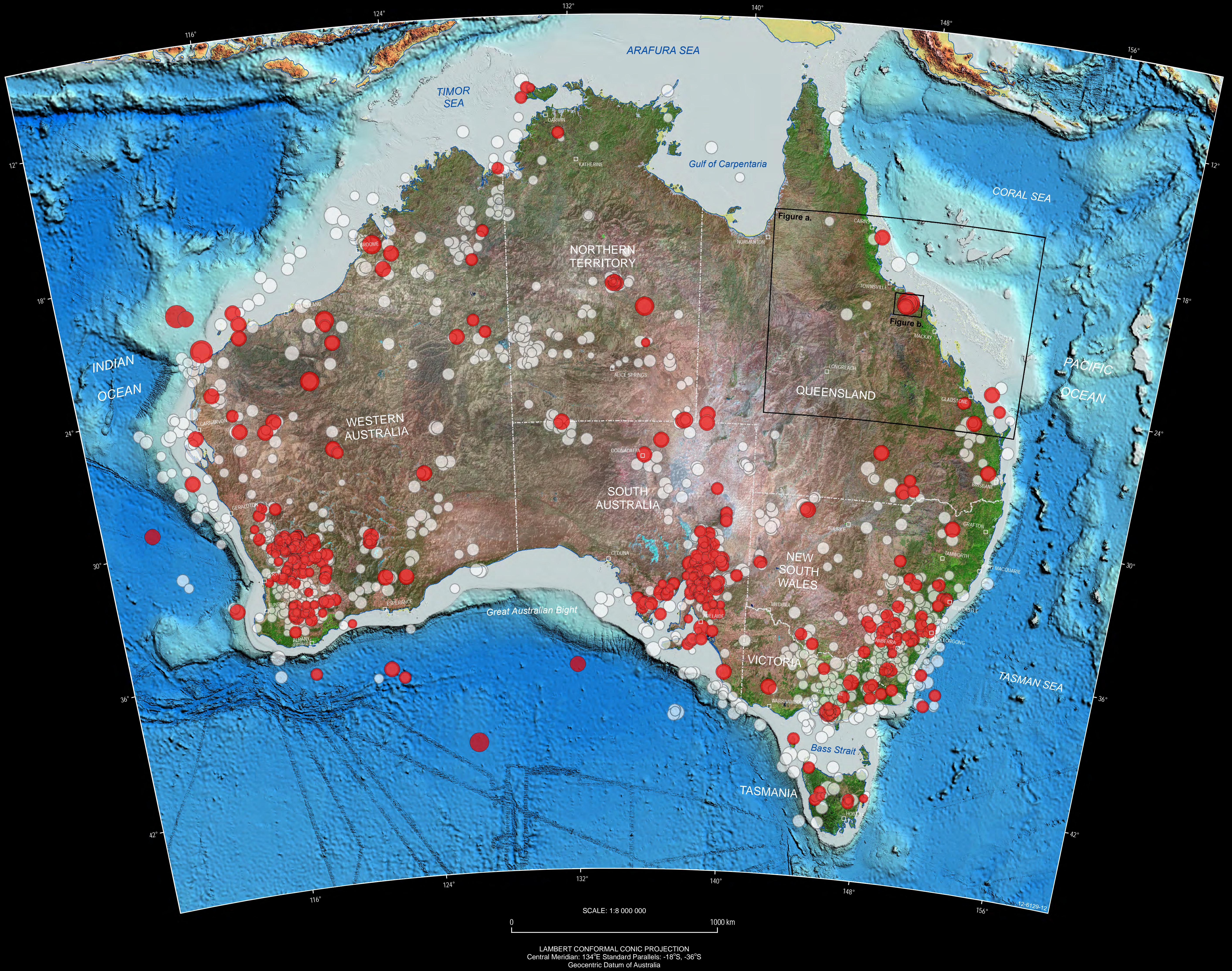



AUSTRALIAN EARTHQUAKES 2011



Mount Abbott landslide after Bowen earthquake 2011.

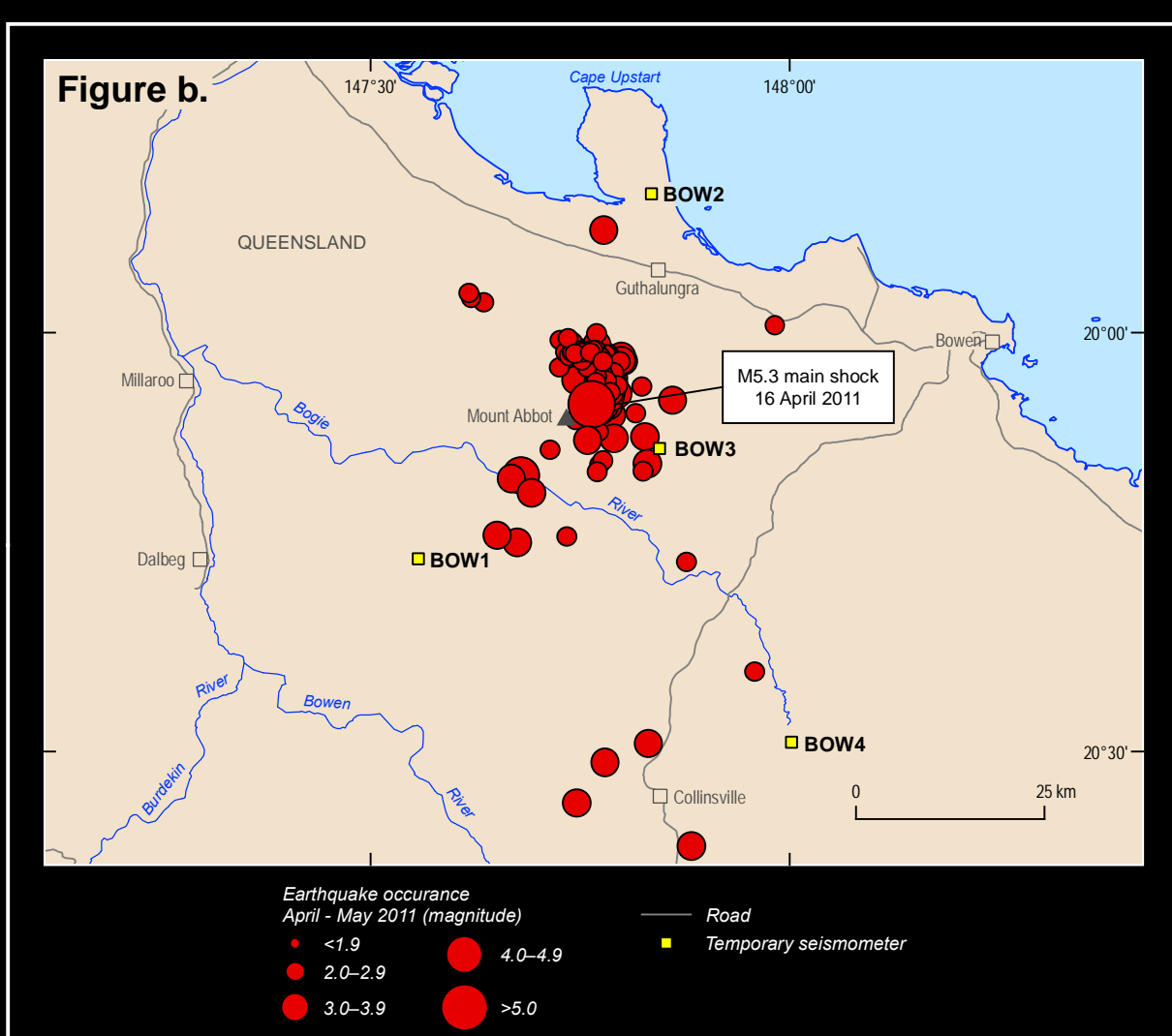
Earthquake data for 2011

Magnitude



Australia's Top 10 Earthquakes 2011

Magnitude	Date	Time (UTC)	Latitude	Longitude	Depth (km)	Comments
5.3	16 Apr 11	05:31:18	-20.085	147.764	7	Near Bowen, QLD.
5.3	17 Apr 11	18:41:20	-19.803	113.525	30	North of Exmouth, WA.
5.1	05 Dec 11	19:10:00	-21.514	114.416	15	NE of Exmouth, WA.
4.5	20 May 11	20:03:29	-23.46	119.332	9	SW of Newman, WA.
4.5	14 Jul 11	05:51:36	-20.885	120.356	12	NE of Marble Bar, WA.
4.4	21 Feb 11	21:59:36	-20.903	135.42	1	Hatches Creek, NT.
4.4	05 Jul 11	01:32:11	-38.412	145.839	2	Korumburra, VIC.
4.3	15 Oct 11	10:38:10	-21.935	113.534	0	Near Carrieton, SA.
4.3	28 Oct 11	09:08:41	-35.033	139.002	0	Great Australian Bight.
4.1	16 Apr 11	07:06:52	-20.17	147.679	0	Near Bowen, QLD.



Setting up temporary seismometer for aftershock deployment after Bowen earthquake 2011.

Earthquake data for the previous 10 year period



Number of Australian Earthquakes by Magnitude 2011

