
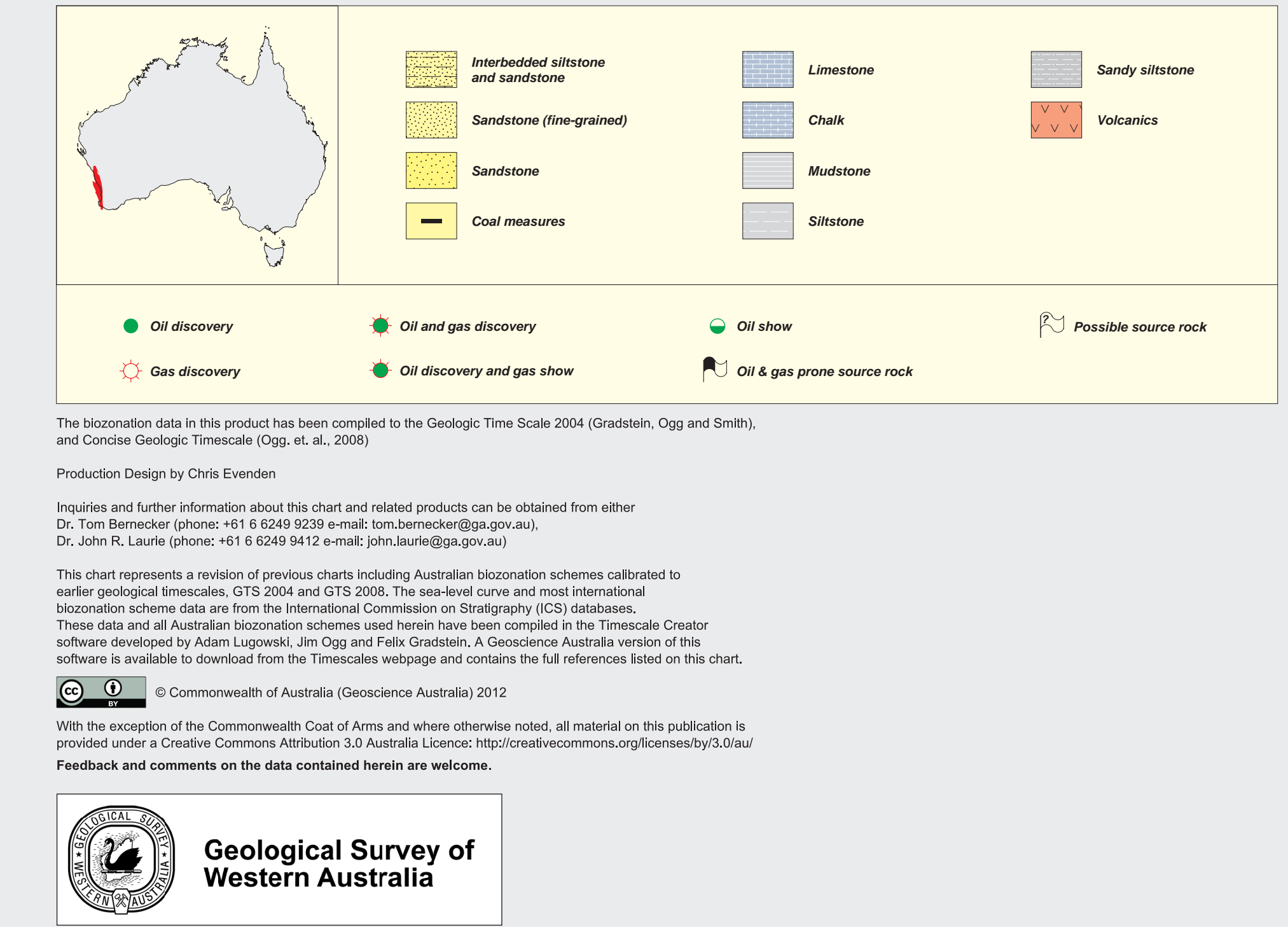
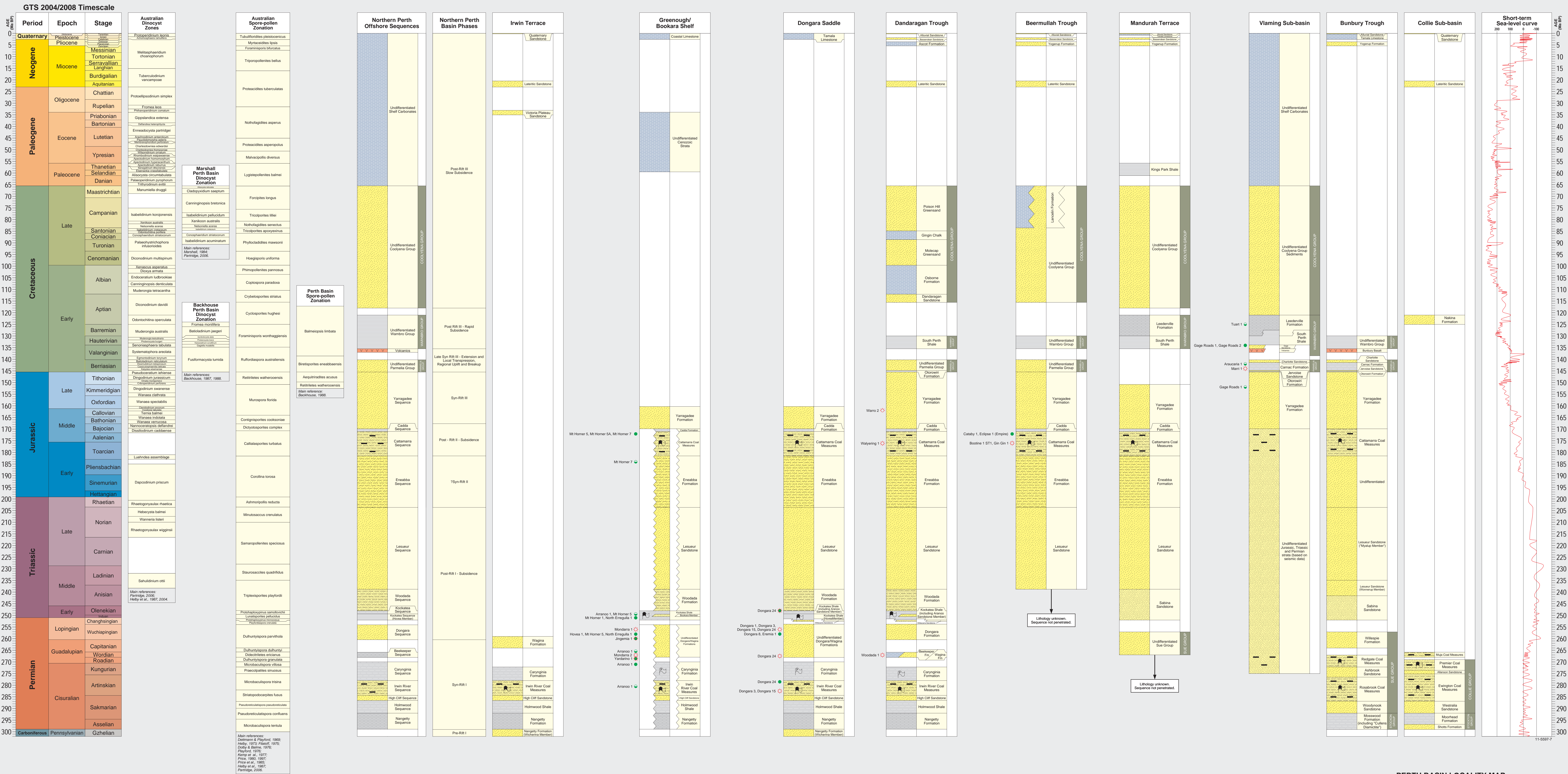


PERTH BASIN BIOZONATION AND STRATIGRAPHY



Australian Government
Geoscience Australia
Perth Basin Biozonation and Stratigraphy, 2012
Chart 39
 A.J. Mory (GSWA), A.T. Jones, A.P. Kelman, J.M. Kennard, S. le Poidevin

The biozonation data in this product has been compiled to the Geologic Time Scale 2004 (Gradstein, Ogg and Smith), and Concise Geologic Timescale (Ogg, et al., 2008).
 Production Design by Chris Evenden
 Inquiries and further information about this chart and related products can be obtained from either Dr. Tom Bernarker (phone: +61 8 9249 9229 e-mail: tom.bernarker@gswa.gov.au), or John R. Laurie (phone: +61 8 9249 9412 e-mail: john.laurie@gswa.gov.au).
 This chart represents a revision of previous charts including Australian biozonation schemes calibrated to earlier geological timescales, GTS 2004 and GTS 2008. The sea level curve and most international biozonation scheme data are from the International Commission on Stratigraphy (ICS) databases. These data and all Australian biozonation schemes used herein have been compiled in the Timescale Creator software developed by Adam Lugowski, Jim Ogg and Felix Gradstein. A Geoscience Australia version of this software is available to download from the Timescales webpage and contains the full references listed on this chart.
 © Commonwealth of Australia (Geoscience Australia) 2012
 With the exception of the Commonwealth Coat of Arms and where otherwise noted, all material on this publication is provided under a Creative Commons Attribution 3.0 Australia License: http://creativecommons.org/licenses/by/3.0/au/
 Feedback and comments on the data contained herein are welcome.