

PLEASE NOTE: AUSLIG IS NOW PART OF GEOSCIENCE AUSTRALIA
Contact: geodesy@ga.gov.au
Website: <http://www.ga.gov.au>

2002 ARGN Quality/Availability Information

National Mapping Division, Geoscience Australia

March 20, 2003

1 Notes

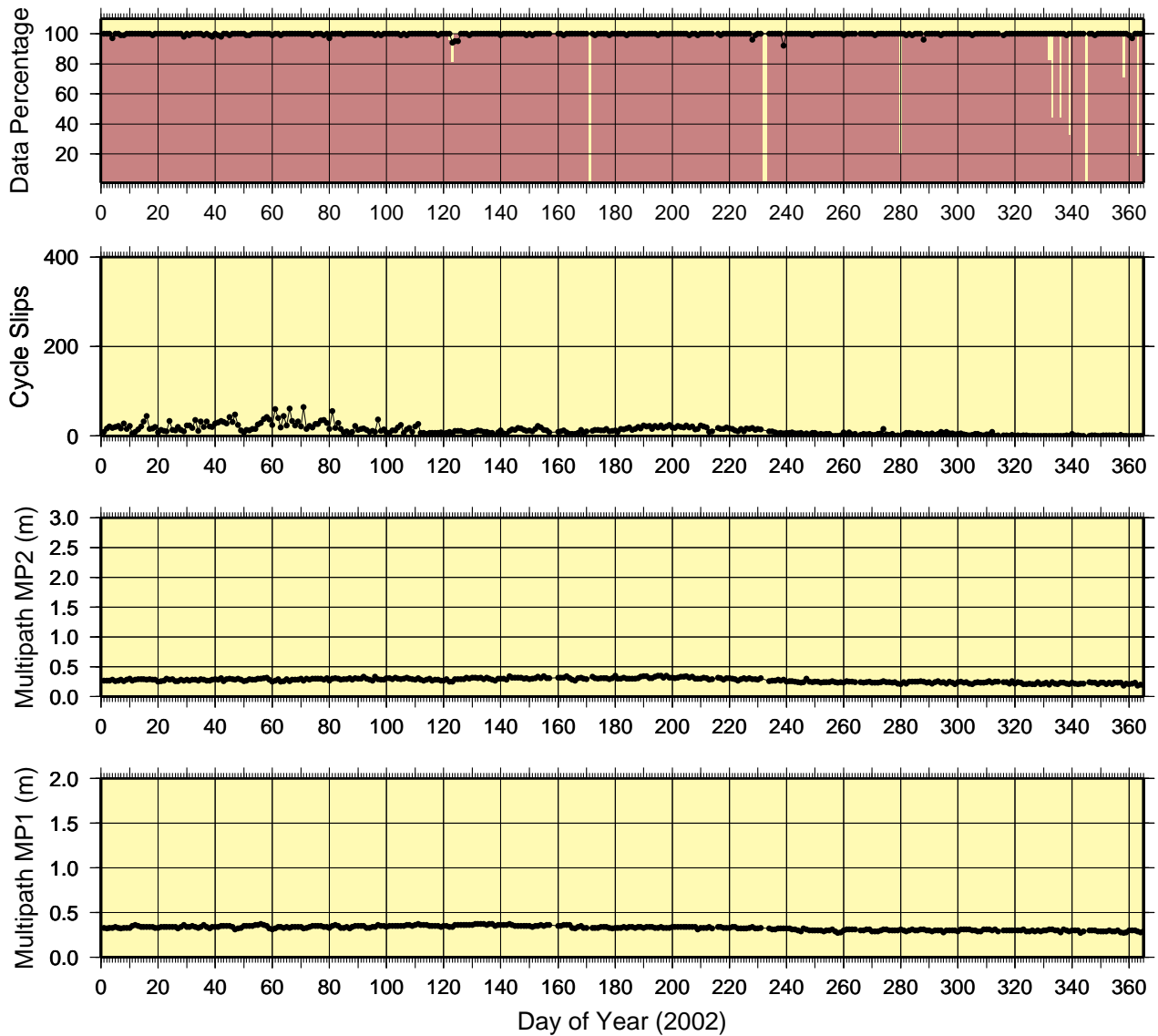
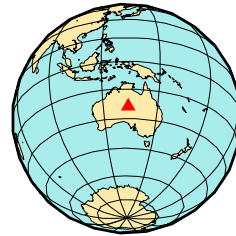
For questions regarding these graphs please email geodesy@auslig.gov.au

- I. Data quality and availability information has been provided for all ARGN sites which were operational in 2002.
- II. This information which is based on 2002 ARGN RINEX data, consists of four quality indicators: Data Percentage, Cycle Slips and Multipath (noise) L1 and L2.
- III. Documentation is also available which details how the plotted quantities are computed: www.auslig.gov.au/geodesy/argn/quality/argspecs.htm

2 Alice Springs, Australia

ARGN Site Performance - ALICE SPRINGS

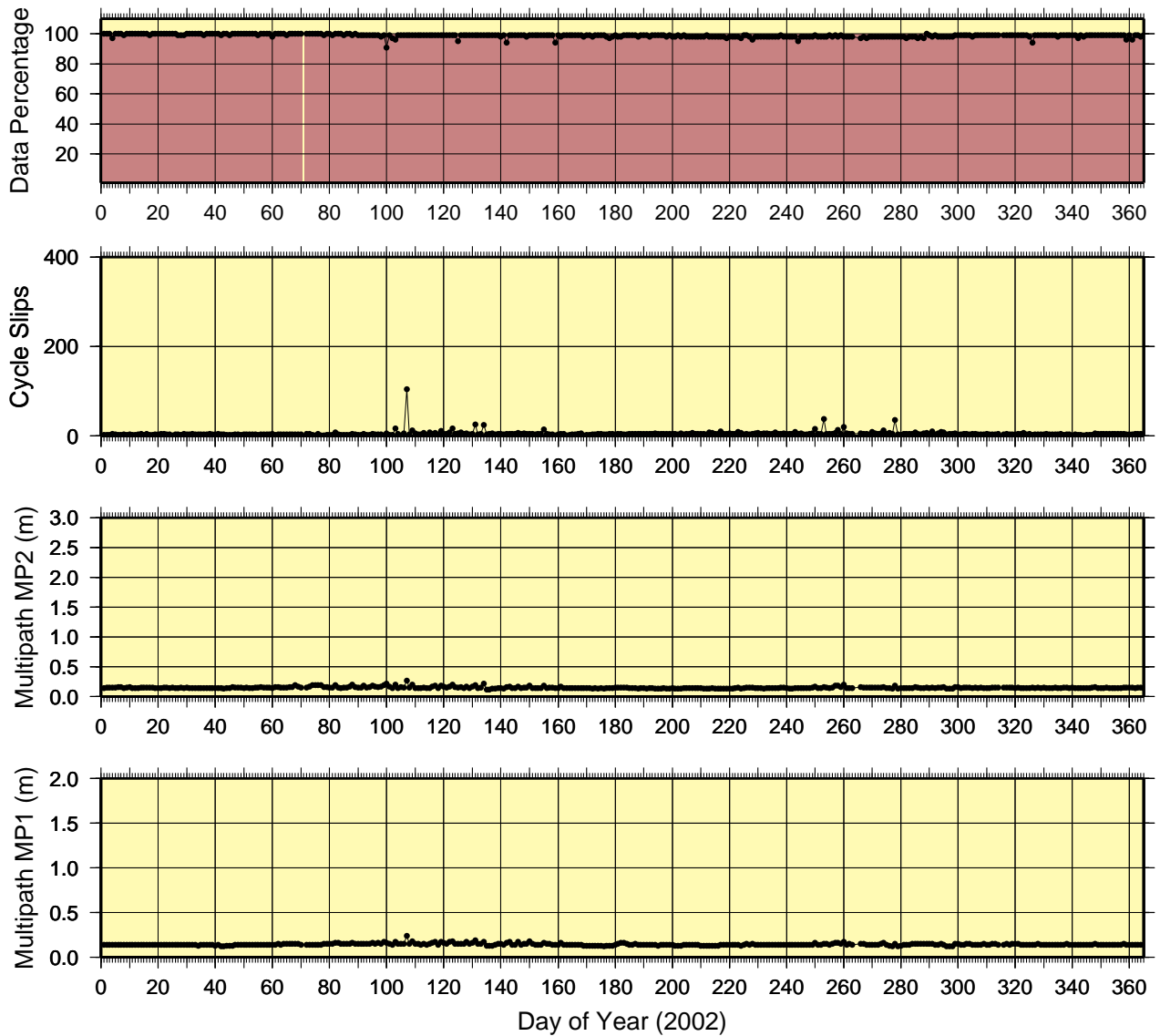
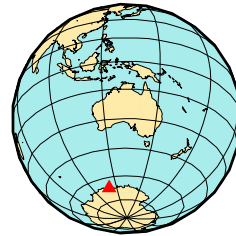
LON: 133° 53' 7.84" LAT: -23° 40' 12.44"



3 Casey Station, Antarctica

ARGN Site Performance - CASEY

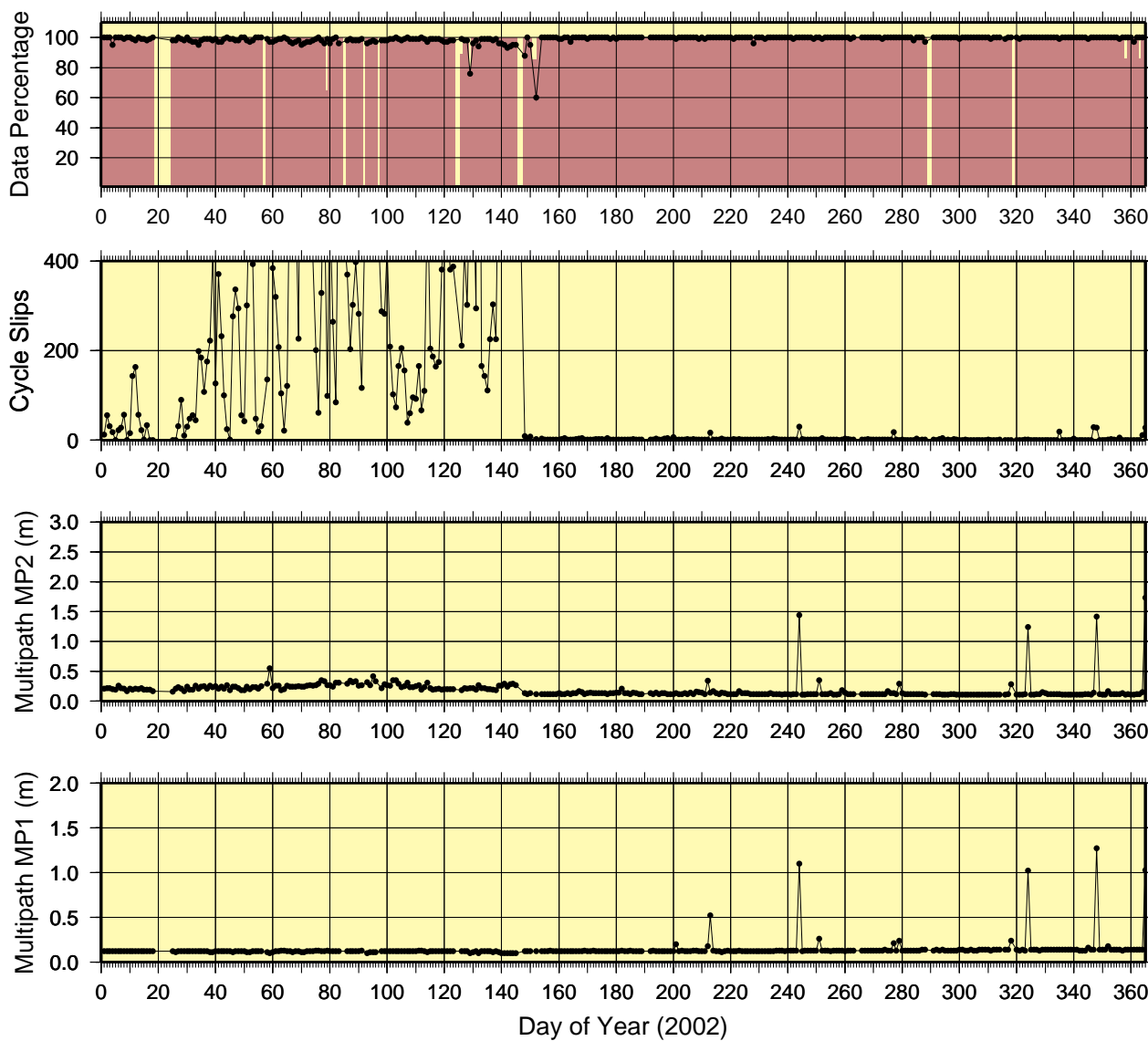
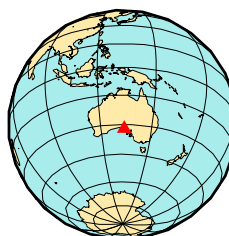
LON: 110° 31' 10.94" LAT: -66° 17' 0.08"



4 Ceduna, Australia

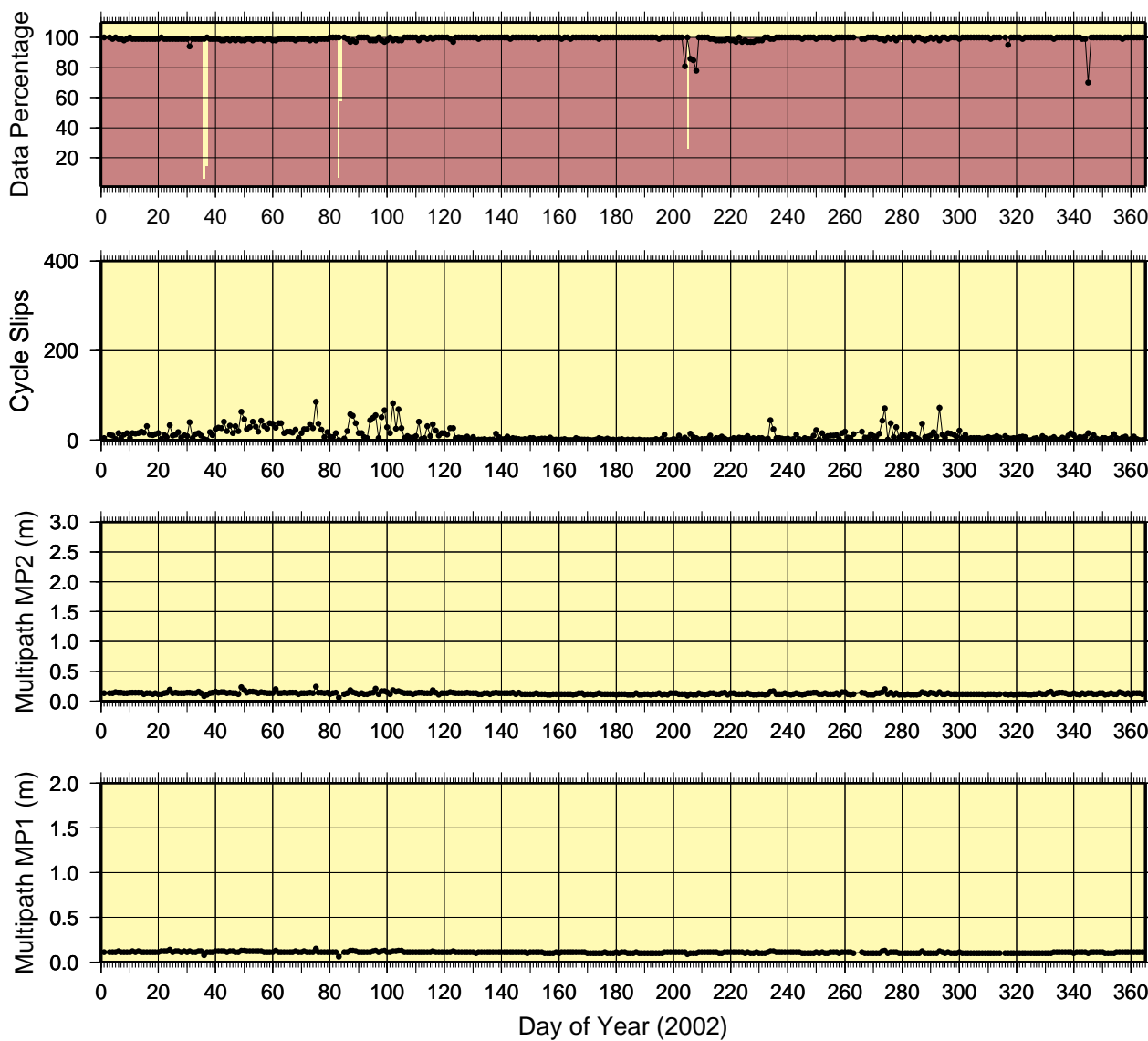
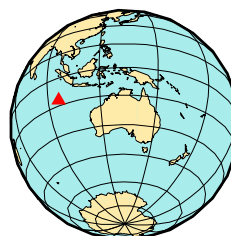
ARGN Site Performance - CEDUNA

LON: 133° 48' 35.37" LAT: -31° 52' 0.01"



5 Cocos Island, Australia

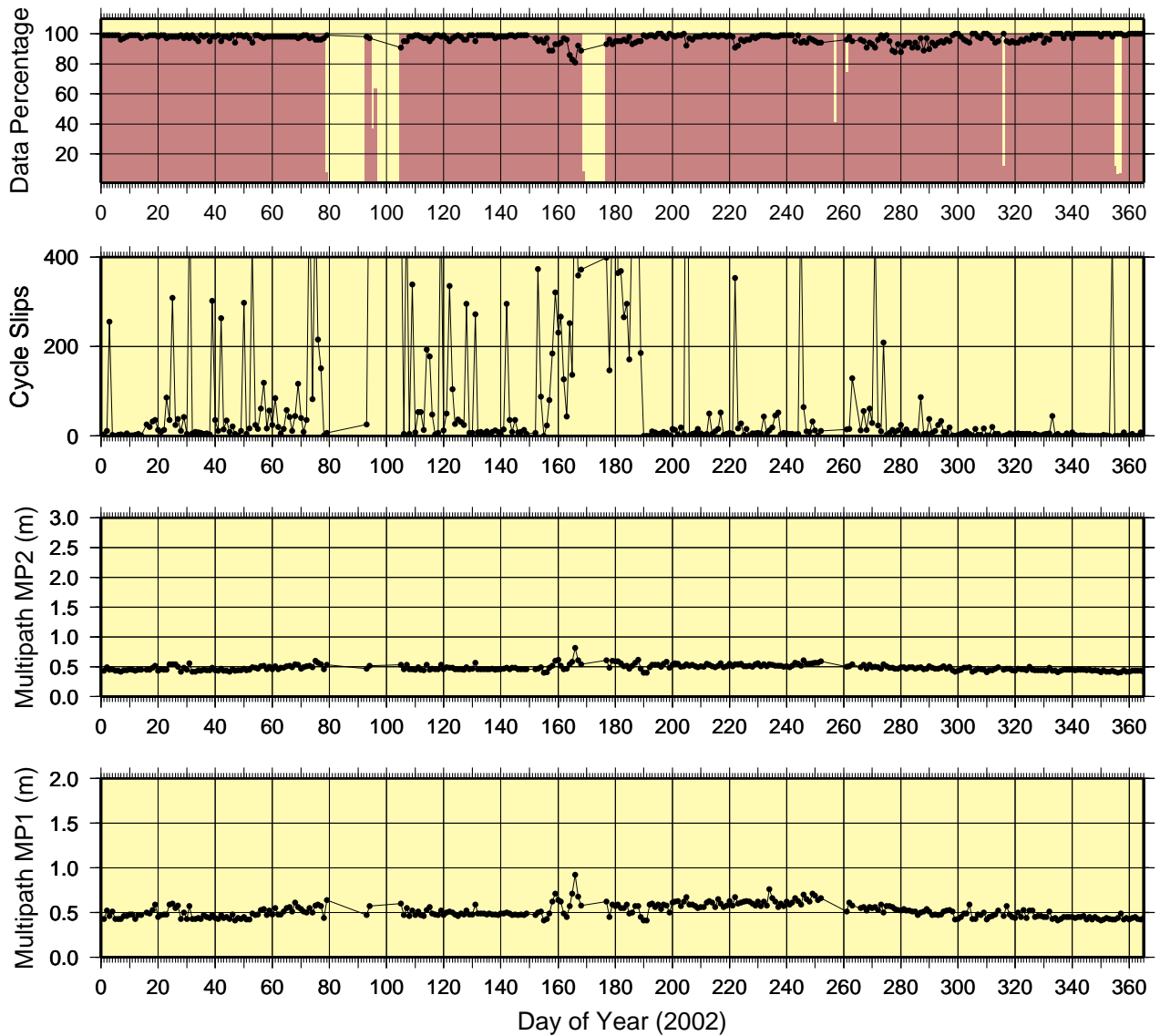
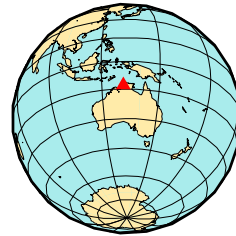
ARGN Site Performance - COCOS Isl
LON: 96° 50' 2.27" LAT: -12° 11' 18.06"



6 Darwin, Australia

ARGN Site Performance - DARWIN

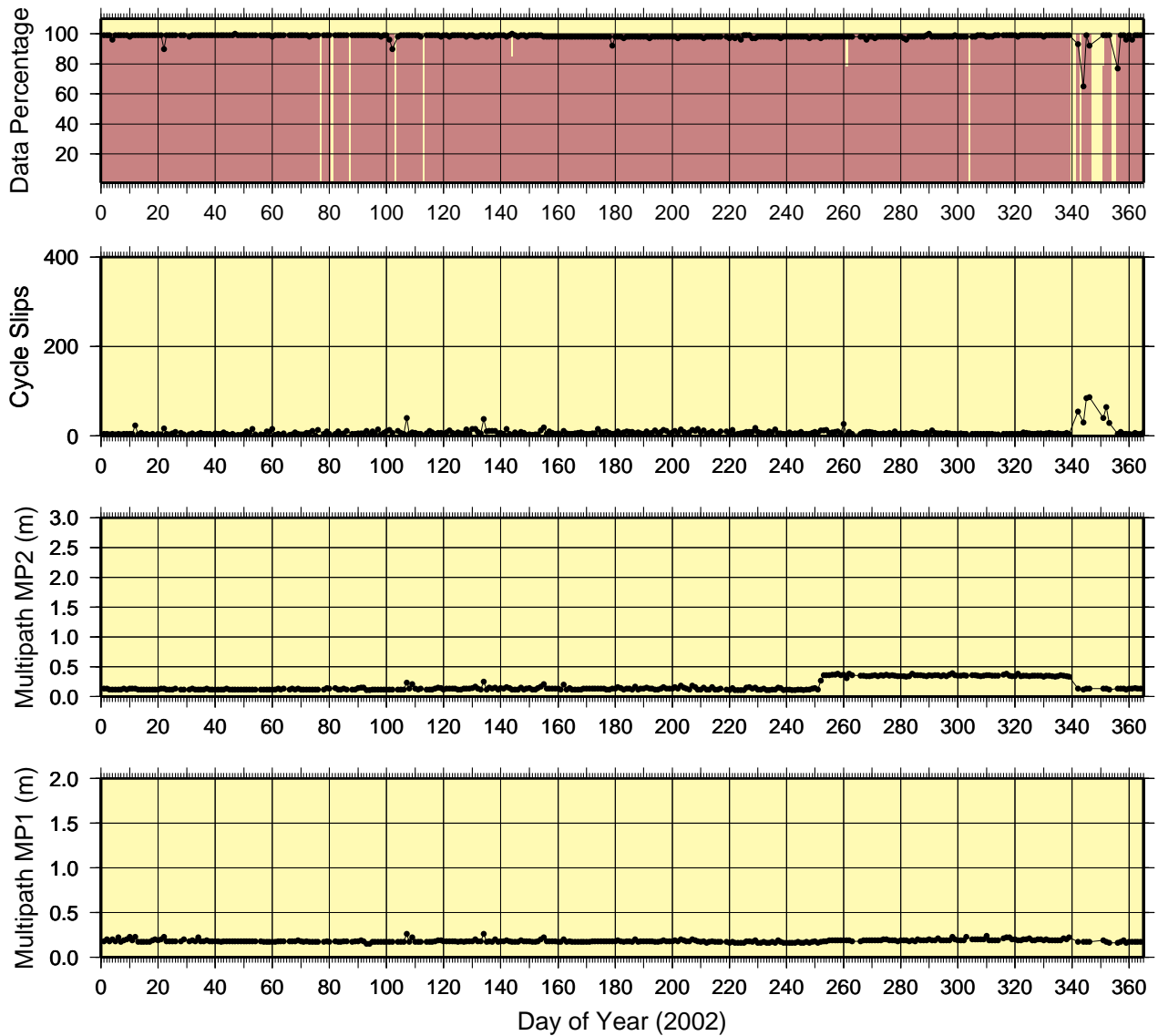
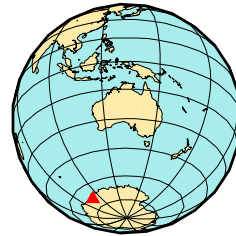
LON: 131° 7' 57.84" LAT: -12° 50' 37.35"



7 Davis Station, Antarctica

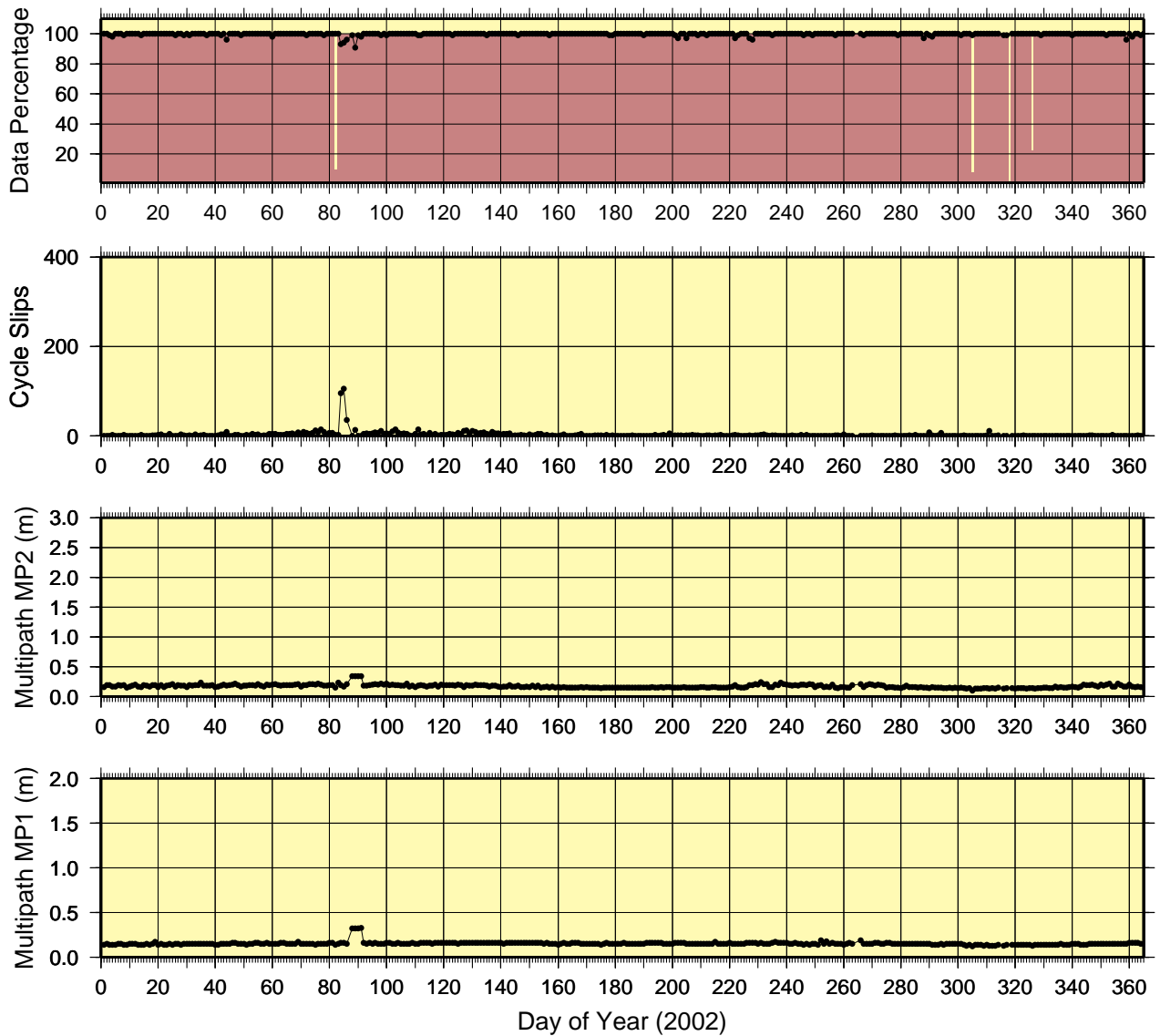
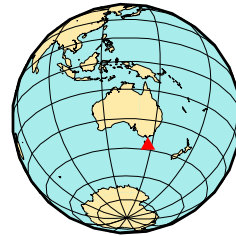
ARGN Site Performance - DAVIS

LON: 77° 58' 21.41" LAT: -68° 34' 38.36"



8 Hobart, Australia

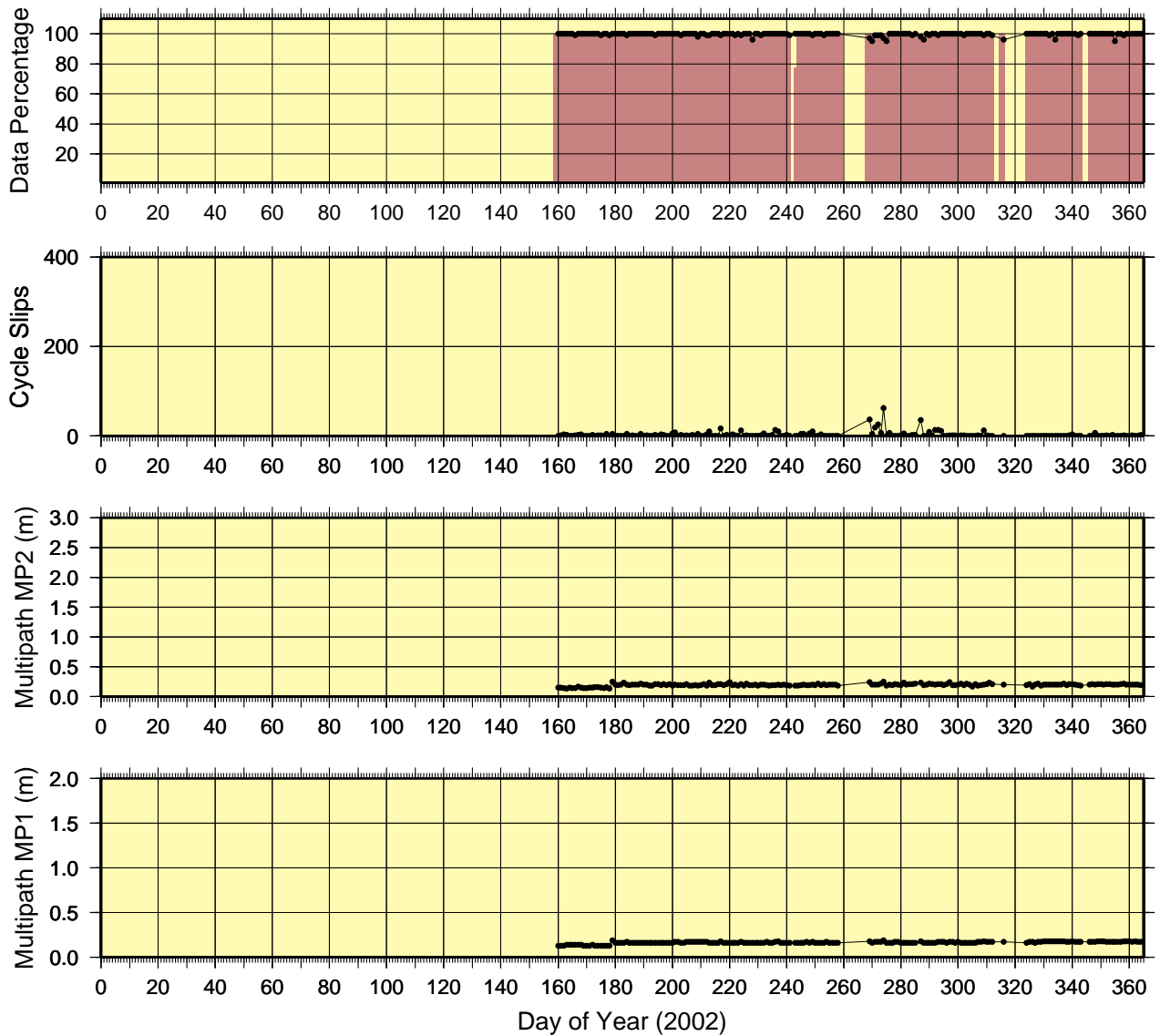
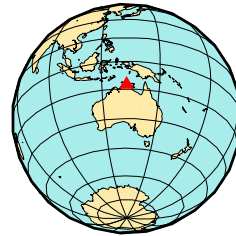
ARGN Site Performance - HOBART
LON: 147° 26' 19.43'' LAT: -42° 48' 16.98''



9 Jabiru, Australia

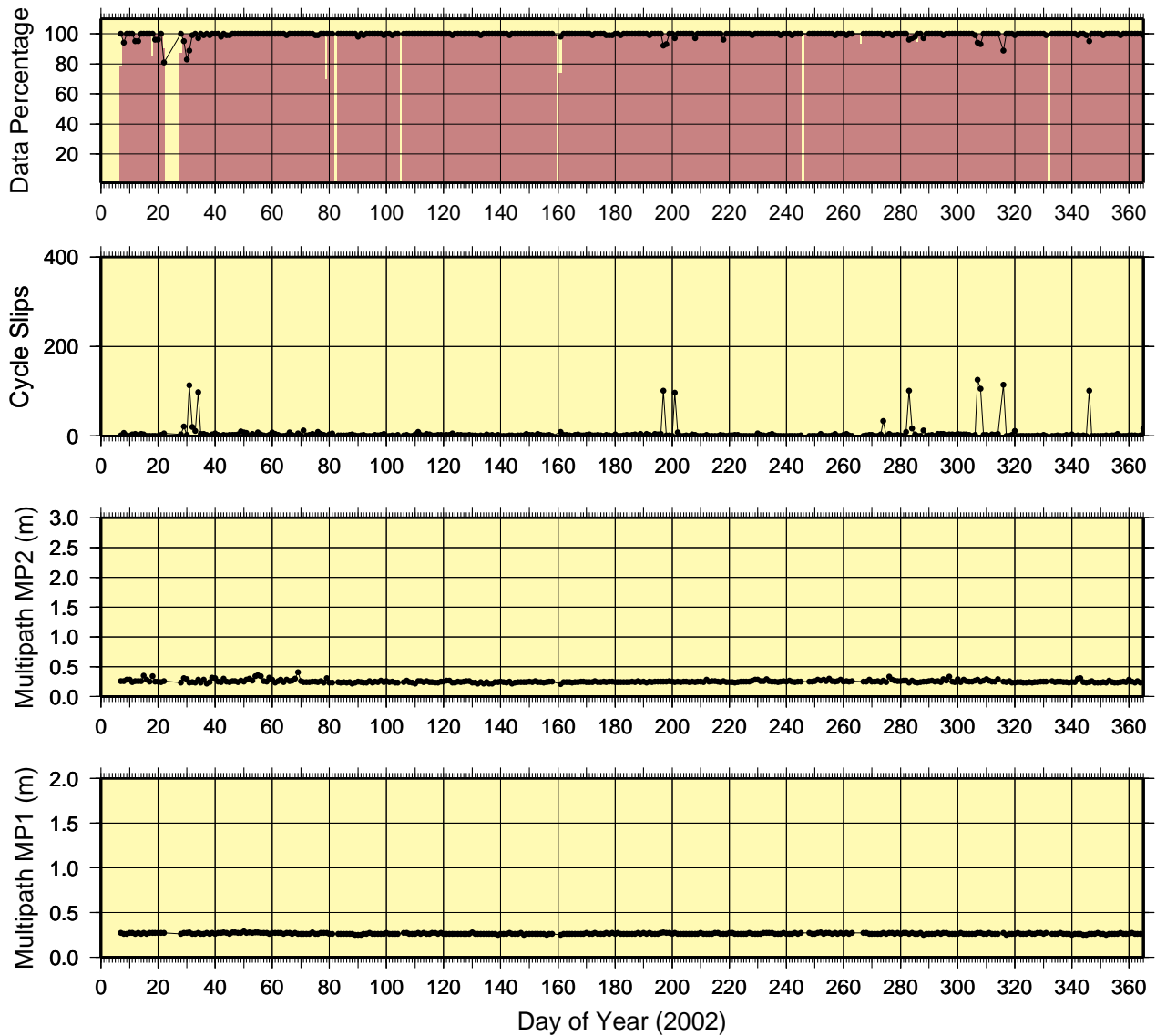
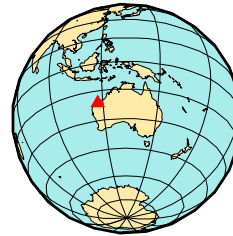
ARGN Site Performance - JABIRU

LON: 132° 53' 38.02" LAT: -12° 39' 31.87"



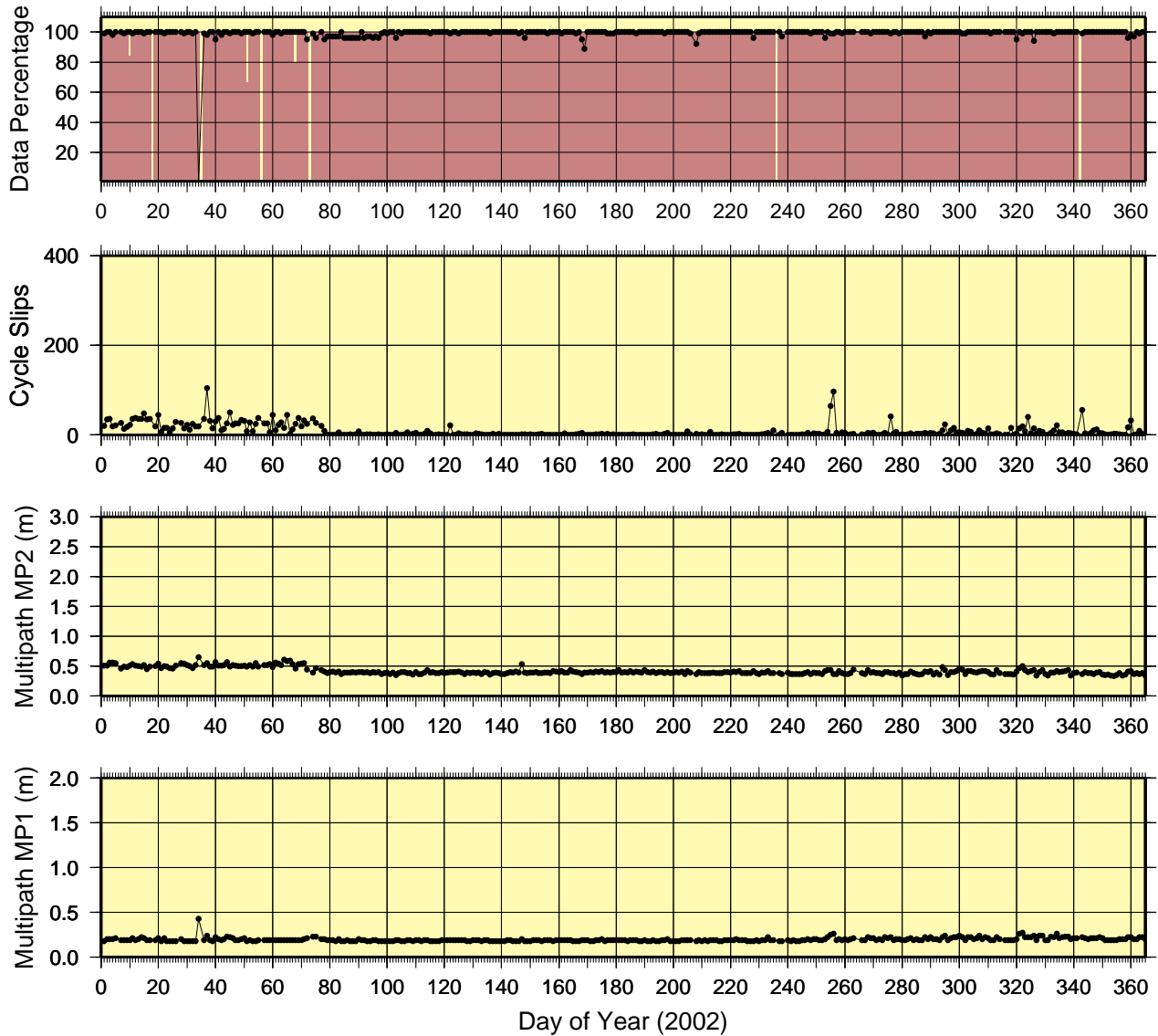
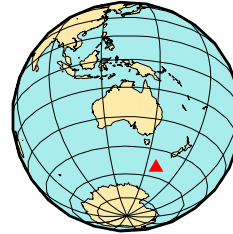
10 Karratha, Australia

ARGN Site Performance - KARRATHA
LON: 117° 5' 49.87'' LAT: -20° 58' 53.17''



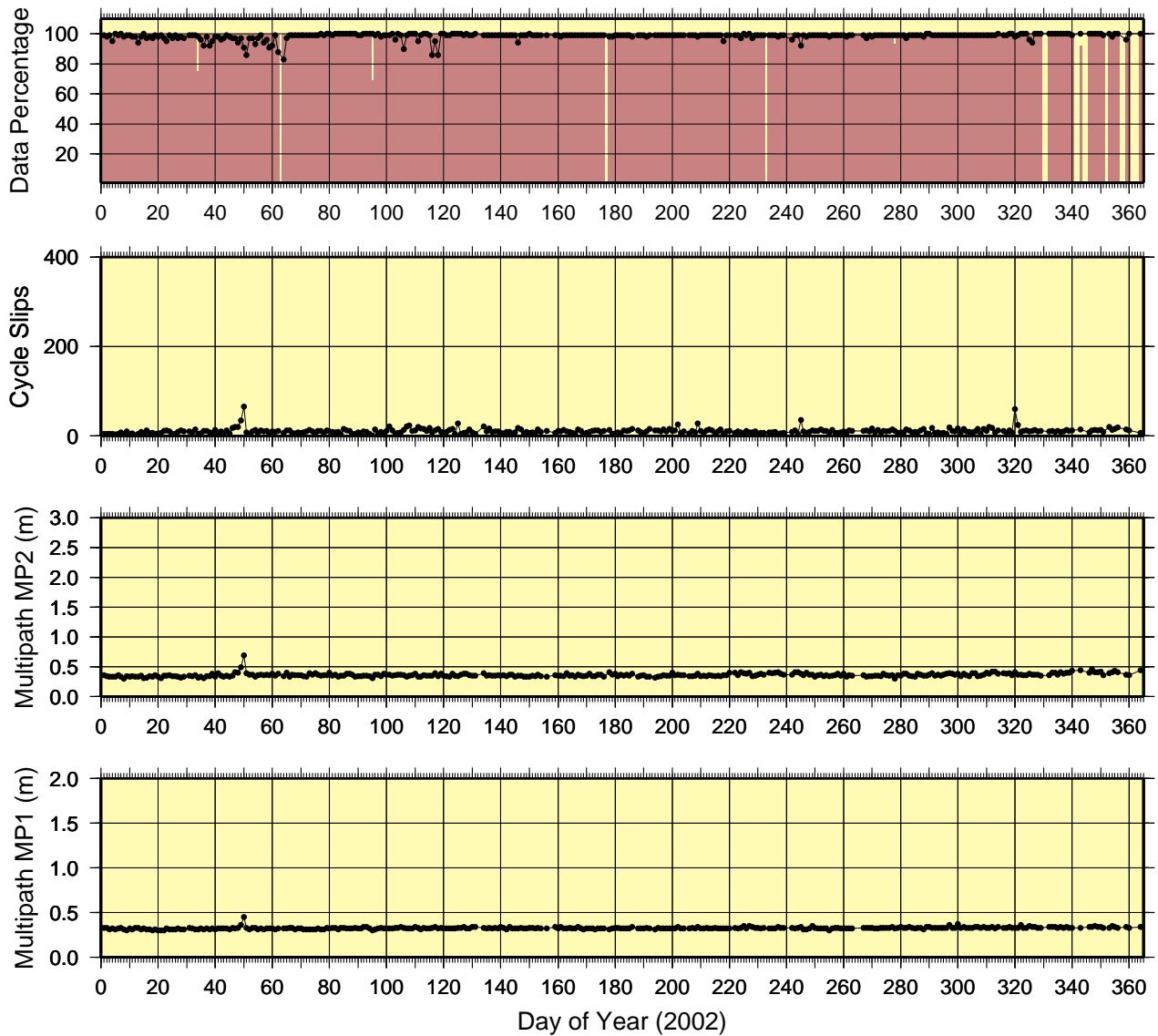
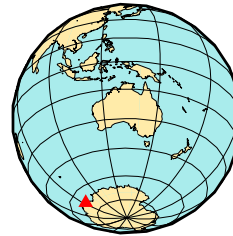
11 Macquarie Island, Sub-Antarctica

ARGN Site Performance - MACQUARIE Isl
LON: 158° 56' 9.00" LAT: -54° 29' 58.32"



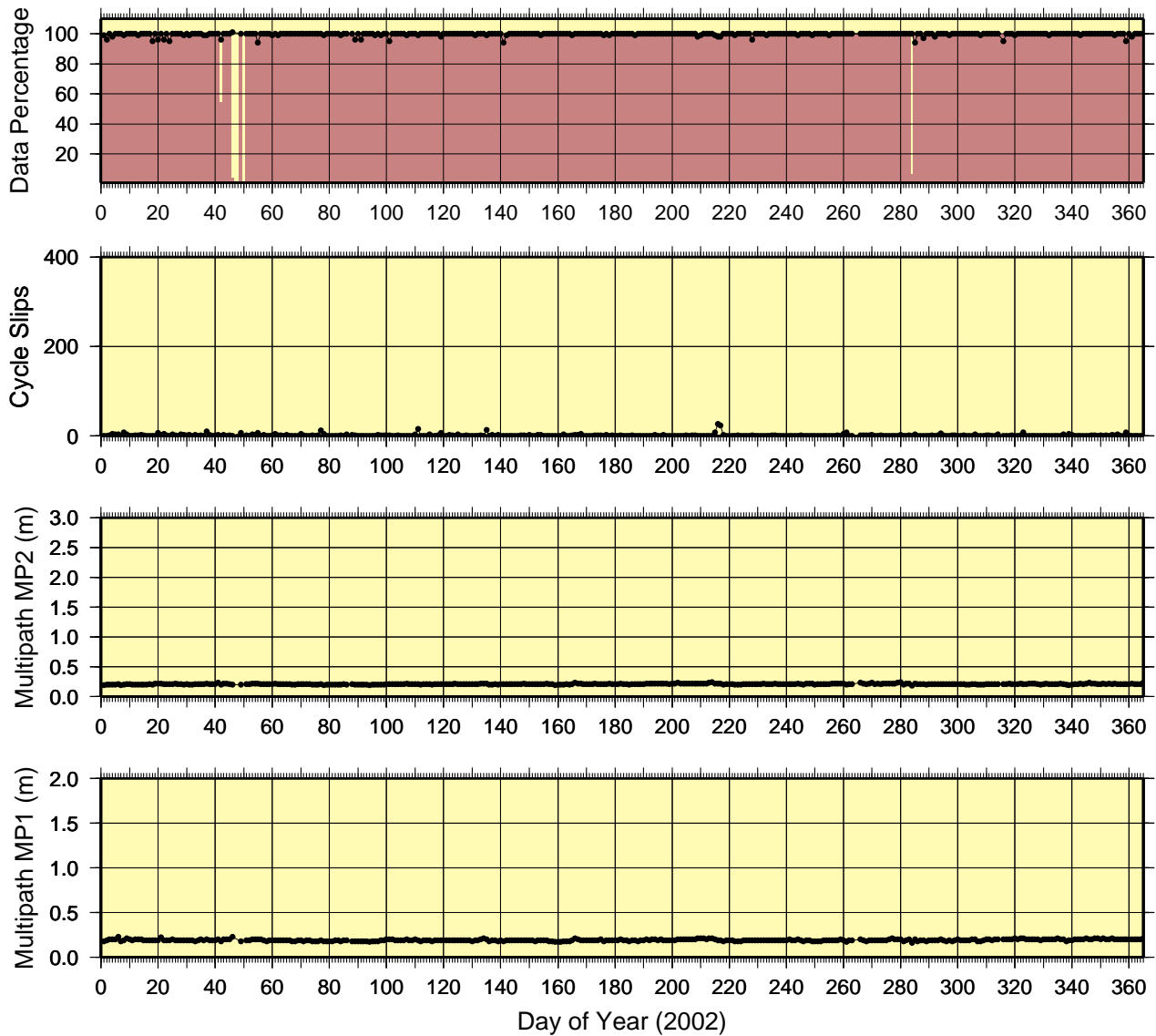
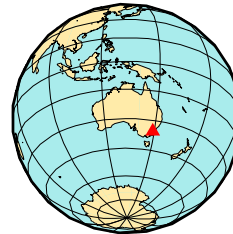
12 Mawson Station, Antarctica

ARGN Site Performance - MAWSON
LON: 62° 52' 14" LAT: -67° 36' 17.15"



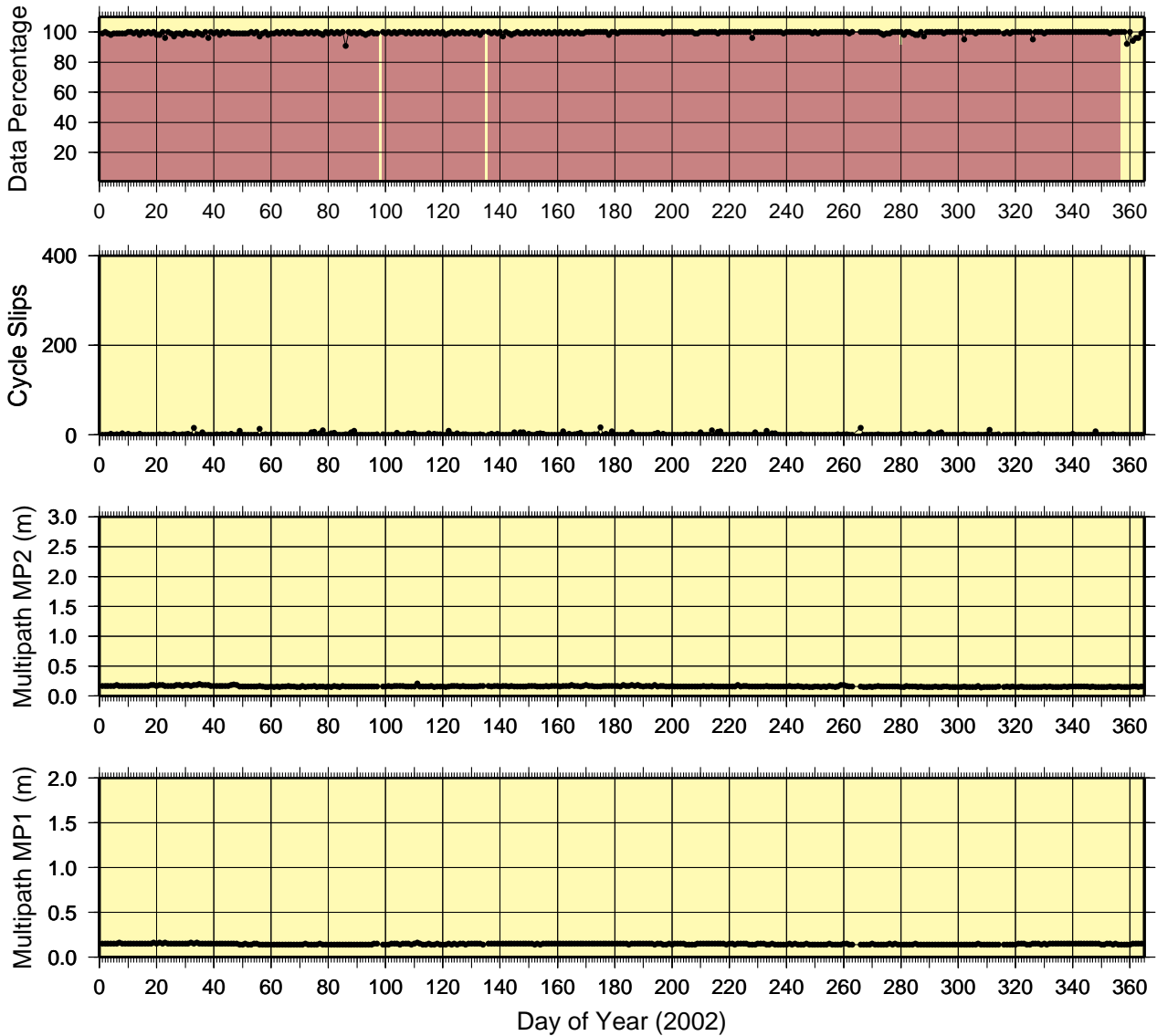
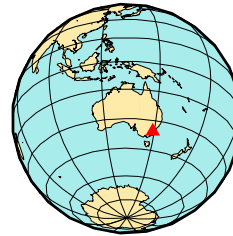
13 Mount Stromlo, Australia

ARGN Site Performance - STROMLO
LON: 148° 58' 46.03'' LAT: -35° 20' 22.78''



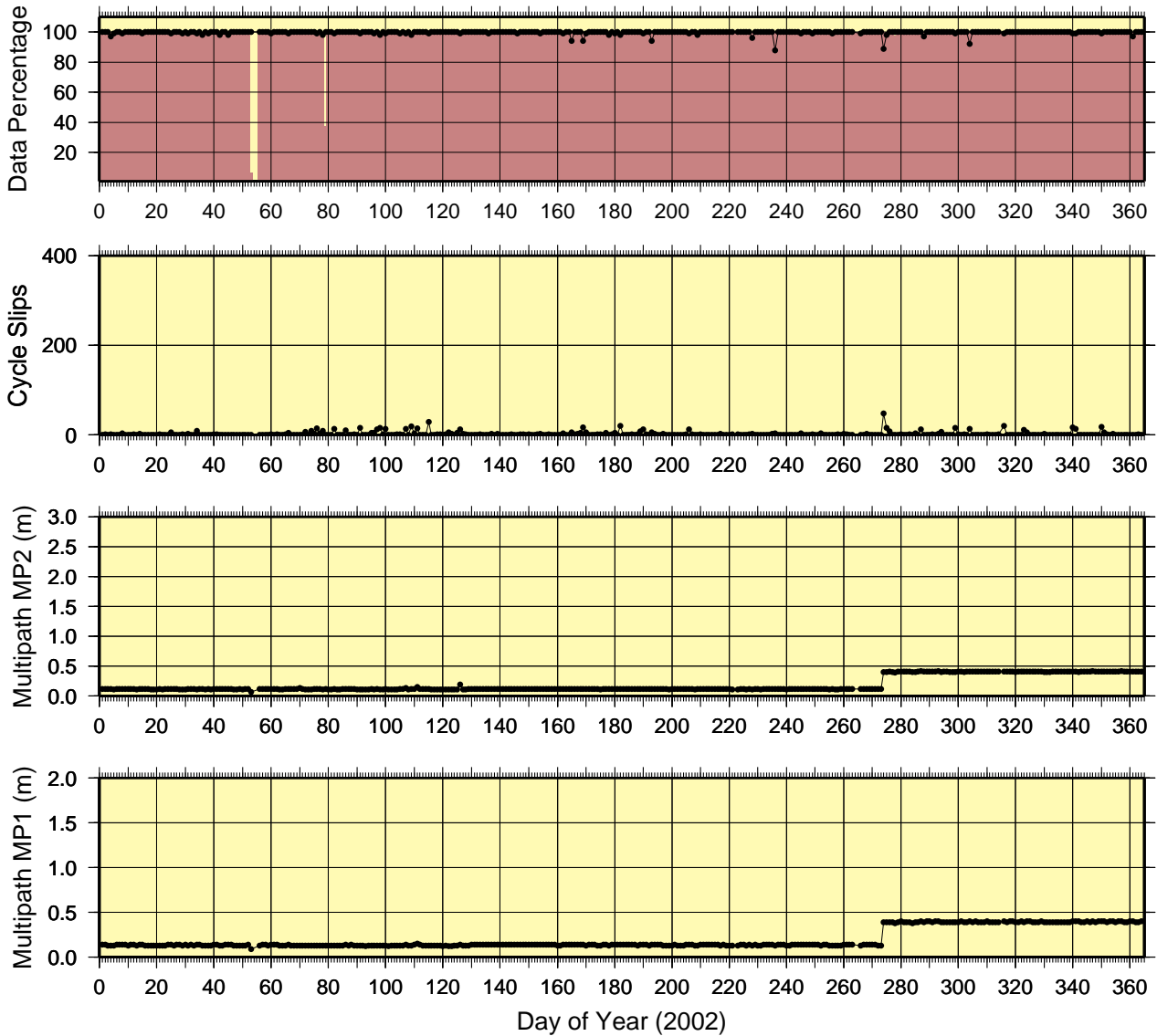
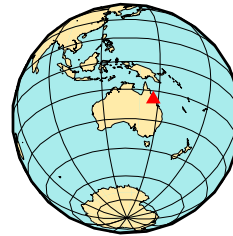
14 Tidbinbilla, Australia

ARGN Site Performance - TIDBINBILLA
LON: 148° 58' 47.98" LAT: -35° 23' 57.15"



15 Townsville, Australia

ARGN Site Performance - TOWNSVILLE
LON: 147° 3' 20.46'' LAT: -19° 16' 9.42''



16 Yaragadee, Australia

ARGN Site Performance - YARAGADEE
LON: 147° 3' 20.46" LAT: -19° 16' 9.42"

