

AMIRA P552 PROJECT

JJ/00/08

Scale: 1:1000

EASTING: 341020

NORTHING: 7871747

DATA TYPE: Measured section

MAP SHEET: Mount Oxide

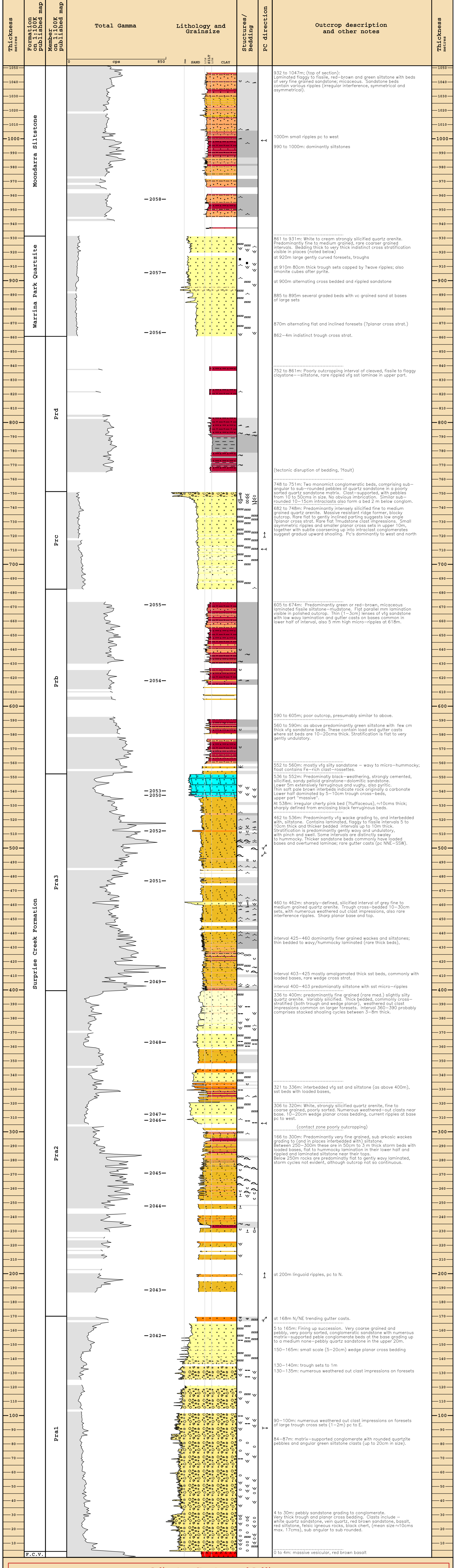
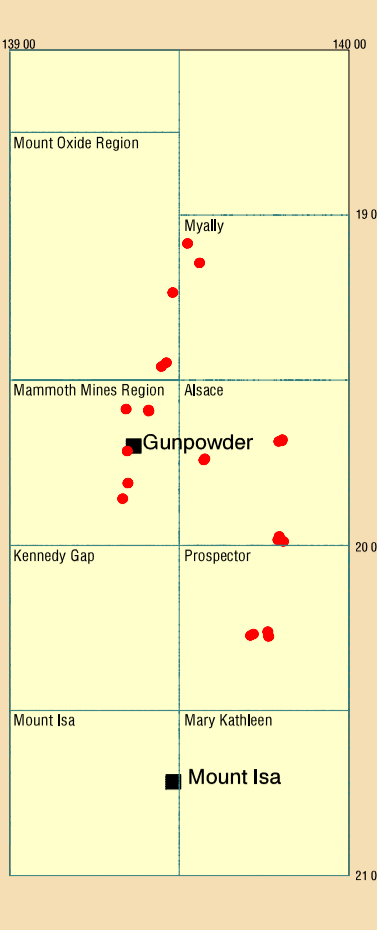
LOCATION: South Boomerang Anticline area

GEOLOGY: MJ Jackson and PN Southgate

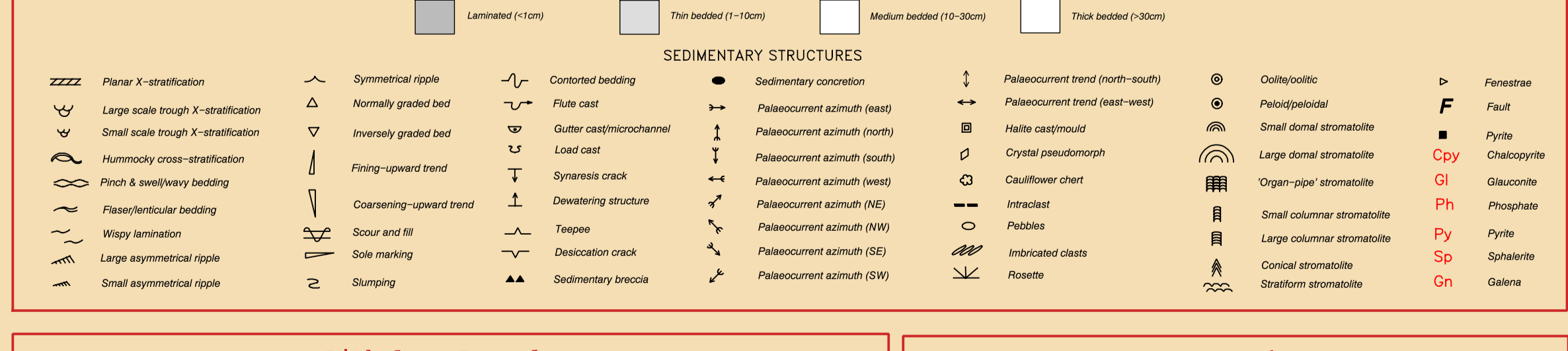
GEOLOG COMPILATION: KW Barnett



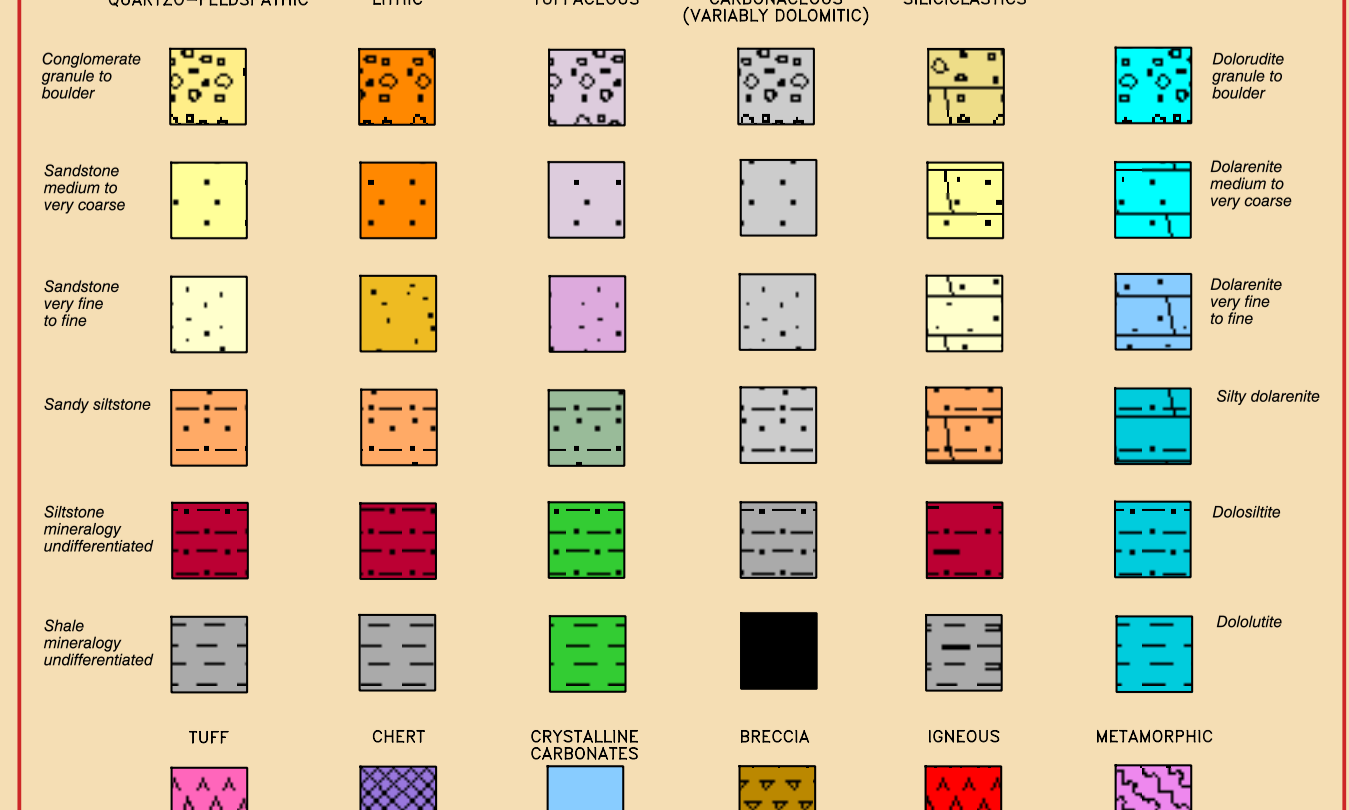
AUSTRALIA



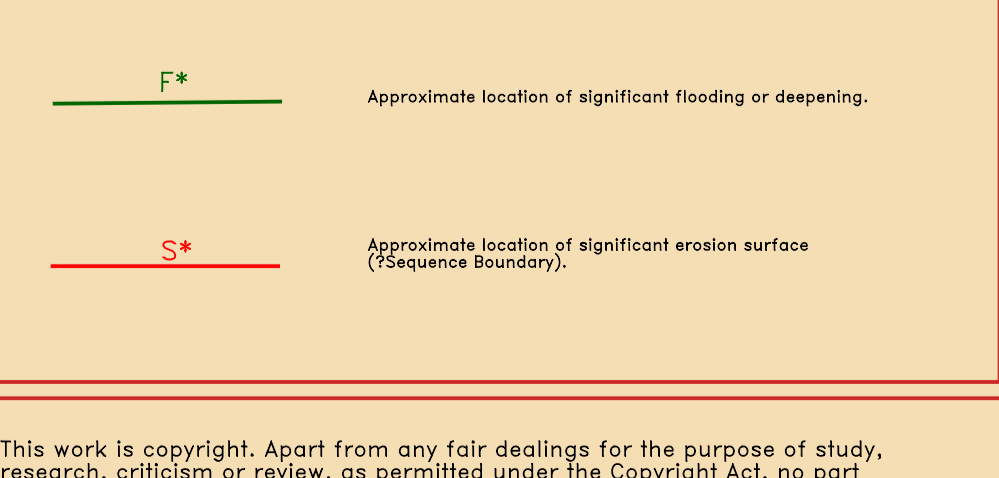
Sedimentary Structures and Bedding



Lithology Legend



Sequence Hierarchy



This work is copyright. All rights are reserved for the purpose of study, research, criticism or review, as permitted under the Copyright Act, no part may be produced by any process without written permission. Copyright is the responsibility of the Chief Executive Officer, Geoscience Australia. Inquiries should be directed to the Chief Executive Officer, Geoscience Australia, GPO Box 378, Canberra City, ACT, 2601.

GA has tried to make the information in this product as accurate as possible. However, it does not guarantee that the information is totally accurate or complete. Therefore, you should not rely solely on this information when making a commercial decision.

Copies of this figure may be obtained as a CD ROM product, GA Record 2002/03 from: Geoscience Australia Sales Centre, GPO Box 378, Canberra City, ACT 2601 Phone 02-62499519, Facsimile 02-62499982.