Police Creek 2

96PC-01, 96PC-02, 96PC-03/3A, 96PC-04A, 96PC-05, 96PC-05A, 96PC-06

SCALE 1:1000

Easting: 298212

Northing: 7873918

Data type: Measured Section

Map sheet: Mount Oxide Region

Geology: T Sami & P Southgate

Geolog compilation: K Barnett, U Rokvic, I Zeilinger

Data collected and interpreted by NABRE project for the National Geoscience Mapping Accord (NGMA)

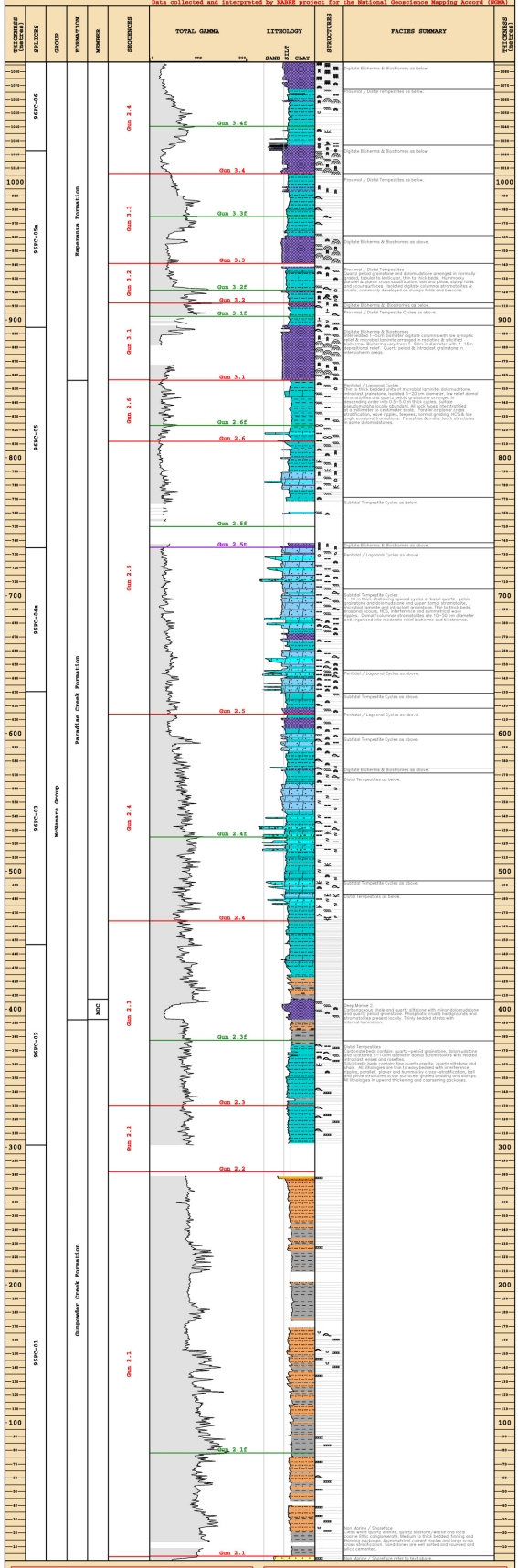

Lithology Legend

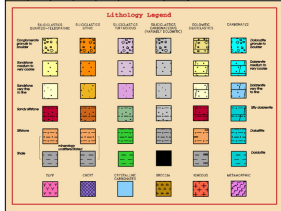

Sedimentary Structures



Sequence Hierarchy



NOTE: Gun Superlsequence used as an example.

© Commonwealth of Australia 2000
This work is copyright. Apart from any fair dealings for the purposes of study, research, criticism, or review as permitted under the Copyright Act, no part may be reproduced by any process without written permission. Copyright is the responsibility of the Director of Australian Geological Survey Organisation. Requests and inquiries should be directed to the Chief Executive Officer, Australian Geological Survey Organisation, GPO Box 378, Canberra, ACT 2601.

AGSO has tried to make the information in this product as accurate as possible. However, it does not guarantee that the information is totally accurate or complete. Therefore, you should not rely solely on this information when making a commercial decision.

Copies of this figure may be obtained as a CD ROM product
Sales Centre, Ground Floor
Australian Geological Survey Organisation Sales Centre,
GPO Box 378, Canberra ACT 2601
Phone 02-62499519, Facsimile 02-62499982

Date: 28-Feb-2000 16:57:44