

PALAEOGEOGRAPHY 38

BMR RECORD 1991/113

**MESOZOIC TO CAINOZOIC
PALAEOGEOGRAPHIC MAPS
FOR THE EASTERN NEW GUINEA REGION**

by

H.I.M. Struckmeyer & M. Yeung

**Bureau of Mineral Resources, Geology & Geophysics, Australia
Petroleum Division of the Australian Mineral Industries Research Association (APIRA)**

Phanerozoic History of Australia Project



* R 9 1 1 1 3 0 1 *

© Commonwealth of Australia, 1991

This work is copyright. Apart from any fair dealing for the purposes of study, research, criticism or review, as permitted under the Copyright Act, no part may be reproduced by any process without written permission. Inquiries should be directed to the Principal Information Officer, Bureau of Mineral Resources, Geology and Geophysics, GPO Box 378, Canberra, ACT 2601.

ISSN 0811-062X
ISBN 0 642 17021 5

TABLE OF CONTENTS

LIST OF FIGURES AND TABLES.....	ii
1. INTRODUCTION.....	1
2. MESOZOIC TO PALEOCENE.....	11
2.1 Triassic.....	12
2.2 Jurassic.....	17
2.3 Cretaceous.....	23
2.4 Paleocene.....	30
3. EOCENE TO RECENT.....	32
3.1 Late Eocene.....	32
3.2 Late Oligocene to Early Miocene.....	34
3.3 Late Early Miocene to Early Middle Miocene.....	37
3.4 Early Pliocene.....	39
3.5 Holocene.....	43
4. CONCLUSIONS.....	43
5. ACKNOWLEDGEMENTS.....	46
6. BIBLIOGRAPHY.....	46

LIST OF FIGURES AND TABLES

Figure 1:	Location map for the New Guinea region.....	2
Figure 2:	Present-day plate tectonic setting of the New Guinea region.....	3
Figure 3:	Plate tectonic reconstruction for the Late Triassic showing location of tectonic components.....	5
Figure 4:	Plate tectonic reconstruction for the Late Oligocene showing location of tectonic components.....	6
Figure 5:	Tectonic components of the Papua New Guinea region.....	7
Figure 6:	Tectonic components of Southeastern Indonesia.....	8
Figure 7:	Early Triassic (Scythian to Anisian) palaeogeography (time slices TR1+2).....	13
Figure 8:	Middle Triassic (latest Anisian to Ladinian) palaeogeography (time slices TR 3+4).....	14
Figure 9:	Late Triassic (Carnian to Rhaetian) palaeogeography (time slices TR 5+6).....	16
Figure 10:	Early Jurassic (Pliensbachian to Toarcian) palaeogeography (time slice J 2).....	18
Figure 11:	Middle Jurassic (Bajocian) palaeogeography (time slice J 5).....	20
Figure 12:	Late Jurassic (Oxfordian to Kimmeridgian) palaeogeography (time slice J 8).....	22
Figure 13:	Early Cretaceous (Berriasian to Early Valanginian) palaeogeography (time slice K 1).....	24
Figure 14:	Late Early Cretaceous (Aptian) palaeogeography (time slice K 4).....	26
Figure 15:	Middle Cretaceous (late Albian to Cenomanian) palaeogeography (time slice K 8).....	28
Figure 16:	Late Cretaceous (mid-Campanian to mid-Maastrichtian) palaeogeography (time slice K10b).....	29

Figure 17:	Paleocene to Early Eocene palaeogeography (time slice Cz 1)...	31
Figure 18:	Late Eocene palaeogeography (time slice Cz 2b).....	33
Figure 19:	Late Oligocene to Early Miocene palaeogeography (time slice Cz 4a).....	36
Figure 20:	Late Early Miocene to early Middle Miocene palaeogeography (time slice Cz 4b).....	38
Figure 21:	Early Pliocene palaeogeography (time slice Cz 6a).....	40
Figure 22:	Late Quaternary palaeogeography (time slice late Cz 7).....	42
Table 1:	Mesozoic to Cainozoic time slices.....	9
Table 2:	Legend for Figures 7 to 22.....	10

1. INTRODUCTION

Sixteen time slice interpretative palaeogeographic maps of the eastern New Guinea region (Figure 1) were produced as part of the BMR-APIRA Phanerozoic History of Australia Project (1988-1991). The project is the successor to the BMR-APIRA Palaeogeographic Maps Project (1984-1987) which produced interpretative palaeogeographic maps of Australia for seventy time slices from the Cambrian to Recent (BMR Palaeogeographic Group, 1990; Bradshaw & Yeung, in press; Bradshaw & others, in prep.; Brakel & Totterdell, in prep.; Cook, 1988; Cook & Totterdell, 1991; Olisoff & others, in prep.; Totterdell & others, in prep.; Walley & others, 1990; Wilford & others, in prep.; Yeates & Mulholland, in prep.). The maps of Australia were plotted onto a present-day geographic base at a scale of 1:5,000,000. Interpretative maps for the Australian Plate margin produced for the current project were prepared for selected Mesozoic and Cainozoic time slices only (Table 1), using the Triassic/Permian boundary as a starting point. The maps were compiled at 1:10 000 000 scale and plotted on base maps depicting plate tectonic reconstructions for the appropriate time. The palaeogeographic maps for Australia were transferred onto these bases at the reduced scale. The time scale used is based on Harland & others (1982) for the Mesozoic, and Berggren & others (1985a, b) for the Cainozoic.

The palaeogeographic maps are based on the compilation and interpretation of a large body of published and unpublished geologic data for the New Guinea region; these are listed in a comprehensive bibliography in Chapter 6. Detailed data compilations in the form of stratigraphic summary columns and data maps have been summarised in Struckmeyer (1990, 1991b). For formation names used in this report, also refer to Struckmeyer (1990, 1991b) and Struckmeyer & others (1990).

The New Guinea Orogen (Figure 2) is the product of a number of plate tectonic processes that have affected the northern margin of the Australian Plate during

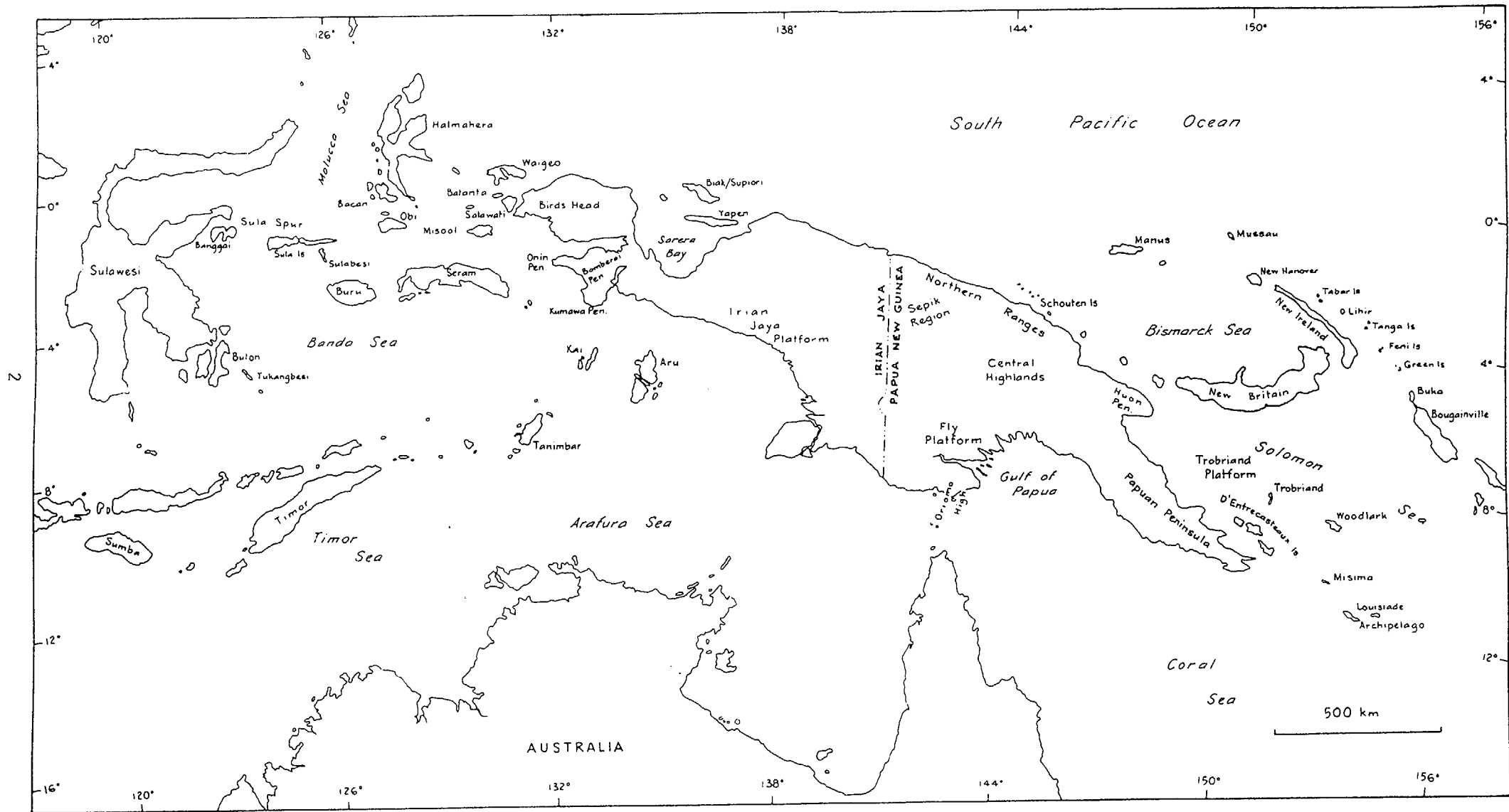


Figure 1: Location map for the New Guinea region.

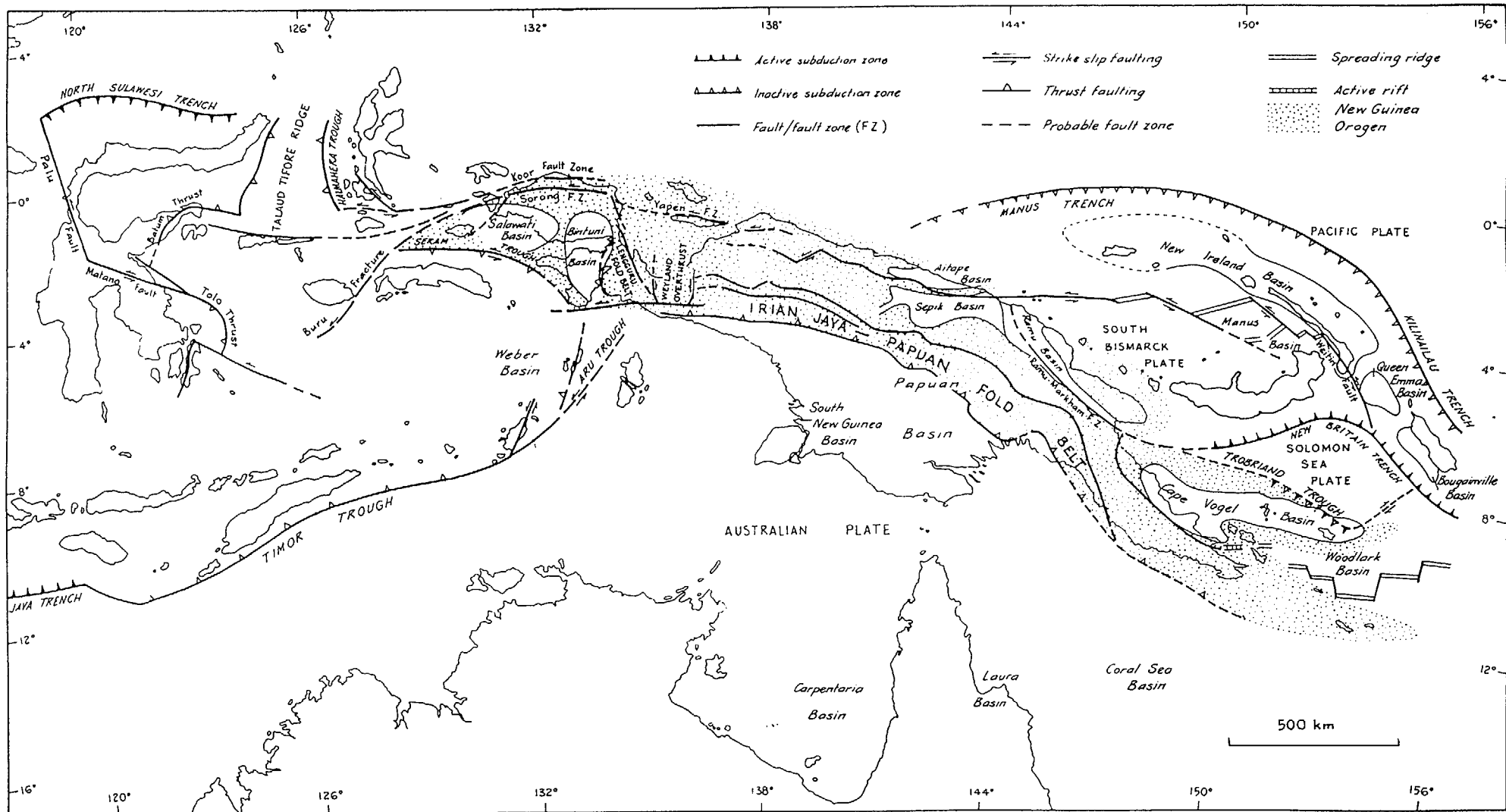


Figure 2: Present-day plate tectonic setting of the New Guinea region.

its Mesozoic to Cainozoic history. Reconstructions for the New Guinea area have been produced by a number of authors (e.g. Crook & Belbin, 1978; Kroenke, 1984; Pigram & Davies, 1987; Francis & Deibert, 1988; Audley-Charles, 1988; Francis, 1990). They differ considerably, both in the timing and mechanisms invoked, which may in part be ascribed to the sparsity of data in a geologically complex area. Thus, most of the models proposed are valid interpretations of possible scenarios of the plate tectonic development of the region within the geologic constraints provided by the data available. The plate tectonic reconstructions which were used as bases for the palaeogeographic maps presented here were developed in an attempt to integrate detailed reconstructions for the New Guinea region with similar reconstructions for other areas of the Australian Plate margin (Bradshaw & Ross, in prep.; Walley & Ross, 1991) by taking into account a global palaeomagnetic framework and the direction of movement of the major bounding plates. The computer-generated maps were produced using POMP (Paleoceanographic Mapping Project) digitising and plate tectonic reconstruction software. The plate tectonic reconstructions are discussed in detail in Struckmeyer (1991a) and Yeung & Struckmeyer (in prep.).

The maps in Figures 7 to 22 show coded palaeoenvironments (see legend in Table 2) plotted on the outline of tectonic components which moved relative to the Australian Craton during the Mesozoic to Cainozoic. The components are not identified in each of the palaeogeographic maps, but two plate tectonic reconstructions, for the Triassic and Late Oligocene, are given to identify the location of the various components (Figures 3 and 4), and two present-day location maps of the components are presented in Figures 5 and 6. Palaeolatitudes depicted on the palaeogeographic maps are based on the data base supplied with the PALEOMAP and Terra Mobilis™ (Denham & Scotese, 1988) software packages.

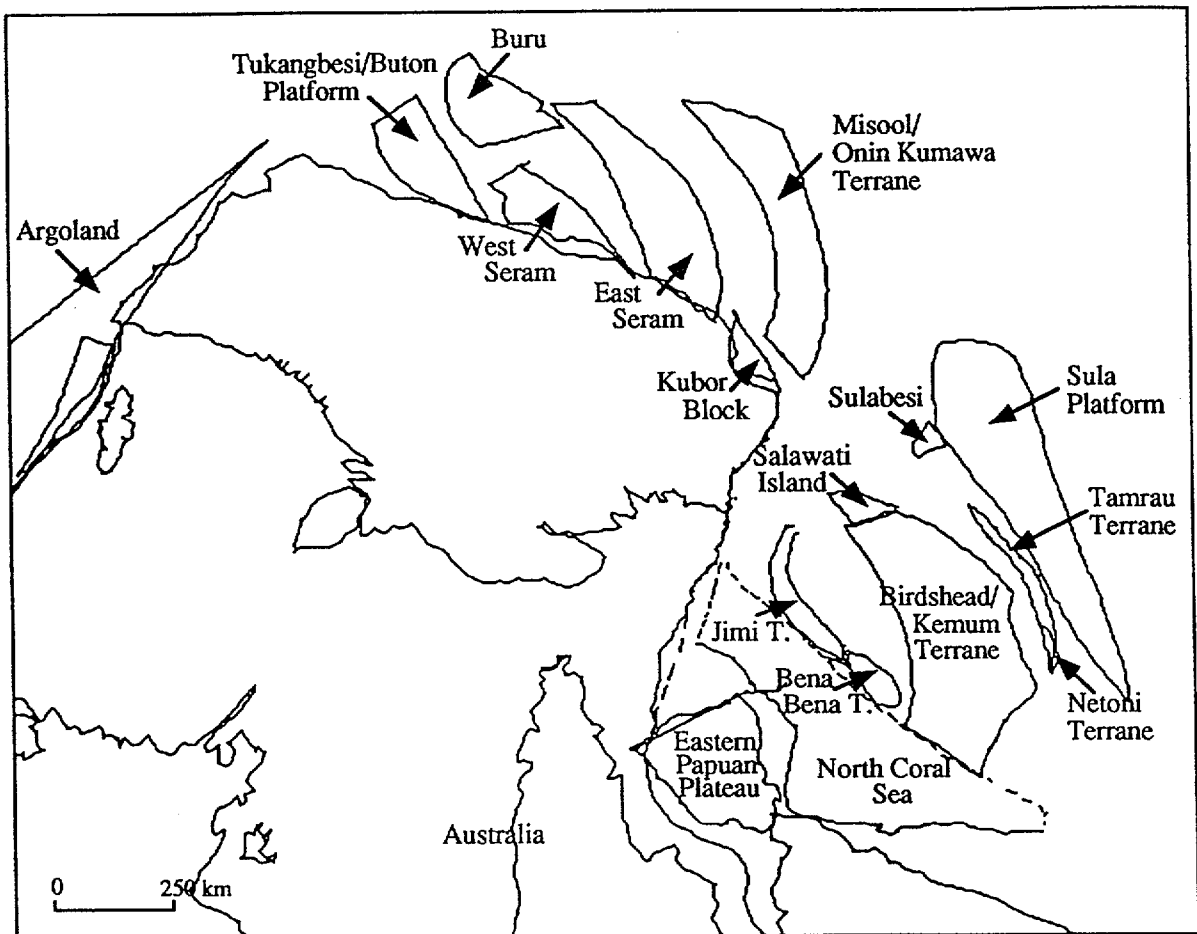


Figure 3: Plate tectonic reconstruction for the Late Triassic showing location of tectonic components.

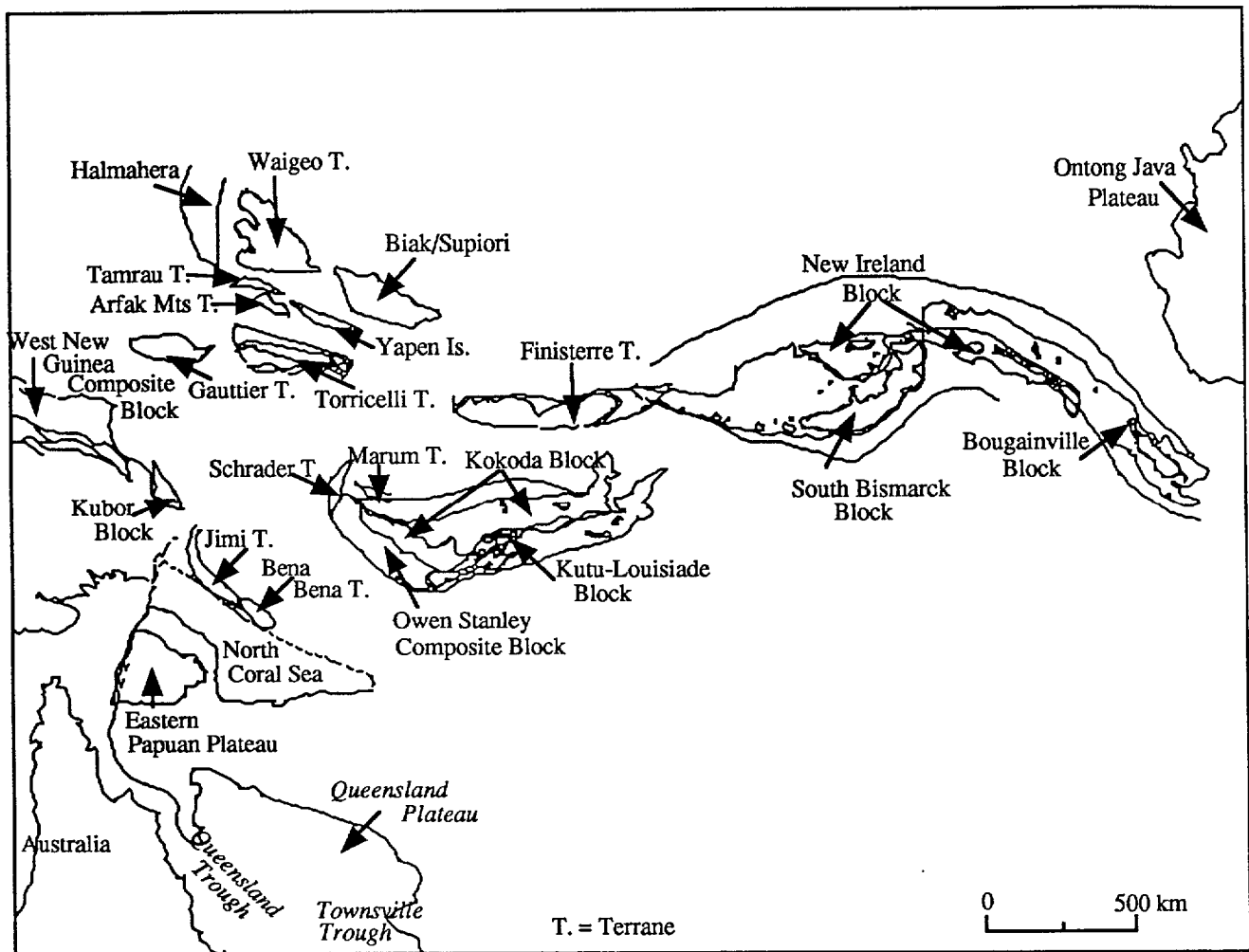


Figure 4: Plate tectonic reconstruction for the Late Oligocene showing location of tectonic components.

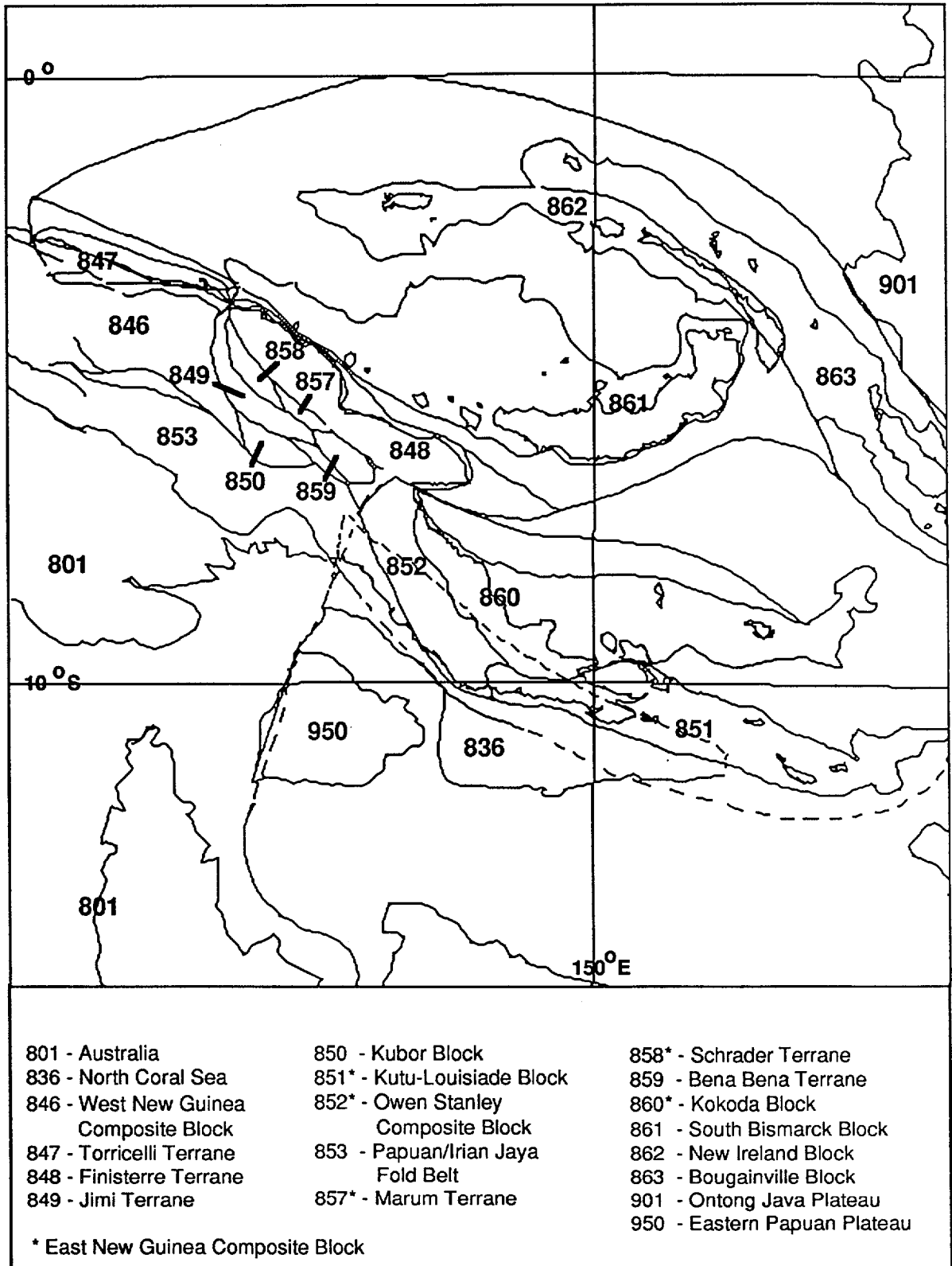


Figure 5: Tectonic components of the Papua New Guinea region.

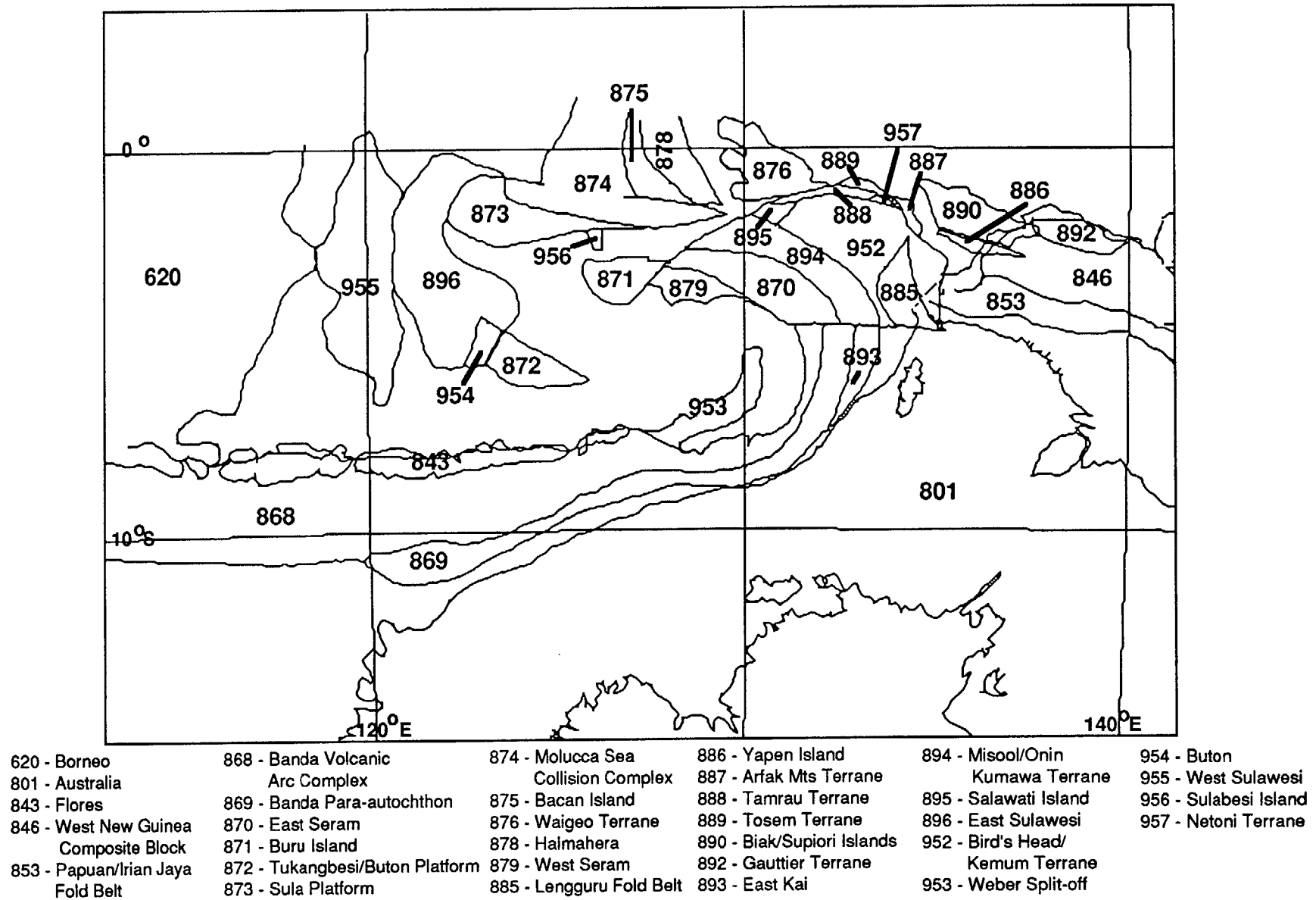


Figure 6: Tectonic components of the Southeastern Indonesia region.

Table 1: Mesozoic to Cainozoic time slices (based on time scales of Harland & others [1982], Berggren [1969] and Berggren & others [1985a, b]).

TIME SLICE	AGE	MA
CAINOZOIC		
Cz 7	Quaternary	0 - 1.7
Cz 6a	Early Pliocene	3.0 - 5.0
Cz 4b	Early Miocene to earliest Middle Miocene	15.2 - 22.0
Cz 4a	Late Oligocene to earliest Miocene	22.0 - 30.0
Cz 2b	Late Eocene	36.5 - 40.0
Cz 1	Paleocene to Early Eocene	52.0 - 66.4
CRETACEOUS		
K 10b	mid-Campanian to mid-Maastrichtian	78.0 - 70.0
K 8	latest Albian to Cenomanian	99.0 - 91.0
K 4	Aptian	119.0 - 114.0
K 1	Berriasian to earliest Valanginian	144.0 - 137.0
JURASSIC		
J 8	Oxfordian to Kimmeridgian	162.0 - 150.0
J 5	mid-Bajocian	180.0 - 177.0
J 2	Pliensbachian to early Toarcian	200.0 - 191.0
TRIASSIC		
TR 5-6	Carnian to Rhaetian	231.0 - 213.0
TR 3-4	latest Anisian to Ladinian	239.0 - 231.0
TR 1-2	Scythian to Anisian	248.0 - 239.0

Table 2: Legend for Figures 7 to 22 (from BMR Palaeogeographic Group, 1990).

SYMBOL	ENVIRONMENT	WORKING DEFINITION
LAND ENVIRONMENTS		
LEU	unclassified	Areas with no preserved sediments of time slice age; interpreted as land.
LEE	erosional	Highlands; inferred from palaeocurrents, provenance studies, tectonic setting, presence of igneous intrusions, etc.
LDU	depositional, unclassified	No indication of specific environment; often includes subaerial volcanics.
LDF	fluvial	River deposits such as alluvial fans, braided and meandering channel deposits and coarser overbank sediments; also sand-dominated continental sequences with no evidence of aeolian or lacustrine deposition.
LDL	fluvio-lacustrine	Low-energy river environments such as channels, overbanks, backswamps and shallow lakes on low-gradient flood plains; typically sheets of fine-grained sediments and coal.
LDL	lacustrine	Deposits of persistent lakes, typically finely laminated mud and sand frequently containing freshwater fossils.
LDG	glacial	Typically coarse, poorly sorted sediments, commonly with striated pebbles, cobbles, and boulders. Overall assemblage of sediments quite complex, ranging from aeolian sand flanking glaciers, river gravel, fine-grained mud with or without dropstones, to siliceous sediments.
COASTAL ENVIRONMENTS		
CDP	paralic	Coastal or marginal marine environments, e.g. lagoonal, beach, intertidal, deltaic. Range from coarse cross-bedded beach sand, through sand deposited in tidal deltas, to finely laminated organic sediment deposited in lagoons and estuaries (includes deltaic and intertidal-supratidal environments).
CDIS	intertidal-supratidal	Tidal zone, indicated by finely interlaminated fine and coarse detritus, herring-bone cross-bedding, flaser bedding, evidence of periodic exposure, etc.
CDD	deltaic	Indicated by thickness pattern, upward-coarsening sequences, and the mapped pattern of adjacent environments.
MARINE ENVIRONMENTS		
MU	unclassified	No indication of specific marine environment.
MVS	very shallow (0-20 m water depth)	Evidence of deposition above wave base and/or occasional emergence, e.g. oolites, cross-bedding.
MS	shallow (0-200 m water depth)	Continental shelf or flanks of volcanic islands, e.g. sand, mud and limestone containing fossils that typically lived in shallow water; includes young, active spreading ridges.
MBA	bathyal to abyssal (> 200 m water depth)	Deep-water deposition, e.g. condensed sequences, turbidites, monotonous shale; deeper-water organisms.
MA	abyssal (> 1000 m water depth)	Distal turbidite, clay, siliceous and calcareous ooze, ocean-floor basalt, etc.

2. MESOZOIC TO PALEOCENE

During the Mesozoic to Paleocene, the northern edge of the Australian Plate was a passive margin that experienced two major phases of extension, in the Triassic/Jurassic and in the Late Cretaceous to Early Eocene (Pigram & Panggabean, 1984; Symonds & others, 1984; Pigram & Davies, 1987; Struckmeyer & others, 1990; Struckmeyer, 1991a; Pigram & Symonds, in press). Figure 3 shows a reconstruction for the Late Triassic, when rifting and breakup to the north probably led to the detachment of part of the craton margin. The extensional event is indicated by the presence of a Triassic to Jurassic rift-drift sequence in the Papuan and South New Guinea Basins and on continental fragments which were detached from the margin later in the Mesozoic and now form part of eastern Indonesia. During the remainder of the Jurassic to the Early Cretaceous there was deposition of siliciclastic sag phase sediments along the northern margin of Australia (e.g. Pigram & Symonds, in press).

The second extensional event along the northeastern margin probably commenced in the middle Cretaceous and, in the Late Cretaceous to Paleocene, led to the detachment of continental fragments within an oblique, linked spreading system, as a result of the opening of the Coral Sea and an unnamed ocean basin to the north and northwest of the Coral Sea (Pigram, 1990; Struckmeyer, 1991a; Pigram & Symonds, in press). The Late Cretaceous to Paleocene extensional event was associated with uplift along the plate boundary in the eastern Papuan Basin that resulted in differential erosion of the Mesozoic sequences. Seafloor spreading continued until the Early Eocene, as indicated by magnetic lineaments in the Coral Sea Basin (Anomaly 24) and the presence of thrust slices of ophiolites of this age on the mainland of Papua New Guinea. Incipient subduction to the northeast of Australia may have occurred from the Campanian onwards.

2.1 Triassic (Figures 7-9)

During the Triassic, the northeastern margin of Australia was located at the southern edge of Tethys at palaeolatitudes of about 25 to 40 °S. The climate was generally warm and humid, probably monsoonal, with the wide extent of land in the Triassic during a time of low relative sealevel promoting aridity in the interior of the continent (Parrish & others, 1982).

In the Papuan Basin, the oldest Triassic rocks are granites of the Kubor Complex, which intruded Palaeozoic pelitic metamorphics in the Early to Middle Triassic (Page, 1976). The Kubor Complex and associated intrusives on the Jimi, Kemum and Netoni Terranes, and the Sula Platform probably formed erosional highs for at least part of the Mesozoic and provided a sediment source for adjacent areas. In the earliest Triassic (Figure 7), most of the Papuan Basin was probably emergent. Deep water marine environments were present in the Kubor Block region and the Jimi Terrane, as indicated by the dark shales of the Yuat Formation (e.g. Pigram, 1978; Francis, in prep.). They are probably time equivalents of the uniform shaly facies deposited across the Northwest Shelf during the Early Triassic (Bradshaw & others, 1988; Struckmeyer & others, 1990).

A depositional hiatus on Buton and western Seram during the Early Triassic probably indicates that these areas were emergent. They are here shown as a northwest-southeast trending land area with a shallow marine fringe to the south and north. A delta fed by rivers eroding the highs of western Seram and Tukangbesi/Buton may already have existed along the northeastern shore (Audley-Charles & others, 1979; O'Sullivan & others, 1985; Price & others, 1987), but dating of the Kanikeh Formation is poor. Deep water turbidites of the Keskain Formation were deposited on Misool (Pigram & others, 1982a, b).

A major regression occurred in the late Early Triassic. Time slices 3 and 4 (Figure 8) were characterised by restricted fluvial deposition in the southernmost and

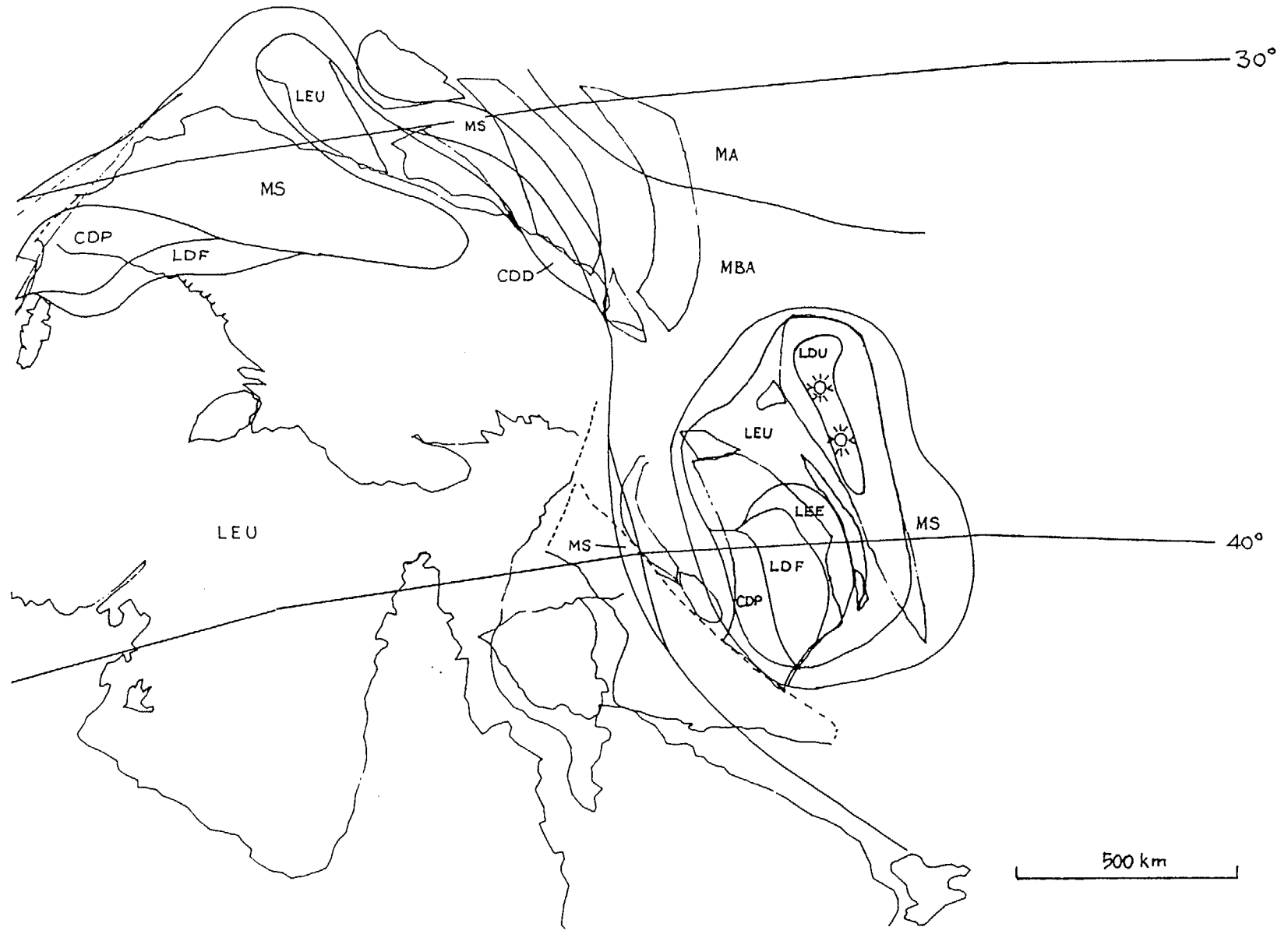


Figure 7: Early Triassic (Scythian to Anisian) palaeogeography (TR 1&2).

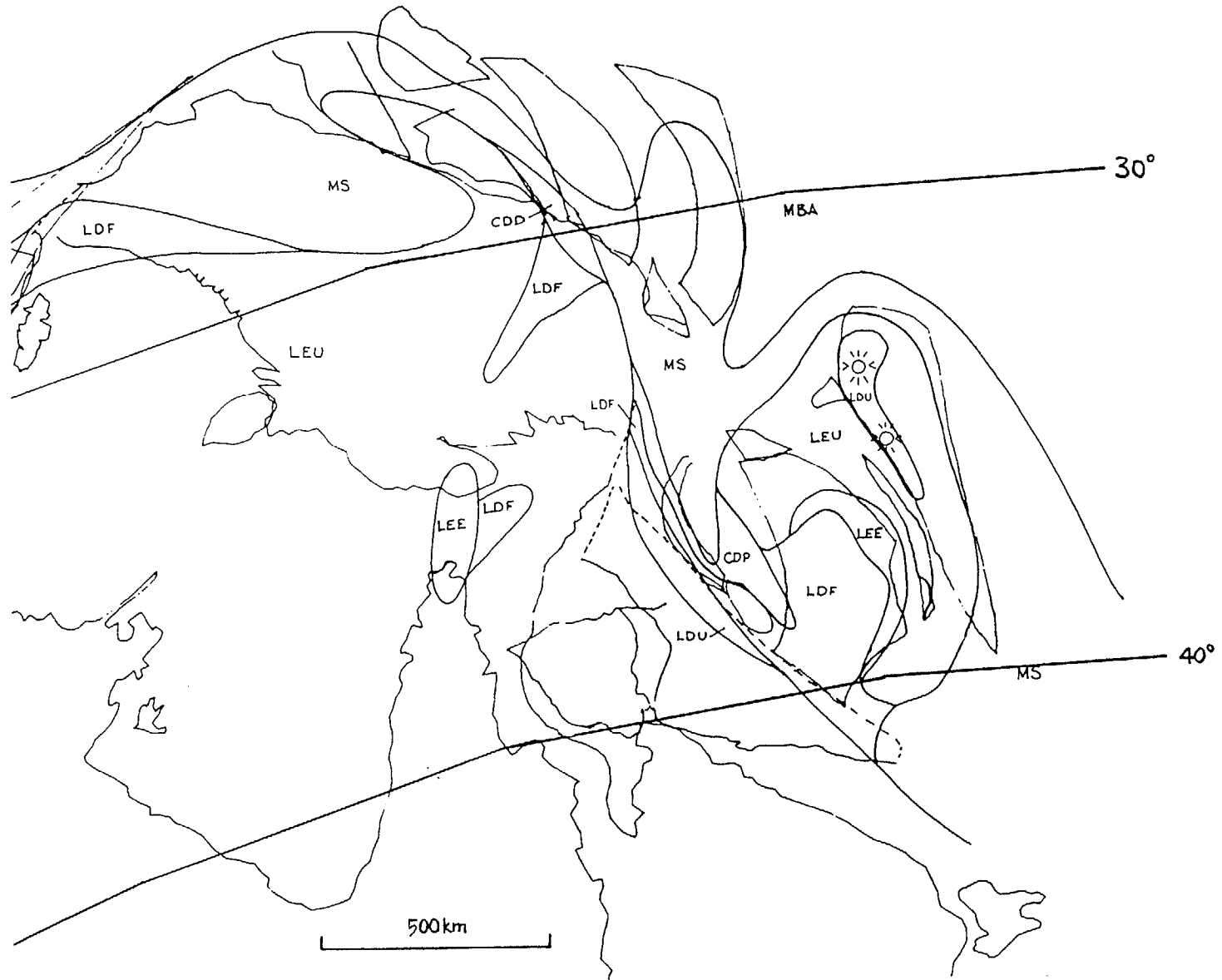


Figure 8: Middle Triassic (latest Anisian to Ladinian) palaeogeography (TR 3&4).

northwestern Papuan Basin, and shallow marine environments in the northeast, in the vicinity of the Kubor Block. On the Jimi Terrane, deposition occurred in fluvial to paralic and probably shallow marine environments with the accumulation of volcanoclastic sandstone, shale, conglomerate, redbeds and bimodal volcanics of the Kana Group (Pigram & others, 1987). Similar sediments of this age (Tipuma Formation) are present on the southern Birdshead/Kemum Terrane, where an extensive fluvial to paralic depositional system developed in the Triassic (Pigram & Sukanta, 1982; Pieters & others, 1985). These environments were probably continuous with those of the Jimi Terrane. Rift-related volcanism also occurred on the Sula Platform (Pigram & others, 1985a, b; Garrard & others, 1988), the Tukangbesi Platform (Koswara & Sukarno, 1986) and in southwestern Irian Jaya (Pigram & Panggabean, 1989), probably in terrestrial environments. In the northwestern part of the Tukangbesi/Buton Platform, sedimentation commenced with the deposition of the marine Winto Formation, a proven source rock (Davidson, 1991; Smith & Silver, 1991). In Seram, deposition of the deltaic Wakuku/Kanikeh Formation and its offshore equivalents (Saman Saman Formation) was well established by this time, while a slight shallowing of the depositional environments occurred in the Buru and Misool areas.

In time slices 5 and 6 (Figure 9), conditions in the northeastern part of the map area probably remained the same, although a marine incursion resulted in the deposition of carbonates (Nofanni Limestone) on parts of the Sula Platform (Pigram & others, 1985a, b; Garrard & others, 1988). Reefal and platform limestones developed on the Misool/Onin/Kumawa Terrane (Bogal Limestone, Lios Marl - Pigram & others, 1982a, b) and the Kubor Block (Kutu Formation - Bain & others, 1975; Skwarko & others, 1976; Francis & others, 1990; Francis, in prep). The reefs may have extended across the entire northern margin linking up with time equivalent Rhaetian reefs that developed on the northern Exmouth Plateau (Williamson & others, 1989). Fluvial environments in the northern Papuan and South New Guinea Basins became more extensive and the delta established in the earlier Triassic may have been fed by these rivers as indicated by continued deposition of the Wakuku/Karikeh Formation on southernmost

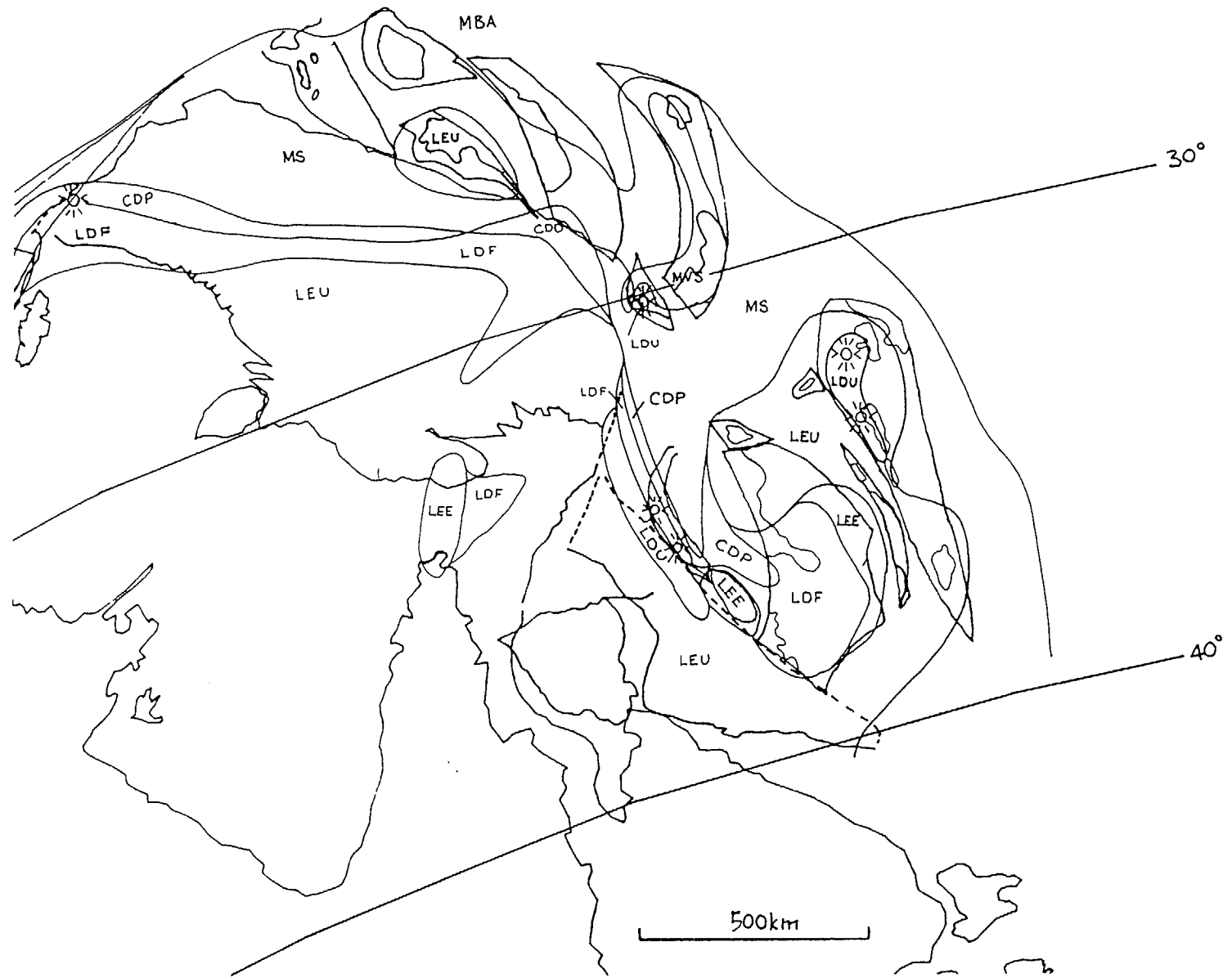


Figure 9: Late Triassic (Carnian to Rhaetian) palaeogeography (TR 5&6).

East Seram. However, most of the Seram and Buru areas were characterised by shallow marine environments with deposition of the Ghegan Formation (Fortuin & others, 1988; Tjokrosapoetro & Budhitrisna, 1982) and Manusela Formation (Price & others, 1987; O'Sullivan & others, 1985), both of which contain bituminous shales. On the Birdshead/Kemum Terrane, deposition of the red beds of the Tipuma Formation continued.

2.2 Jurassic

During the Jurassic, northeastern Australia was in low to middle latitudes. Monsoonal climates persisted in Gondwana; the dry interior zone remained extensive and coastal regions of Tethys still had a strongly seasonal climate (Parrish & others, 1982). Sedimentation along the northern Australian Plate margin was controlled by a change from the Triassic rift regime to one of breakup and ocean formation. This resulted in widespread Middle to Late Jurassic inundation of areas that were previously characterised by fluvial and paralic environments.

Early Jurassic - Pliensbachian to Toarcian (Figure 10)

In Papua New Guinea, an extensive river system developed on the southern Fly Platform and in the western Gulf of Papua as indicated by the presence, in a number of exploration wells, of a sequence of interbedded mudstone, sandstone and minor coal (Magobu Formation) deposited in fluvial to fluvio-lacustrine environments. On the Jimi Terrane, volcanoclastic sandstones, conglomerates, siltstones and mudstones of the Balimbu Formation and its equivalents accumulated in shallow marine environments that deepened to the north (Pigram & others, 1987). The presence of basic volcanics in the marine sequence gives a possible minimum age for ocean formation to the north of Australia. Continental fragments, which may have been present north of Papua New Guinea during the Triassic, had probably drifted northwards by this time (Pigram & Panggabean, 1984). The shallow marine environments in the vicinity of the Jimi Terrane probably extended northwestward, however, due to poor age



Figure 10: Early Jurassic (Pliensbachian to Toarcian) palaeogeography (J 2).

control and the structural complexity of the region, it is not clear whether deposition in the Late Triassic to Early Jurassic was continuous in some areas of the northern Papuan Basin. The Kubor Block may have been emergent during this time with a narrow fringe of paralic environments to the north on the Misool Terrane.

There is poor age control (?late Permian to ?Jurassic) for the Tipuma Formation on the Kemum Block; it is possible that this unit is entirely Triassic in age and that most of the region was emergent in the Early Jurassic. On the Sula Platform, red bed deposition in fluvial to paralic environments (Bobong and Kabauw Formations) commenced after the period of volcanism and minor limestone deposition in the Triassic (Pigram & others, 1985a; Garrard & others, 1988).

Middle Jurassic - Early to Middle Bajocian (Figure 11)

Deposition became more widespread with the transgression of the sea across the Kubor Block, parts of the present Papuan Fold Belt and Gulf of Papua, the Jimi Terrane and possibly the southern Birdshead/Kemum Terrane. Deposition of the marine fine-grained clastics of the Maril Shale and its equivalents may already have commenced in these areas. Remnants of the deeper water slope and basin sediments deposited in northern Papua New Guinea in the Middle Jurassic to middle Cretaceous are preserved in the West New Guinea Composite Block as low to medium grade metamorphic rocks of mostly pelitic origin. Intermediate to felsic intrusives of Late Jurassic to middle Cretaceous age that occur within this sequence may be related to initial extension between Papua New Guinea and the continental fragments that now form part of Eastern Indonesia.

In the southern Papuan Basin, coarse clastics sourced from land areas to the southwest accumulated in fluvial to fluvio-lacustrine environments on the Fly Platform and southwestern Gulf of Papua, and coarse to fine-grained sediments were deposited in paralic environments to the north and east of the river system. Locally, thin coal beds developed.

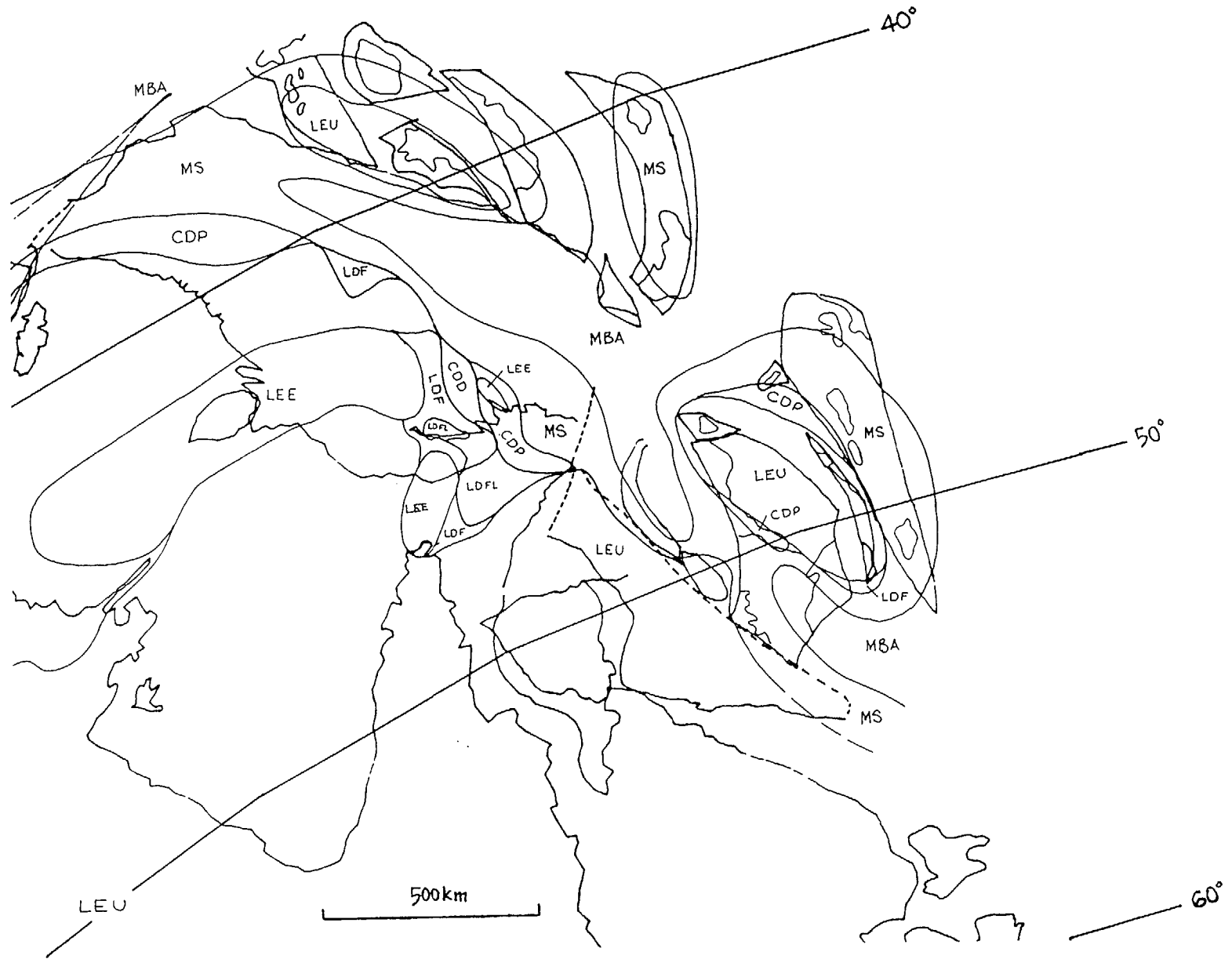


Figure 11: Middle Jurassic (Bajocian) palaeogeography (J 5).

On the Irian Jaya Platform, the marine transgression is indicated by a marked change from the fluvial to paralic and ?shallow marine coarse to fine-grained clastics of the Tipuma Formation to the claystones, mudstones and subordinate limestones of the lower Kembelangan Group (Visser & Hermes, 1962; Pigram & Panggabean, 1989; Dow & others, 1990). The greater part of the South New Guinea Basin remained emergent during this time.

Late Jurassic - Oxfordian to Kimmeridgian (Figure 12)

The Jurassic transgression reached its peak in time slices 7 to 8, when shallow marine environments were widespread in the Papuan Basin with extensive deposition of fine-grained clastics (Imburu Mudstone). These mudstones are likely to be an equivalent of the Maril Formation of the northern and eastern Papuan Basin, which consists mostly of shales deposited in bathyal environments on, and south of, the Kubor Block and the Jimi Terrane area. The shales are probably the major Mesozoic source rock interval of the region, and they are time-equivalents of the Dingo Mudstone, the principal source rock in the Northwest Shelf area (e.g., Bradshaw & others, 1988; Struckmeyer & others, 1990). Paralic environments stretched across the greater part of the Fly Platform and these environments extended southwards around the probably erosional Oriomo High into both the Carpentaria Basin and the Laura Basin, where they graded into fluvio-lacustrine environments. The North Coral Sea and Eastern Plateau components were probably emergent during this time, however, seismic data indicate that a small sedimentary basin may have been present on the northeastern Queensland Plateau during the Late Jurassic to Early Cretaceous (Symonds & others, 1984; P.A. Symonds, pers. com., 1991).

The Irian Jaya terranes were probably inundated during the Late Jurassic transgression with widespread deposition of fine-grained clastics in shallow to deeper water environments, which were later removed by erosion.

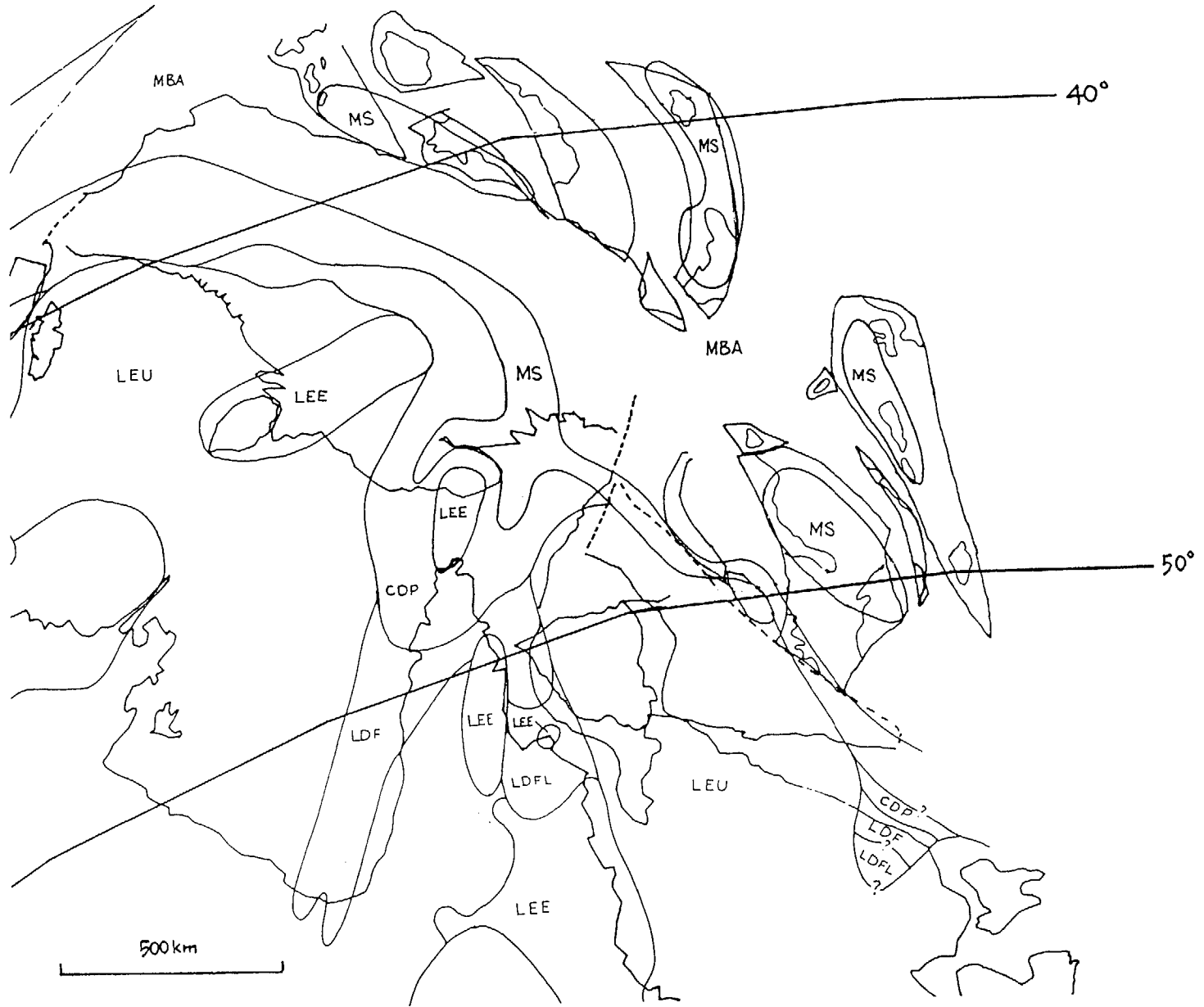


Figure 12: Late Jurassic (Oxfordian to Kimmeridgian) palaeogeography (J 8).

2.3 Cretaceous

Following Jurassic rifting and seafloor spreading along the northern Australian margin, the Early Cretaceous in this region was characterised by a more quiescent tectonic regime with continuing subsidence along the passive margin. The onset of a second phase of rifting in the mid-Cretaceous and subsequent ocean formation along the northern to northeastern plate margin resulted in extensive uplift across the region, and the detachment of continental fragments from the margin in the Late Cretaceous to Paleocene.

In the Early Cretaceous, the northern Australian Plate was located in middle latitudes ranging from 35 to 50°S. Commencement of the separation of Australia from Antarctica in the middle Cretaceous and associated rotation brought Australia into progressively lower latitudes. By the end of the Cretaceous, the northern part of the plate was located between approximately 20 and 35°S.

Early Cretaceous - Berriasian to earliest Valanginian (Figure 13)

In southern Papua New Guinea, the paralic fringe established in the Middle to Late Jurassic broadened during the latest Jurassic to Early Cretaceous. The greater part of the present Fly Platform and fold belt areas was characterised by a shore zone depositional system. Repeated minor transgressions and regressions caused the migration of beach, barrier-bar and channel-mouth facies, resulting in the deposition of quartzose sandstones (Toro Sandstone), which are the major reservoir rocks for hydrocarbons sourced by the underlying fine-grained Jurassic sediments. The Oriomo High remained emergent and probably provided a local sediment source. The paralic environments extended across the Carpentaria Basin and into the southeastern South New Guinea Basin, and a connection with the extensive fluvial system of the northern Eromanga Basin was established. To the north and the east, the Toro Sandstone grades into finer clastics deposited in shallow marine environments that deepened northwards, as indicated by continuing deposition of the Maril Shale/Kompiai Beds in the Kubor Block and Jimi Terrane areas. In some areas of the Gulf of Papua,

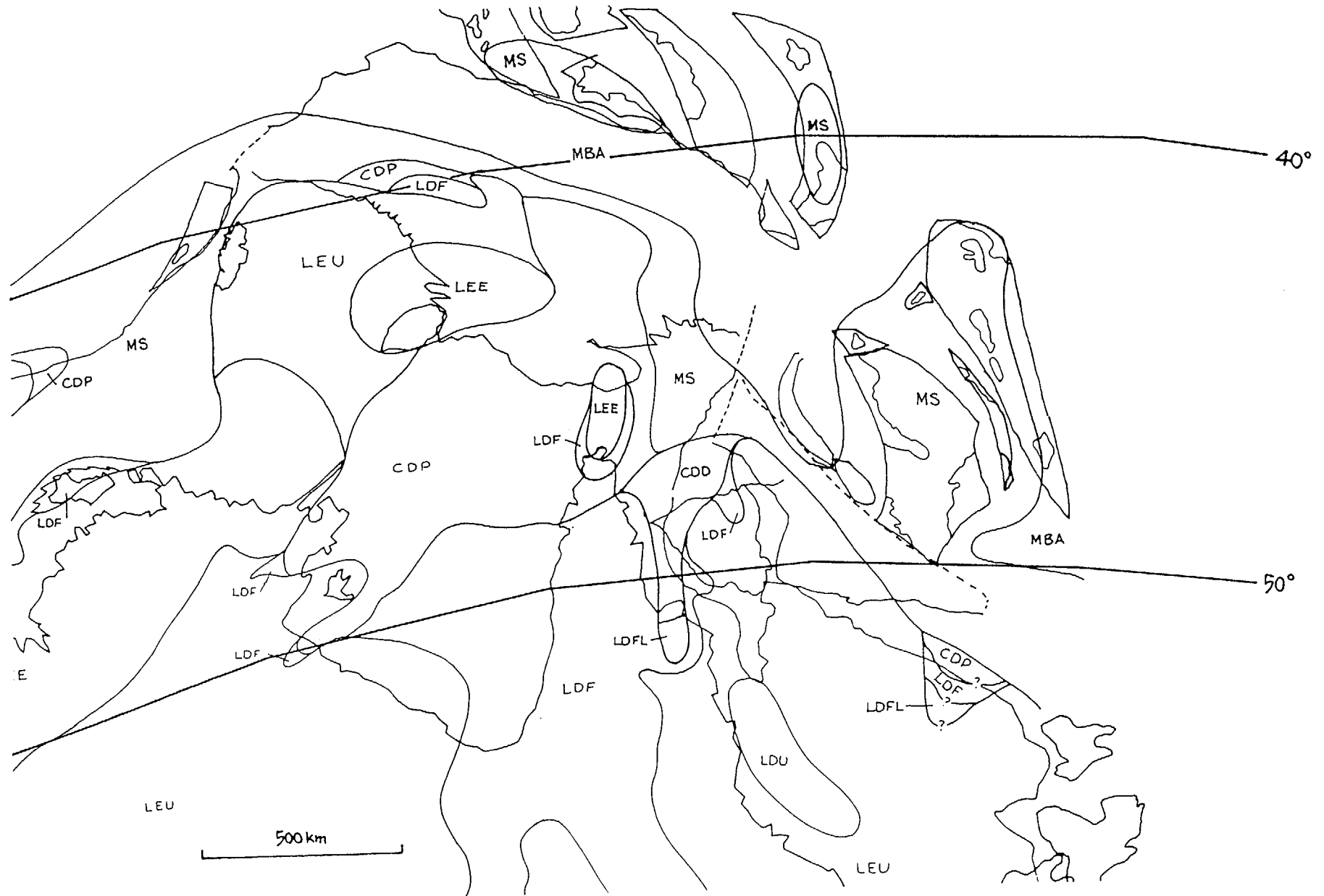


Figure 13: Early Cretaceous (Berriasian to Early Valanginian) palaeogeography (K 1).

particularly in its northwestern part, no Cretaceous rocks are preserved; this is probably due to Late Cretaceous to Paleocene uplift and erosion. Early Cretaceous rocks are also absent from the Kemum Block and the Netoni Terrane.

The paralic environments in the Papuan Basin extended into central Irian Jaya where beach and barrier bar deposits of the Woniwogi Sandstone are probably partly correlative with the Toro Sandstone. Similar to the Toro Sandstone, the Woniwogi Sandstone becomes more shaly to the north where it grades into undifferentiated marine sediments of the Kembelangan Group. Most of the South New Guinea Basin was still emergent and may have been connected with a land area to the southwest across the Arafura Sea .

Late Early Cretaceous -Aptian (Figure 14)

During the Early Cretaceous, Australia experienced a major inundation which culminated in the Aptian when extensive areas of the continent were covered by a shallow inland sea. Shallow marine environments were predominant in the Papuan Basin. Siltstones, mudstones and minor interbedded sandstones of the Ieru Formation were deposited across the basin during this time. To the north, deeper marine environments existed as indicated by dark grey to black shales. The presence of coarser-grained clastics in the latest Aptian succession in some areas of the basin may indicate a regressive period at this time. Basic to intermediate volcanics were extruded in mostly deep water environments in the Jimi Terrane area (Kumbruf Volcanics); they probably provided the source of volcanic detritus and tuffs within the Ieru Formation and its equivalents (Kerabi Formation, Kondaku Unit) in the Papuan Basin. Brown et al. (1980) suggested that the volcanics may be derived from a volcanic arc which developed over a subduction zone located to the north and northeast of the Papuan Basin. It is, however, possible that they are derived from volcanism associated with incipient rifting in the Coral Sea, which may have commenced as early as the Early Cretaceous (Taylor & Falvey, 1977; Symonds & others, 1984). Alkaline lamprophyre sills of Early to Late Cretaceous age, which intrude the Maril Shale southeast of the Kubor High area (Rogerson et al., 1988) and in the



Figure 14: Late Early Cretaceous (Aptian) palaeogeography (K 4).

northwesternmost Papuan Basin (Finlayson & others, 1988), may be related to this igneous phase (see also Struckmeyer, 1991b). The commencement of rifting in the Coral Sea as suggested by seismic data (Symonds & others, 1984; in prep.), is indicated on the map in Figure 14 by the presence of fluvial to paralic environments in the Townsville and Queensland Troughs and the proto-Coral Sea between the Queensland Plateau and the North Coral Sea component. Parts of the Queensland Plateau, Eastern Papuan Plateau and the North Coral Sea component were probably still emergent, but the widespread Aptian transgression very likely resulted in partial flooding of these areas and the partial encroachment of the sea into the rift grabens.

Marine environments that deepened to the north were also present in Irian Jaya, as indicated by the presence of mostly fine-grained clastics (Pinya Mudstone, undifferentiated Kembelangan Group). Part of the South New Guinea Basin was probably still emergent.

Middle Cretaceous - latest Albian to Cenomanian (Figure 15)

A further transgression occurred in the late Albian after the regressive phase that followed the Aptian peak of the Early Cretaceous inundation (Burger, 1986; Struckmeyer & Brown, 1990). In Papua New Guinea, deposition of the Ieru Formation continued across the basin in mostly shallow marine environments. Paralic conditions in the northwesternmost basin and on the southernmost Fly Platform suggest nearby land sources, indicating commencement of major regional uplift related to continuing extension in the north and northeast. Continuing granitic intrusive activity (e.g. Mt Victor Granodiorite on the Bena Bena Terrane) was probably also related to this extension. Several basement highs in the Gulf of Papua, and the onshore Papuan Basin, probably formed during this time, some of which provided locations for pinnacle reefs later in the Miocene.

Deep water environments were present in present-day northern and eastern Papua New Guinea. Extensive areas of the Queensland Plateau, Eastern Plateau

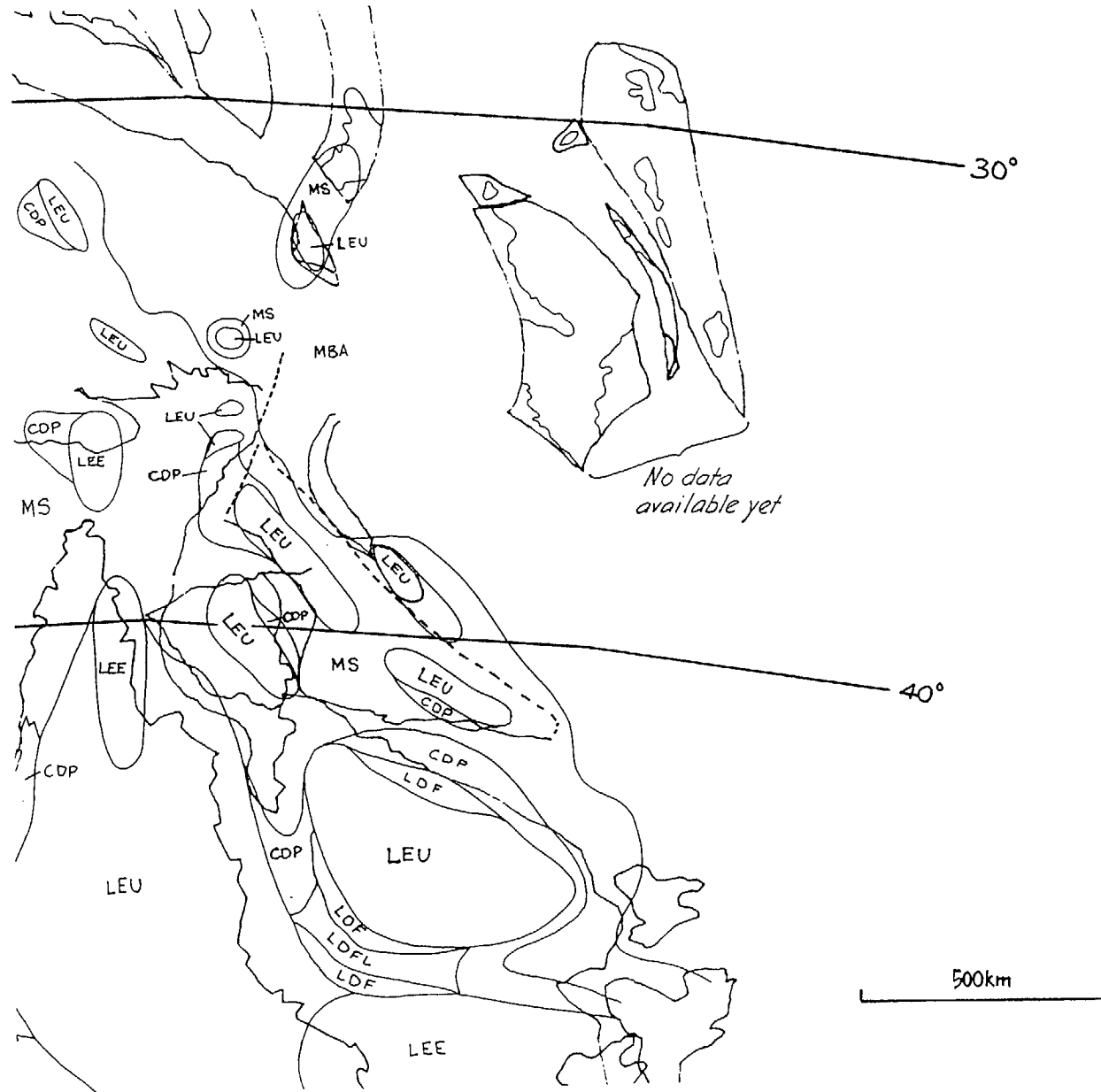


Figure 15: Middle Cretaceous (late Albian to Cenomanian) palaeogeography (K 8).

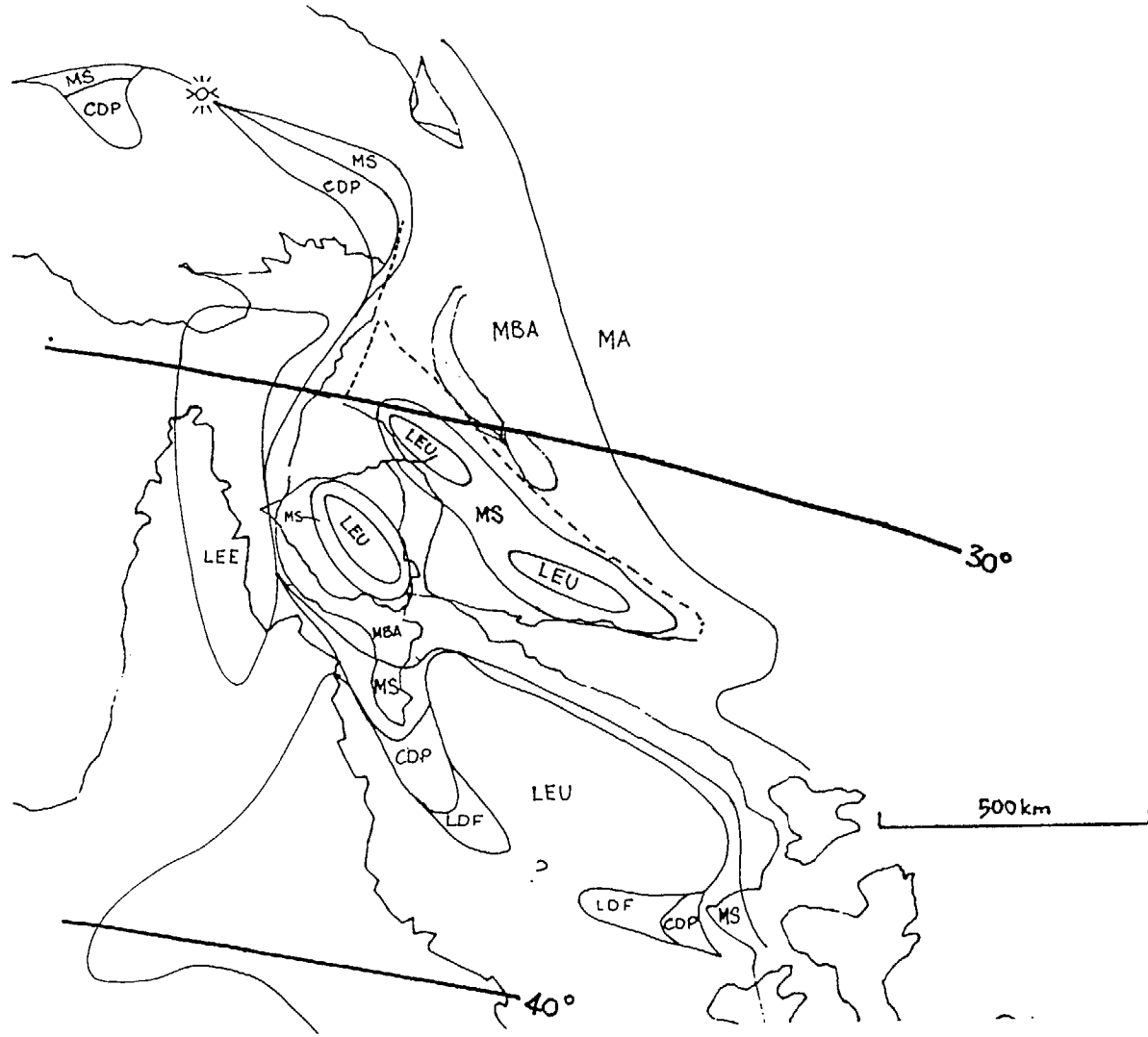


Figure 16: Late Cretaceous (mid-Campanian to mid-Maastrichtian) palaeogeography (K 10b).

and the North Coral Sea component were probably still emergent, but the sea may have encroached further into the grabens by this time. Oceanic crust probably formed in the developing ocean basin north of the North Coral Sea component with progressive northward movement of the Irian Jaya components. Remnants of this ocean basin of Late Cretaceous to Eocene age are preserved throughout the New Guinea Orogen as thrust slices of ultramafic to mafic rocks in association with bathyal-abyssal sediments.

Late Cretaceous - mid-Campanian to mid-Maastrichtian (Figure 16)

Regional uplift and differential erosion of upper Mesozoic sediments continued in the latest Cretaceous and extensive areas were probably emergent including most parts of the Papuan Basin and the southeastern South New Guinea Basin. Paralic environments characterised by the deposition of reworked, coarser grained sediments may have been present as a fringe around the emerging land areas, as indicated by the presence of the Pale Sandstone (Carman, 1987) at the top of the Ieru Formation in the northeastern Papuan Fold Belt area, and in the northwestern Papuan Basin. Deeper marine deposition of mostly fine-grained sediments and subordinate alkaline basaltic volcanics occurred in the vicinity of the Kubor Block (Chim Formation), the Jimi Terrane (Asai Shale) and the Bena Bena Terrane (Barabuna Beds). Conditions to the southeast, in the Coral Sea area, may have become increasingly marine with the onset of thermal subsidence related to seafloor spreading in the northern ocean basin. Paralic to fluvial environments may have been present in the Queensland and Townsville Troughs.

2.4 Paleocene (Figure 17)

The Late Cretaceous period of erosion and non-deposition in southern Papua New Guinea probably continued into the Paleocene as very few sediments of this age are preserved in the Papuan Basin. The Fly Platform and western Gulf of Papua were probably still emergent, with a narrow fringe of shallow marine environments in the present-day fold belt area; this is indicated by mostly coarse

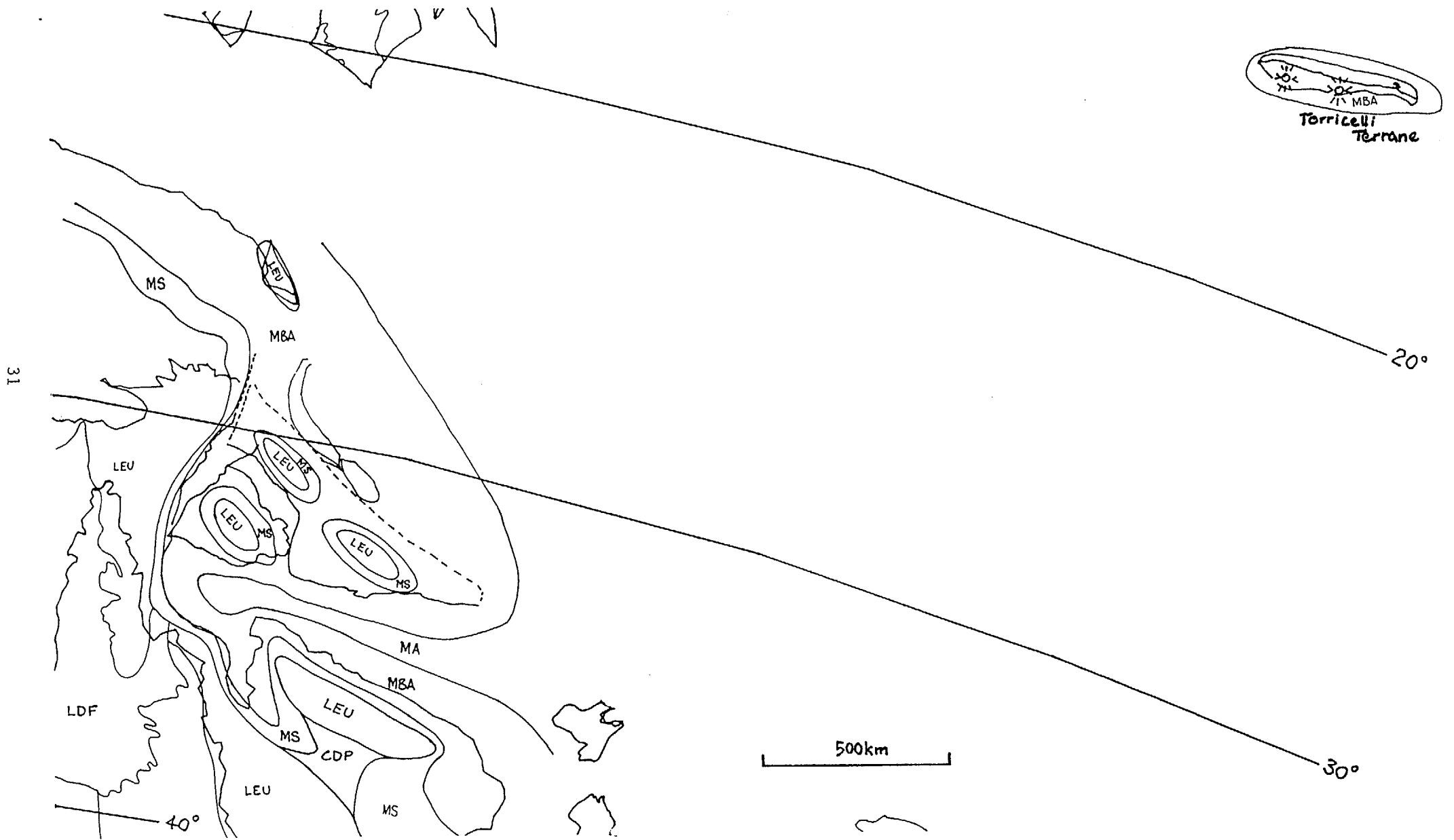


Figure 17: Paleocene to Early Eocene palaeogeography (Cz 1).

grained clastics preserved in this area, which probably represent remnants of products of the Late Cretaceous to Paleocene erosional event. Seafloor spreading in the Coral Sea resulted in increased subsidence in the area and only some parts of the Queensland Plateau and the Eastern Papuan Plateau and North Coral Sea components may still have been emergent. Deep water pelitic sedimentation persisted in the Jimi Terrane area and present-day northern Papua New Guinea. Sea-floor spreading in the northern ocean basin continued and incipient subduction along the West Melanesian Trench (Manus-Kilinailau Trench) probably commenced in the latest Cretaceous to Paleocene, as evidenced by arc volcanics of this age on the Torricelli Terrane.

3. EOCENE TO RECENT

Increasing rates of northward movement of the Australian Plate from about 55 million years onward (Cande & Mutter, 1982) and a change in movement direction of the Pacific Plate from northward to westward approximately 45-42 million years ago (Clague & Jarrard, 1973), resulted in the conversion of the passive margin to a convergent margin and the formation of island arcs above two major, northward and southward dipping subduction zones to the north. The oblique collision of the Australian and Pacific Plates resulted in the successive accretion of allochthonous terranes of mixed, oceanic and island arc origin to the Australian Craton from the Oligocene onwards (e.g. Pigram & Davies, 1987; Struckmeyer, 1991a), the displacement of parts of the former passive margin, and the deposition of thick syntectonic sequences in the foreland (Pigram & others, 1989) and in basins forming between the accreting terranes.

3.1 Late Eocene (Figure 18)

In the Papuan Basin, deposition became more widespread during the Middle to Late Eocene, although most of the Fly Platform remained emergent. Sedimentation occurred in the northern and eastern Papuan Basin with the accumulation of a fringe of shallow water argillaceous to arenaceous carbonates

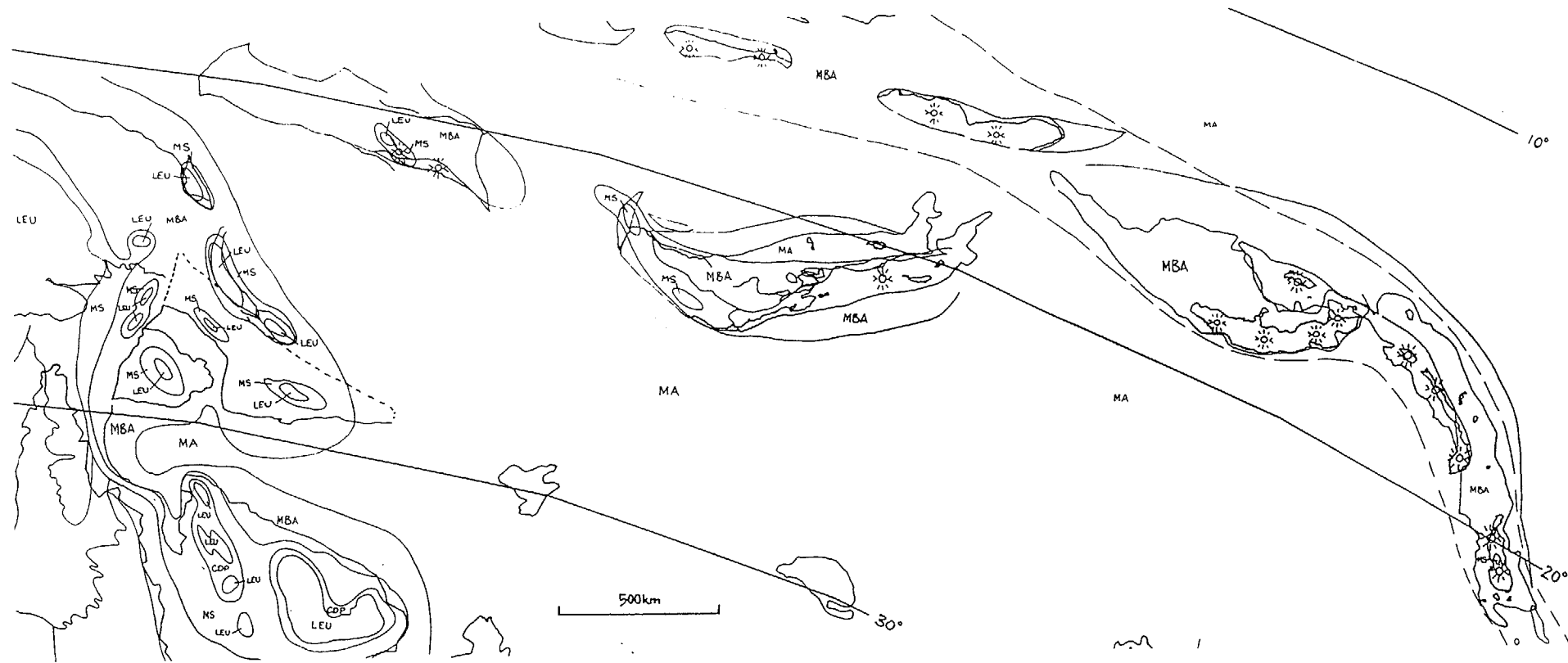


Figure 18: Late Eocene palaeogeography (Cz 2b).

(Mendi Group, Chimbu Limestone) around the emergent Fly Platform and emergent areas to the northeast and east. The shallow water carbonates grade into deeper water micrites, calcarenites and marls to the north and east (e.g. Nipa Group).

Distal Mesozoic to Palaeogene sediments of the Australian margin, oceanic crust and early arc-derived volcanics amalgamated above a northward dipping subduction zone; they would later form the composite terranes of mixed to oceanic affinity of central and eastern Papua New Guinea (i.e. West New Guinea Composite Block, East Papua Composite Block). For simplicity reasons, these composite blocks are shown in their present-day shape in Figures 4 and 18 to 21. However, they should be envisaged as gradually forming above the subduction zone by the scraping off of ocean floor sediments and the incorporation of fragments of oceanic crust. The Eocene age of deformation and metamorphism of these terranes is likely to reflect amalgamation of the terranes above the subduction zone. During the Eocene, palaeoenvironments across the amalgamating terranes were typically bathyal to abyssal, as indicated by the presence of a Middle to Late Eocene sequence of siliceous mudstone and argillite with occasional chert and interbeds of tuff and basaltic to andesitic lava (e.g. Gusap Beds, Paga Beds). However, gradually shallowing conditions in some areas are indicated by remnants of shallow water limestones of Late Eocene age.

The developing island arcs to the northeast were characterised by the extrusion of andesitic-basaltic lavas and associated tuffs, agglomerates and clastics in mostly deep water environments, although some subaerial edifices may have been present.

3.2 Late Oligocene to Early Miocene (Figure 19)

By the Late Oligocene to Early Miocene, initial collision of the West New Guinea Composite Block (WNGCB) had occurred, but subduction probably continued further to the east, thereby bringing the East Papua Composite Block closer to the margin. To the northeast, southwestward subduction continued along the West

Melanesian Trench with a string of island arc terranes trending NNW to SSE.

In the Papuan Basin, the Fly Platform and the western Gulf of Papua were again characterised by shallow marine carbonate platform sedimentation after a major depositional hiatus in the Early to Middle Oligocene related to the initial collision in the north. Barrier reefs developed on or near the platform edge (Borabi Reef Trend) and they may have extended to the north and northwest around the rim of the platform. Pinnacle reefs grew on basement highs along the slope and locally reached a stacked thickness of up to 1000m due to accelerated subsidence. These reefs are proven reservoirs for major gas accumulations (e.g. Pasca, Pandora fields). To the north and east of the carbonate platform, open shelf to deeper water carbonates and clastics were deposited. Thus, in the northern trough between the platform and the probably largely emergent Kubor Block, there was deep water turbiditic sedimentation sourced from both the carbonate platform to the south and emergent landmasses to the north.

The initial collision of the WNGCB is reflected in the presence of mostly fine-grained foreland deposits, which accumulated in shallow marine conditions in the westernmost part of the developing foreland basin, but mostly in bathyal environments to the southeast. Part of the composite block may already have been emergent by this time. The accreted block was characterised by widespread intrusions, most of which fall within the age range of 25 to 15 million years; they probably represent post-collisional igneous activity. The intrusions are associated with volcanics deposited in terrestrial to shallow marine conditions. The northern part of the developing Sepik Basin (Figure 2) was probably entirely deep marine as suggested by the presence of turbiditic sediments.

The East Papua Composite Block was located above the northeastward dipping subduction zone. Probable forearc basin deposits are preserved along the southwestern margin of the block. Related arc volcanics occur in the Cape Vogel Basin (Figure 2) - they were deposited in mostly bathyal water depths, although

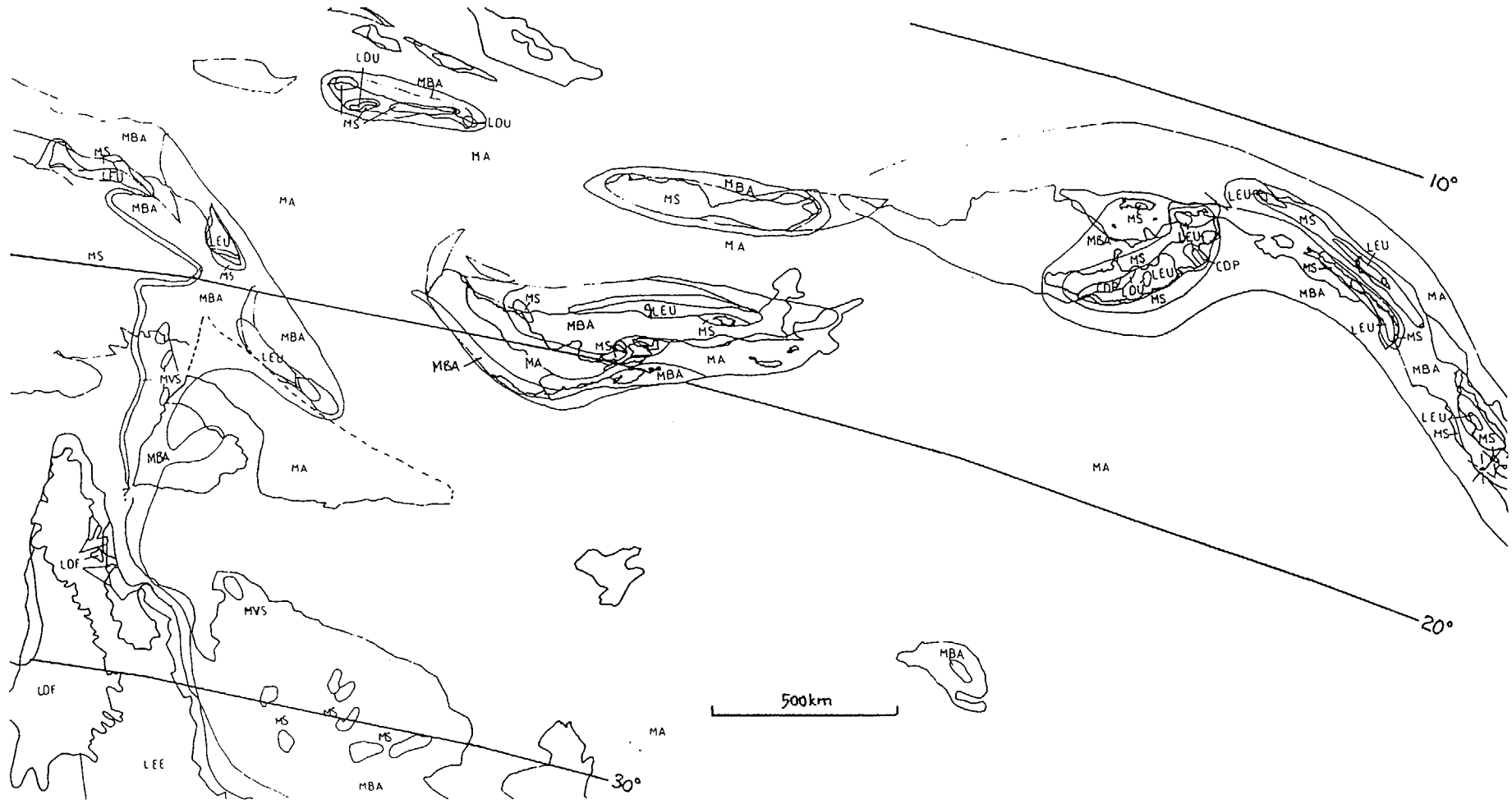


Figure 19: Late Oligocene to Early Miocene palaeogeography (Cz 4a).

locally shallow water carbonates developed. The volcanics thin to the north, indicating that part of the Trobriand Platform may have been emergent, possibly rimmed by a shallow water platform; some of the limestones associated with this environment are preserved on Woodlark Island.

Arc volcanism related to the West Melanesian subduction zone continued into time slice 4a and sedimentation of the associated volcanics and volcanoclastics occurred in mostly marine environments. The emergence of the island arc is indicated by conglomerates of this age on the southern Torricelli Terrane and the development of carbonate buildups in the Aitape Basin (Figure 2). These carbonate buildups could be an important reservoir for hydrocarbons sourced from Miocene to Pliocene sediments. On New Britain, up to 1000m of andesitic lava, tuff, conglomerate and minor limestone were deposited in subaerial, coastal and shallow marine environments. Part of New Ireland, and the southwestern New Ireland Basin may have been emergent to shallow marine, but deposition in the greater part of the offshore New Ireland Basin probably occurred under bathyal conditions.

3.3 Late Early to Early Middle Miocene (Figure 20)

A major plate tectonic event in Papua New Guinea during this time was the collision of the East Papua Composite Terrane which is here envisaged to have caused the northwestward displacement of the Jimi and Bena Bena Terranes and the onset of anticlockwise rotation of the Kubor Block. This is reflected in intensive syn- to post-collisional intrusive activity in the Middle to Late Miocene on these terranes. Co-magmatic volcanism is indicated by the presence, along the margins of the Bena Bena Terrane, of volcanics which were deposited in increasingly shallow marine conditions. Volcaniclastic turbidites accumulated in the marine trough south of the emergent landmasses.

Most of the East Papua Composite Block may have been emergent by time slice 4b. Arc-related volcanism had ceased and deposition in the Cape Vogel Basin was characterised by turbidites. Shallowing conditions in the south are indicated

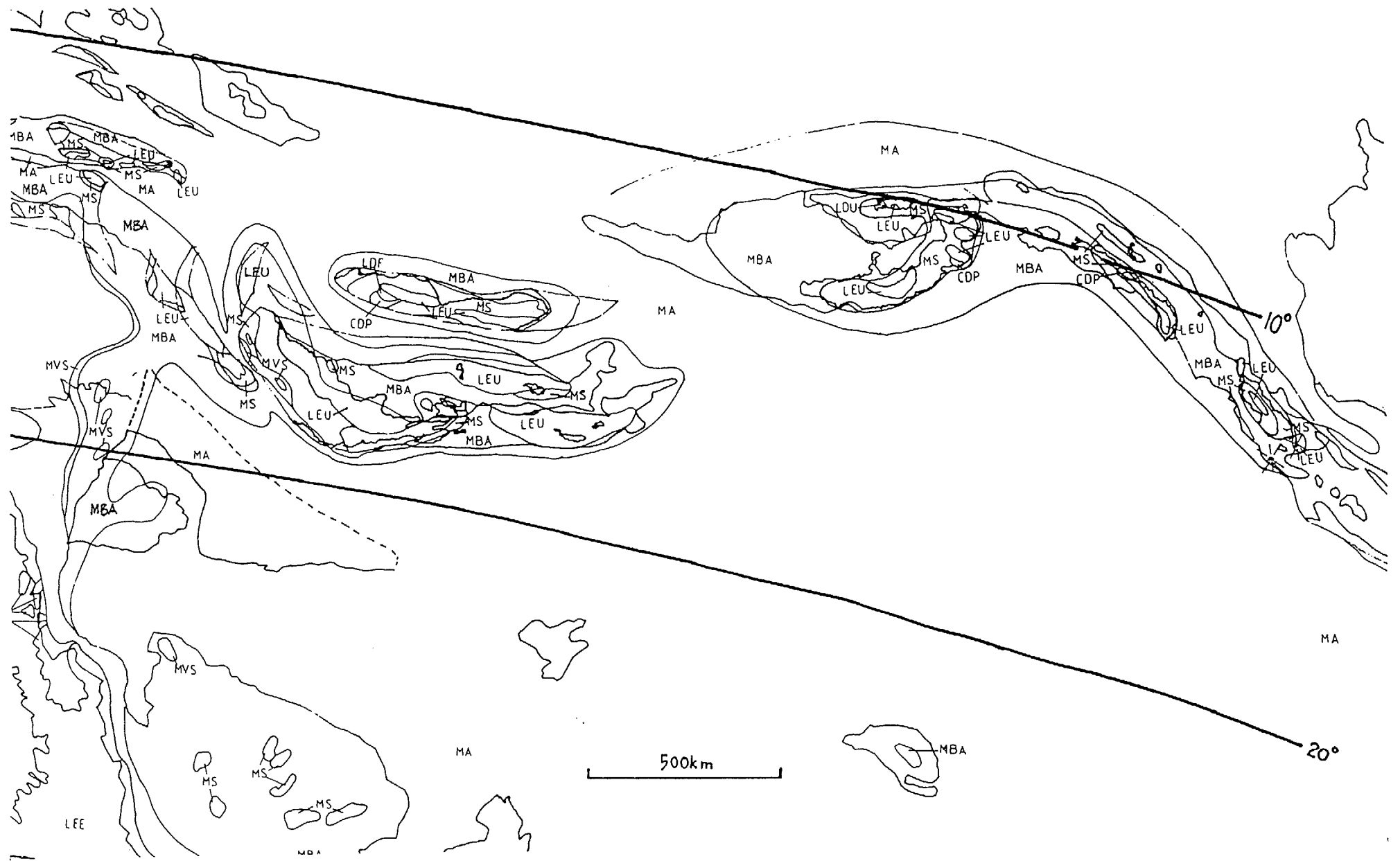


Figure 20: Late Early Miocene to early Middle Miocene palaeogeography (Cz 4b).

by the presence of shallow marine volcanoclastic sediments and reefal limestones along the southwestern and southern margins of the terrane.

In most of the Papuan Basin, reef and platform environments persisted, but foreland deposits in the north had encroached further south onto the platform. These deposits had become markedly coarser grained by this time. Gradual emergence in the southern Sepik area is evidenced by the presence of coastal deposits to the southwest and shallow marine conglomerates in the east. Shallow marine conditions in the southern Sepik Basin were probably more widespread than in time slice 4a.

The northern part of the Sepik Basin was still characterised by turbidite deposition, but the commencement of collision of the Torricelli Terrane may have resulted in generally shallowing conditions. Volcanism on the Torricelli Terrane continued into the Middle Miocene, probably related to northeasterly subduction of remnant Australian Plate oceanic crust. Fine-grained turbiditic sediments were also deposited in the central Aitape Basin, but reefs probably continued growing along the basin margins. Rapid southward deepening in the southern part of the Terrane probably indicates the location of the trench or suture.

The arrival of the Ontong Java Plateau at the West Melanesian Trench in latest time slice 4a time resulted in gradual cessation of volcanism along the former arc and these areas were now characterised by mostly shallow water carbonate deposition. Core areas of the islands were probably emergent, as indicated by fluvial to coastal deposits in some areas, for example on the Finisterre Terrane and in New Ireland. Carbonate deposition probably extended into the offshore basins, for example in the New Ireland and Bougainville Basins.

3.4 Early Pliocene (Figure 21)

By the Early Pliocene the Torricelli Terrane had accreted to the margin. The collision of the Finisterre Terrane had commenced in the Late Miocene,

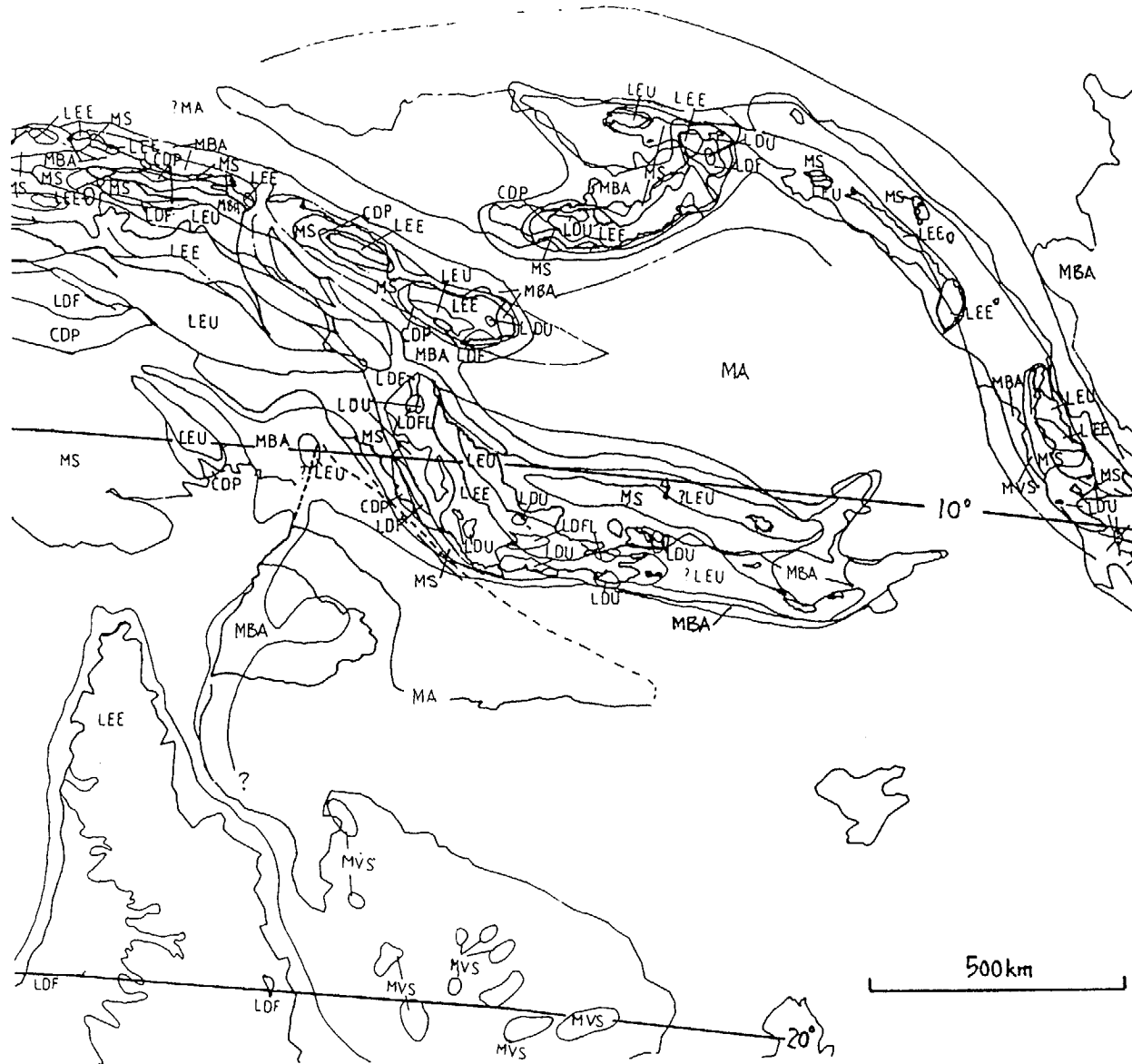


Figure 21: Early Pliocene palaeogeography (Cz 6a).

progressing eastwards, where a change in provenance in sediments of early Late Pliocene age indicates the onset of collision (Abbott & Silver, 1991). After the period of tectonic quiescence in the Middle Miocene in the northeastern arc region, arc reversal in the Late Miocene resulted in renewed volcanism on Bougainville, New Ireland and New Britain. The products of this volcanism are preserved as volcanoclastic sediments which were deposited in mostly shallow to deep marine environments. They provide a possible regional seal for the Miocene limestones.

In the Papuan Basin, the greater part of the Fly Platform and western Gulf of Papua were again inundated by a shallow sea, but the carbonate platform had by this time been buried by clastics shed from the northern emerging mountains. The sediments become finer towards the east and northeast grading into the shallow to deeper marine thick claystones of the Orubadi Beds. Occasional lenses and interbeds of detrital limestones within this sequence indicate commencing uplift of the Miocene carbonate platform in the northern part of the basin.

The greater part of central northern Papua New Guinea was probably emergent with a central chain of highlands, which reflect continued uplift and the development of the southern fold belt. Volcanism associated with this uplift commenced in the late Early Pliocene in the central fold belt area. In the northwestern Papuan Basin, thick coarse to fine clastics were shed from the highlands and were deposited in fluvial to coastal environments. Similarly, continuing uplift of the East Papua Composite Block is evidenced by extensive fluvial, coastal and marine foreland basin deposition along its southern margin, and preserved early Pliocene fluvial to fluvio-lacustrine deposits in the present-day ranges themselves. Extensive subaerial volcanism along the western and southern margins of the terrane was probably related to thrust loading and uplift.

In northern Papua New Guinea, most of the southern Sepik Basin was probably emergent, but with a coastal to shallow marine fringe in the northwest, and a deeper marine trough in the northeast. Deep marine conditions probably prevailed in the central Aitape Basin as indicated by an interbedded sequence of

micaceous mudstone and graded lithic sandstone. The greater part of the accreting eastern Finisterre Terrane was emergent, with outcrops of the earlier arc volcanics providing the source for fluvial conglomerates of the syntectonic Leron Formation, which was deposited along their southeastern rim. These deposits become finer grained towards the west in the Ramu Basin, where fine- to coarse grained sediments were deposited in shallow to deeper marine environments.

3.5 Holocene (Figure 22)

The last map captures the major sealevel lowstand at approximately 18 000 years ago during the last major glaciation. The geography in the northern island chain and along the north coast was very similar to the present-day with slightly more extensive land areas and coastal fringes due to the sealevel fall. The fluvial system on the Fly Platform probably extended further eastwards with a large delta in the Gulf of Papua, whereas the southern rivers that now run into Torres Strait probably dewatered into a large inland lake postulated for the Gulf of Carpentaria (Smart, 1977; Langford, 1990). Glaciers developed along the central chain of highlands, mostly on the summits of the higher volcanoes.

4. CONCLUSIONS

In conclusion, the major aspects in the palaeogeographic development of the eastern New Guinea region during the Mesozoic to Recent can be summarised as follows:

During the Mesozoic to Paleocene, the northern edge of the Australian Plate was a passive margin which experienced two major phases of extension, in the Triassic/Jurassic and in the Late Cretaceous to Early Eocene. Triassic to Early Jurassic sedimentation occurred across a passive margin in depocentres that formed in response to initial extension. Fluvial to shallow marine volcanoclastics and redbeds were deposited in restricted areas in the Papuan and South New Guinea Basin and on continental fragments (Birdshead/Kemum

Terrane, Jimi Terrane) that were detached from the margin later in the Mesozoic. During the Middle to Late Jurassic, sedimentation along the northeastern Australian margin was controlled by a change from the Triassic rift regime to one of breakup and ocean formation, resulting in widespread inundation of the region. In southern Papua New Guinea, deposition continued in fluvial, paralic and shallow marine environments, whereas deeper marine shales accumulated in northern Papua New Guinea and also across the greater part of the Irian Jaya terranes. The earliest Cretaceous was characterised by widespread paralic to deltaic conditions, which resulted in the deposition of reservoir sandstones across the Papuan Basin and the Irian Jaya Platform. Increasing marine inundation during the Early Cretaceous led to the deposition of mostly fine-grained clastics throughout the region.

A second phase of rifting along the northern margin commenced in the mid-Cretaceous, resulting in extensive volcanism and intrusive activity. The onset of seafloor spreading in an unnamed ocean basin to the north of present-day Papua New Guinea in the Late Cretaceous led to the detachment of continental fragments that now form part of southeastern Indonesia. Ocean formation in the Coral Sea occurred in the latest Cretaceous to Early Eocene causing the northward movement of the North Coral Sea and Eastern Papuan Plateau components. Regional uplift associated with this extensional event occurred throughout the region in the Late Cretaceous to Paleocene resulting in widespread erosion of earlier Mesozoic sediments. Remnants of the erosional products are preserved in the present-day fold belt area.

Increasing rates of northward movement of the Australian Plate and a change in movement direction of the Pacific Plate from the Middle Eocene onwards led to the oblique collision of the two plates, the formation of island arcs above two major subduction zones, and the successive accretion of allochthonous terranes to the Australian Craton from the Oligocene onwards. On mainland Papua New Guinea, a carbonate platform developed in the northern and northeastern Papuan Basin, whereas the developing island arcs to the northeast were

characterised by the extrusion of andesitic-basaltic lavas and the deposition of associated sediments in mostly deep water environments.

Carbonate platform and reef environments predominated in most of southern Papua New Guinea during the Late Oligocene to Middle Miocene, providing important reservoir facies for hydrocarbons sourced from Mesozoic and possibly Pliocene shales. The first collisional event along the northern margin occurred in the mid-Oligocene, resulting in initiation of foreland basin deposition in the northernmost Papuan Basin. At the same time, to the north and northeast, island arc volcanism continued above two major subduction zones in bathyal to shallow marine environments.

In time slice 4b time, carbonate deposition continued in most of the Papuan Basin, but clastic foreland basin deposition had encroached further southwards. The accretion of the East Papua Composite Block to the northeastern Australian plate margin caused the displacement of slivers of Australian craton. Uplift commenced in central northern New Guinea, while successor basins formed between the craton and the accreting terranes. The collision of the Ontong Java Plateau with the West Melanesian Arc caused the waning of volcanism and a tectonically quiescent period dominated by carbonate deposition throughout the region.

During the Early Pliocene burial of the carbonate platform by foreland basin deposits continued in the Papuan Basin. These sediments provide a seal for the limestone reservoirs. Collision of the Finisterre island arc terrane and the formation of the Papuan/Irian Jaya Fold Belt commenced, with associated trap formation. Arc reversal in the northeast resulted in the burial of the Miocene carbonates by thick volcanoclastic sequences.

5. ACKNOWLEDGEMENTS

The Mesozoic to Cainozoic palaeogeographic maps and plate tectonic reconstructions were produced as part of the BMR-APIRA Phanerozoic History of Australia Project, and sponsoring companies are thanked for their input to the project. We wish to express thanks to many colleagues from the BMR for their willingness to discuss our data and interpretations throughout the project, in particular C.J. Pigram, P.E. Pieters, P.A. Symonds and R.W. Johnson. M.I. Ross and J. Symond are thanked for their input to the computing side of the project. W.D. Palfreyman, C.J. Pigram and J.M. Totterdell helped by critically reading the manuscript, and P.J. Brown is thanked for drafting the majority of the illustrations.

6. BIBLIOGRAPHY

- Abbot, L.D. & Silver, E.A., 1991 - Anatomy of an arc-continent collision: Finisterre Range of Papua New Guinea. *American Geophysical Union, Fall Meeting 1991*, T11D-9.
- Abers, G.A. & McCaffrey, R., 1988 - Active deformation in the New Guinea fold- and thrust belt: seismological evidence for strike-slip faulting and basement-involved thrusting. *Journal of Geophysical Research*, 93, 13332-13354.
- Abers, G.A. & Roecker, S.W., 1991 - Deep structure of an arc-continent collision: earthquake relocation and inversion for upper mantle P and S wave velocities beneath Papua New Guinea. *Journal of Geophysical Research*, 96 (B4), 6379-6401.
- Achdan, A. & Turkandi, T., 1981 - Geologic map of Kai Quadrangles, Maluku, scale 1:250,000. *Geological Research and Development Centre, Indonesia*.
- Achdan, A. & Turkandi, T., 1982 - Geologic report of Kai Quadrangles, Maluku, scale 1:250,000. *Geological Research and Development Centre, Indonesia*.
- Agustiyanto, D.A., Suparman, M. & Achdan, A., 1988 - Geologic report of Babar Quadrangles, southeast Maluku, scale 1:250,000. *Geological Research and Development Centre, Indonesia*.
- Ahmad, W., 1975 - Geology along the Matano Fault Zone, East Sulawesi, Indonesia. *Regional Conference on the Geology and Mineral Resources of Southeast Asia, Proceedings*. 2, 143-150.
- Arnold, G. O., Griffin, T. J. & Hodge, C. C., 1979 - Geology of the Ok Tedi and Southern Atbalmin 1:100,000 sheet. *Papua New Guinea Geological Survey, Report*, 79/3.

- Ashley, P. M. & Flood, R. H., 1981 - Low-K tholeiites and high-K igneous rocks from Woodlark Island, Papua New Guinea. *Journal of the Geological Society of Australia*, 28, 227-240.
- Audley-Charles, M.G., 1966 - The age of the Timor Trough. *Deep Sea Research*, 13, 761-763.
- Audley-Charles, M.G., 1968 - Geology of Portuguese Timor. *Geological Society of London, Memoir*, 4, 1-76.
- Audley-Charles, M.G., 1972 - Cretaceous deep-sea manganese nodules on Timor: Implications for tectonics and olistostrome development. *Nature Physical Science*, 240, 137-141.
- Audley-Charles, M.G., 1974 - Banda Arcs. In Spencer, H.M. (Editor), Mesozoic - Cenozoic orogenic belts. *Geological Society of London, Special Publication*, 4, 349-363.
- Audley-Charles, M.G., 1981a - Geological history of the region of Wallace's line. In Whitmore, T.C., (Editor), Wallace's line and plate tectonics. *Oxford University Press*, 24-35.
- Audley-Charles, M.G., 1981b - Geometrical problems and implications of large scale overthrusting in the Banda Arc - Australian margin collision zone. Thrust and Nappe Tectonics, *Geological Society of London, Special Publication* 9, 407-416.
- Audley-Charles, M.G., 1983a - Reconstruction of eastern Gondwanaland. *Nature*, 306, 48-50.
- Audley-Charles, M.G., 1983b - Comment. *Geology*, 11, 490-493.
- Audley-Charles, M.G., 1984 - Cold Gondwana, warm Tethys and the Tibetan Lhasa block. *Nature*, 310, 165-166.
- Audley-Charles, M.G., 1985 - The Sumba enigma: Is Sumba a diapiric fore-arc nappe in process of formation? *Tectonophysics*, 119, 435-449.
- Audley-Charles, M.G., 1986a - Rates of Neogene and Quaternary tectonic movements in the southern Banda Arc based on micropalaeontology. *Journal of the Geological Society of London*, 143, 161-175.
- Audley-Charles, M.G., 1986b - Timor-Tanimbar Trough : the foreland basin of the evolving Banda orogen. In Allen, P.A., & Homewood, P. (Editors), Foreland basins. *International Association of Sedimentologists, Special Publication* 8, 91-102.
- Audley-Charles, M.G., 1988 - Evolution of the southern margin of Tethys (North Australian region) from early Permian to late Cretaceous. In Audley-Charles, M.G. & Hallam, A. (Editors), Gondwana and Tethys. *Geological Society, Special Publication*, 37, 79-100.
- Audley-Charles, M.G., 1991 - Tectonics of the New Guinea area. *Annual Reviews, Earth and Planetary Science*, 19, 17-41.
- Audley-Charles, M.G. & Carter, D.J., 1972 - Palaeogeographical significance of some aspects of Palaeogene and Early Neogene stratigraphy and tectonics of the Timor Sea region. *Palaeogeography, Palaeoclimatology, Palaeoecology*, 11, 247-264.
- Audley-Charles, M.G. & Carter, D.J., 1974 - Petroleum prospects of the southern part of the Banda Arcs, eastern Indonesia. *CCOP Technical Bulletin*, 8, 55-70.
- Audley-Charles, M.G. & Carter, D.J., 1977 - Interpretation of a regional seismic line from Misool to Seram: Implications for regional structure and petroleum exploration. *South East Asian Oil and Gas Journal*, 23(10), 20-23.

- Audley-Charles, M.G. & Hallam, A., 1989 - Introduction. In Audley-Charles, M.G. & Hallam, A. (Editors), Gondwana and Tethys. *Geological Society, Special Publication 37*, 1-4.
- Audley-Charles, M.G., Ballantyne, P.D. & Hall, R., 1988 - Mesozoic-Cenozoic rift-drift sequence of Asian fragments from Gondwanaland. *Tectonophysics*, 155, 317-330.
- Audley-Charles, M.G., Barber, A.J. & Carter, D.J., 1979 - Geosynclines and plate tectonics in Banda Arcs, eastern Indonesia: Discussion. *American Association of Petroleum Geologists, Bulletin*, 63(2), 249-252.
- Audley-Charles, M.G., Carter, D.J. Barber, A.J., Norvick, M.S. & Tjokrosapoetro, S., 1979 - Reinterpretation of the geology of Seram: Implications for the Banda Arcs and northern Australia. *Geological Society of London, Quarterly Journal*, 136, 547-568.
- Audley-Charles, M.G., Carter, D.J. & Milsom, J.S., 1972 - Tectonic development of Eastern Indonesia in relation to Gondwanaland dispersal. *Nature Physical Science*, 239, 35-39.
- Audley-Charles, M.G., Hurley, A.M. & Smith, A.G., 1981 - Continental movements in the Mesozoic and Cenozoic. In Whitmore, T.C. (Editor), Wallace's line and plate tectonics. *Clarendon Press New York, Oxford University Press*, 9-23.
- Australasian Petroleum Company Pty., 1961 - Geological results of petroleum exploration in western Papua 1937-1961. *Geological Society of America, Journal*, 8, (1), 1-133.
- Bain, J.H.C., 1971 - A summary of the main structural elements of Papua New Guinea. In Coleman, P.J. (Editor), The Western Pacific, island arcs, marginal seas, geochemistry. *University of Western Australia Press, Perth*, 147-161.
- Bain, J. H. C. & Binnekamp, J. G., 1973 - The foraminifera and stratigraphy of the Chimbu Limestone, New Guinea. *Bureau of Mineral Resources, Geology & Geophysics, Australia, Bulletin*, 139, 1-12.
- Bain, J. H. C. & Mackenzie, D. E., 1974 - Karimui, Papua New Guinea - 1:250,000 geological series. *Bureau of Mineral Resources, Geology & Geophysics, Australia, and Papua New Guinea Geological Survey, Explanatory Notes*, SB/55-9.
- Bain, J. H. C. & Mackenzie, D. E., 1975 - Ramu, Papua New Guinea - 1:250,000 geological series. *Bureau of Mineral Resources, Geology & Geophysics, Australia, and Papua New Guinea Geological Survey, Explanatory Notes*, SB/55-5.
- Bain, J. H. C., Mackenzie, D. E. & Ryburn, R. J., 1975 - Geology of the Kubor Anticline, central highlands of Papua New Guinea. *Bureau of Mineral Resources, Geology & Geophysics, Australia, Bulletin* 155.
- Bainton, C.S., 1975 - Coal formations in Indonesia. *Indonesian Association of Geologists. Regional Conference on the Geology and Mineral Resources of South East Asia, Proceedings*, 55-63.
- Barber, A.J., 1981 - Structural interpretation of the island of Timor, eastern Indonesia. *Geological Research and Development Centre, Special Publication 2*, 183-197.
- Barber, A.J., 1985 - Allochthonous terranes and strike-slip faulting in the Australia-Banda Arc collision zone. In Leitch, E.C. (Editor), *Third Circum-Pacific Terrane Conference, Sydney 1985, Extended Abstracts, Geological Society of Australia, Abstracts*, 14.
- Barber, A.J. & Audley-Charles, M.G., 1976 - The significance of the metamorphic rocks of Timor in the development of the Banda Arc, eastern Indonesia. *Tectonophysics*, 30, 119-128.

- Barber, A.J., Audley-Charles, M.G. & Carter, D.J., 1977 - Thrust tectonics in Timor. *Journal of the Geological Society of Australia*, 24(1), 51-62.
- Barber, A.J., & Wiryosujono, S., 1979 - The geology and tectonics of eastern Indonesia. GRDC (SEATAR) *Special Publication 2* (Pergamon Press).
- Barber, A.J., Tjokrosapoetro, S. & Charlton, T.R., 1986 - Mud volcanoes, shale diapirs, wrench faults, and melanges in accretionary complexes, eastern Indonesia. *American Association of Petroleum Geologists, Bulletin*, 70(11) 1729-1741.
- Beckett, C., Kila, U. & Kila, K., 1989 - Petroleum Division open file data catalogue. *Geological Survey of Papua New Guinea*.
- Beiersdorf, H., 1989 - Provenance and accumulation rates of Pliocene and Quaternary sediments from the western Coral Sea. *Geologische Rundschau*, 78 (3), 987-998.
- Belford, D.J., 1984 - Tertiary foraminifera and age of sediments, Ok Tedi - Wabag, Papua New Guinea. *Bureau of Mineral Resources, Geology & Geophysics, Australia, Bulletin* 216.
- Belford, D.J., 1988a - Planktonic foraminifera, age of sediments and polarity reversals, New Britain, Papua New Guinea. *BMR Journal of Australian Geology & Geophysics*, 10, 329-343.
- Belford, D.J., 1988b - Late Tertiary and Quaternary foraminifera and paleobathymetry of dredge and core samples from the New Ireland Basin. In Marlow, M.S., Dadisman, S.V. & Exon, N.F. (Editors), *Geology and offshore resources of Pacific island arcs - New Ireland and Manus region, Papua New Guinea. Circum-Pacific Council for Energy and Mineral Resources, Earth Science Series*, 9, 65-90.
- Berggren, W. A., 1969 - Cainozoic chronostratigraphy, planktonic foraminiferal zonation and the radiometric time scale. *Nature*, 224, 1072-1075.
- Berggren, W. A., Kent, D. V. & Van Couvering, J. A., 1985a - Paleogene geochronology and chronostratigraphy. In Snelling, N. J. (Editor), *The chronology of the geological record. Geological Society of London, Memoir*, 10, 141-195.
- Berggren, W. A., Kent, D. V. & Van Couvering, J. A., 1985b - The Neogene: Part 2. Neogene geochronology and chronostratigraphy. In Snelling, N. J. (Editor), *The chronology of the geological record. Geological Society of London, Memoir*, 10, 211-260.
- Berry, R.F. & Grady, A.E., 1981 - Deformation and metamorphism of the Aileu Formation, north coast, East Timor and its tectonic significance. *Journal of Structural Geology*, 3(2), 143-167.
- Bickel, R. S., 1974 - Reconnaissance geology of the Cape Vogel Basin, Papua New Guinea. *American Association of Petroleum Geologists, Bulletin*, 52, (12), 2477-2489.
- Bickel, R. S., 1976 - Cape Vogel Basin. In Leslie, R. B., Evans, H. J. & Knight, C. L. (Editors), *Economic geology of Australia and Papua New Guinea. Volume 3 - petroleum. Australasian Institute of Mining and Metallurgy, Monograph*, 7, 506-513.
- Binns, R.A., Scott, S.D. & PACKLARK Participants, 1989 - Propagation of sea-floor spreading into continental crust, western Woodlark Basin, Papua New Guinea. *Joint CCOP/SOPAC-IOC 4th International Workshop on Geology, Geophysics and Mineral Resources of the South Pacific, 24 September-1 October 1989, Canberra, Australia, Programme & Abstracts Volume*, 14-15.

- Bird, K.J. & Seggie, R., 1990 - Barikewa and Iehi Gas Fields revisited. In Carman, G.J. & Carman, Z. (Editors), Petroleum exploration in Papua New Guinea. *First PNG Petroleum Convention, Port Moresby, 12-14th February 1990, Proceedings*, 551-565.
- Bird, P.R., 1985 - The Permian sediments of the Northwest Shelf of Australia and Timor, Indonesia. *Geological Research in Southeast Asia, Report 33, University of London*.
- Bird, P.R., Brata, K. & Umar, I., 1987 - Sedimentation and deformation of the Permo-Triassic of Kekeno, West Timor: From intracratonic basin to accretionary complex. *GEOSEA VI Jakarta*, 1-33 (unpublished).
- Blake, D.H. & Mieztis, Y., 1967 - Geology of Bougainville and Buka Islands, New Guinea. *Bureau of Mineral Resources, Geology & Geophysics, Australia, Bulletin 93*.
- Blow, W. H., 1969 - Late Middle Eocene to Recent planktonic foraminiferal biostratigraphy. In Bronniman, P. & Rens, H.H. (Editors), *1st International Conference on Planktonic Microfossils, Geneva, 1967, Proceedings*, 1, 199-422.
- Blow, W. H., 1979 - The Cainozoic Globigerinida. A study of the morphology, taxonomy, evolutionary relationships and the stratigraphic distribution of some Globigerinida (mainly Globigerinacea). *E.J. Brill, Leiden*.
- BMR Palaeogeographic Group, 1990 - Australia, evolution of a continent. *Bureau of Mineral Resources, Geology & Geophysics, Australia*, 97pp.
- Bowin, C., & Johnston, C., 1981 - Arc-continent collision in Banda Sea region: reply. *American Association of Petroleum Geologists, Bulletin*, 65(5-9) 867.
- Bowin, C., Purdy, G.M., Johnston, C., Shor, G., Lawyer, L., Hartono, H.M.S. & Jezek, P., 1980 - Arc-continent collision in Banda Sea region. *American Association of Petroleum Geologists, Bulletin*, 64(6), 868-915.
- Bradshaw, M.T. & Yeung, M., in press - Palaeogeographic Atlas of Australia. Volume 8 Jurassic. *Bureau of Mineral Resources, Geology & Geophysics, Australia*.
- Bradshaw, M.T. & Ross, M.I., in prep. - Preliminary reconstructions for the Solomon Islands - Vanuatu - Fiji region.
- Bradshaw, M.T., Beynon, R.M., Burger, D. & Yeung, M., in prep. - Palaeogeographic Atlas of Australia. Volume 9 Cretaceous. *Bureau of Mineral Resources, Geology & Geophysics, Australia*.
- Bradshaw, M.T., Yeates, A.N., Beynon, R.M., Brakel, A.T., Langford, R.P., Totterdell, J.M. & Yeung, M., 1988 - Palaeogeographic evolution of the North West Shelf region. In Purcell, P.G. & Purcell, R.R. (Editors), *The North West Shelf of Australia. Petroleum Exploration Society of Australia, North West Shelf Symposium, Perth, Proceedings*, 29-54.
- Brakel, A.T. & Totterdell, J.M., in prep. - Palaeogeographic Atlas of Australia. Volume 6 Permian. *Bureau of Mineral Resources, Geology & Geophysics, Australia*.
- Brown, C. M., 1977 - Yule, Papua New Guinea - 1:250,000 geological series. *Bureau of Mineral Resources, Geology & Geophysics, Australia, Explanatory Notes*, SC/55-2.
- Brown, C.M., 1982 - Kavieng, Papua New Guinea - 1:250,000 geological series. *Geological Survey of Papua New Guinea, Explanatory Notes*, SA/56-9.

- Brown, C.M. & Robinson, G.P., 1982 - Kutubu, Papua New Guinea - 1:250,000 geological series. *Geological Survey of Papua New Guinea, Explanatory Notes, SB/54-12.*
- Brown, C. M., Pieters, P. E. & Robinson, G. P., 1975 - Stratigraphic and structural development of the Aure Trough and adjacent shelf and slope areas. *The APEA Journal*, 15, 61-71.
- Brown, C. M., Pigram, C. J. & Skwarko, S. K., 1980 - Mesozoic stratigraphy and geological history of Papua New Guinea. *Palaeogeography, Palaeoclimatology, Palaeoecology*, 29, 301-322.
- Bruns, T.R., Cooper, A.K., Mann, D.M. & Vedder, J.G., 1986 - Seismic stratigraphy and structure of sedimentary basins in the Solomon Islands region. In Vedder, J.G., Pound, K.S. & Boundy, S.Q. (Editors), *Geology and offshore resources of Pacific island arcs - central and western Solomon Islands. Circum-Pacific Council for Energy and Mineral Resources Earth Science Series*, 4, 177-223.
- Bruns, T.R., Vedder, J.G. & Cooper, A.K., 1989 - Structure and tectonics along the Kilinailau Trench, Bougainville-Buka region, Papua New Guinea. In Vedder, J.G. & Bruns, T.R. (Editors), *Geology and offshore resources of Pacific island arcs - Solomon Islands and Bougainville, Papua New Guinea regions. Circum-Pacific Council for Energy and Mineral Resources Earth Science Series*, 12, 93-123.
- Burger, D., 1986 - Palynology, cyclic sedimentation, and palaeoenvironments in the Late Mesozoic of the Eromanga Basin. In Gravestock, D.I., Moore, P.S. & Pitt, G.M. (Editors), *Contributions to the geology and hydrocarbon potential of the Eromanga Basin. Geological Society of Australia, Special Publication*, 12, 53-70.
- Burns, B.J. & Bein, J., 1980 - Regional geology and hydrocarbon potential of the Mesozoic of the western Papuan Basin, Papua New Guinea. *The APEA Journal*, 20 (1), 1-15.
- Burrett, C., & Stait, B., 1986 - Southeast Asia as a part of an early Palaeozoic Australian Gondwanaland. *Geological Society of Malaysia, Bulletin* 19, 103-107.
- Cande, S.C. & Mutter, J.C., 1982 - A revised identification of the oldest sea-floor spreading anomalies between Australia and Antarctica. *Earth and Planetary Science Letters*, 58, 151-160.
- Cardwell, R.K. & Isacks, B.L., 1978 - Geometry of the subducted lithosphere beneath the Banda Sea in eastern Indonesia from seismicity and fault plane solutions. *Journal of Geophysical Research*, 83(B6), 2825-2838.
- Carman, G.J., 1987 - The stratigraphy of the Aure Scarp, Papua New Guinea. *PESA Journal*, 11, 26-35.
- Carman, G. J., 1990 - Occurrence and nature of Eocene strata in the eastern Papuan Basin. In Carman, G. J. & Carman, Z. (Editors), *Petroleum exploration in Papua New Guinea. First PNG Petroleum Convention, Port Moresby, 12-14 February 1990, Proceedings*, 169-183.
- Carman, G. J. & Archbold, N.W., 1990 - Macrofossil evidence for a palaeo-high, Erun Anticline, Papua New Guinea. In Carman, G.J. & Carman, Z. (Editors), *Petroleum exploration in Papua New Guinea. Proceedings of the First PNG Petroleum Convention, Port Moresby, 12-14 February 1990, 397-402.*
- Carman, G.J. & Carman, Z. (Editors), *Petroleum Exploration in Papua New Guinea. First PNG Petroleum Convention, Port Moresby, 12-14 February 1990, Proceedings.*

- Carter, D.J., Audley-Charles, M.G. & Barber, A.J., 1976 - Stratigraphical analysis of island arc-continental margin collision in eastern Indonesia. *Journal of the Geological Society of London*, 132, 179-198.
- Caye, J.P., 1968 - The Timor-Sahul shelf area. *The APEA Journal*, 8(2), 35-41.
- Challinor, A.B., 1989 - The succession of belemnopsis in the Late Jurassic of eastern Indonesia. *Palaeontology*, 32, (3), 571-596.
- Challinor, A.B., 1990 - A belemnite biozonation for the Jurassic-Cretaceous of Papua New Guinea and a faunal comparison with eastern Indonesia. *BMR Journal of Australian Geology & Geophysics*, 11, 429-447.
- Challinor, A.B. & Skwarko, S.K., 1982 - Jurassic belemnites from the Sula Islands, Moluccas, Indonesia. *Publication of the Geological Research and Development Centre, Indonesia, Palaeontology Series 3*.
- Chamalaun, F.H. & Grady, A.E., 1978 - The tectonic development of Timor: a new model and its implications for petroleum exploration. *The APEA Journal* 18(1), 102-108.
- Chamalaun, F.H., Grady, A.E., Von Der Borch, C.C. & Hartono, H.M.S., 1981 - The tectonic significance of Sumba. *Geological Research and Development Centre, Indonesia, Bulletin*, 5.
- Chamalaun, F.H., Lockwood, K. & White, A., 1976 - The Bouguer gravity field and crustal structure of eastern Timor. *Tectonophysics*, 30, 241-259.
- Chappell, J., 1974 - Geology of coral terraces on Huon Peninsula, New Guinea: a study of Quaternary tectonic movements and sealevel changes. *Geological Society of America, Bulletin*, 85, 553-570.
- Chappell, J., & Veeh, H.H., 1978 - Late Quaternary tectonic movements and sea-level changes at Timor and Aturo Island. *Geological Society of America, Bulletin*, 89, 356-368.
- Chaproniere, G.C.H., Pigram, C.J., Symonds, P.A. & Davies, P.J., 1990 - The northeastern Australian margin and adjacent areas - a biostratigraphic review and geohistory analysis. *Bureau of Mineral Resources, Geology & Geophysics, Australia, Record 1990/7*.
- Charlton, T.R., 1986 - A plate tectonic model of the eastern Indonesian collision zone. *Nature*, 319, 394-396.
- Charlton, T.R., 1987 - Jurassic-Recent stratigraphic correlation between the Australian Northwest Shelf and Timor. *Geological Research in Southeast Asia, Report 49, University of London*.
- Charlton, T.R., 1988 - Tectonic erosion and accretion in steady state trenches. *Tectonophysics*, 149, 233-243.
- Charlton, T.R., 1989 - Stratigraphic correlation across an arc-continent collision zone: Timor and the Australian Northwest Shelf. *Australian Journal of Earth Sciences*, 36, 263-274.
- Charlton, T.R., Barber, A.J. & Barkham S.T., 1991 - The structural evolution of the Timor collision complex, eastern Indonesia. *Journal of Structural Geology*, 13(5) 489-500.
- Charlton, T.R., Barber, A.J. & De Smet, M.E.M., 1991 - The Banda Arc-Australia collision zone. *SGTSG Conference, Kangaroo Island, February 1989, Australasian Tectonics, Geological Society of Australia, Abstracts*, 18-19.

- Chevallier, B. & Bordenave, M.L., 1986 - Contribution of geochemistry to the exploration in the Bintuni Basin, Irian Jaya. *Indonesian Petroleum Association, 15th Annual Convention, October 1986, Proceedings*, 439-460.
- Clague, D.A. & Jarrard, R.D., 1973 - Tertiary Pacific plate motion deduced from the Hawaiian-Emperor Chain. *Geological Society of America, Bulletin*, 84, 1135-1154.
- Coleman, P.J. & Packham, G.H., 1976 - The Melanesian borderlands and India - Pacific plates' boundary. *Earth Science Reviews*, 12, 197-233.
- Collins, J.L. & Qureshi, M.K., 1976 - Reef exploration in Bintuni Basin and Bomberai Trough - Irian Jaya. *Indonesian Petroleum Association, Carbonate Seminar, Proceedings, Special Volume*, 122-124.
- Conybeare, C.E.B. & Jessop, R.G.C., 1972 - Exploration for oil-bearing sand trends in the Fly River area, western Papua. *The APEA Journal*, 1972, 69-73.
- Cook, P.J., 1988 - Palaeogeographic Atlas of Australia. Volume 1 Cambrian. *Bureau of Mineral Resources, Geology & Geophysics, Australia*.
- Cook, P.J. & Totterdell, J.M., 1991 - Palaeogeographic Atlas of Australia. Volume 2 Ordovician. *Bureau of Mineral Resources, Geology & Geophysics, Australia*.
- Cook, S.E., 1985 - A comparison of sandstones from the Northwest Shelf of Australia and from the Kekeno area of West Timor, Indonesia. *Geological Research in Southeast Asia, Report 34, University of London*.
- Cook, S.E., 1987 - Stratigraphic sequences in deep water Triassic sediments from Timor. *Geology Department, Royal Holloway & Bedford New College, Egham, Surrey, Paper 441*.
- Cook, S.E., Hasan, K., Said, A. & Hidayat, S., 1987 - Stratigraphic sequences in deep water Triassic sediments from Timor. *Unpublished Report*.
- Cooper, P. & Taylor, B., 1987 - Seismotectonics of New Guinea: a model for arc reversal following arc-continent collision. *Tectonics*, 6 (1), 53-67.
- Crook, K. A. W., 1989 - Suturing history of an allochthonous terrane at a modern plate boundary traced by flysh-to-molasse facies transitions. *Sedimentary Geology*, 61, (1989), 49-79.
- Crook, K.A.W. & Belbin, L., 1978 - The southwest Pacific area during the last 90 million years. *Journal of the Geological Society of Australia*, 25 (1), 23-40.
- Crook, K.A.W., Taylor, B. & Musgrave, R.J., 1989 - Triple junction tectonics, eastern Woodlark Basin, Solomon Islands. *Joint CCOP/SOPAC-IOC 4th International Workshop on Geology, Geophysics and Mineral Resources of the South Pacific, 24 September - 1 October 1989, Canberra, Australia, Programme & Abstracts Volume*, 27.
- Crostella, A., 1977 - Geosynclines and plate tectonics in the Banda Arcs, eastern Indonesia. *American Association of Petroleum Geologists, Bulletin*, 61(12), 2063-2081.
- Crostella, A. & Powell, D.E., 1975 - Geology and hydrocarbon prospects of the Timor Sea. *Australasian Oil & Gas Review*, 21(11), 18-29.
- Cullen, A. B. & Pigott, J. D., 1990 - A kinematic model for opening of the Bismarck spreading system following terrane accretion, and the effects upon the Plio-Pleistocene geological evolution of northern Papua New Guinea. *Orogenesis in Action, London, 18-20 April 1990, Abstracts*, 18.

- Cussen, M. J., Wangu, A., McCulla, M.S. & Tau Loi, D., 1986 - Geology and mineralisation of the Wau area, Papua New Guinea. *Geological Survey of Papua New Guinea, Report, 86/16.*
- D'Addario, G.W., Dow, D.B. & Swoboda, R., 1975 - Geology of Papua New Guinea, 1:2,500,000. *Bureau of Mineral Resources, Geology & Geophysics, Australia.*
- Daly, M.C., Hooper, B.G.D. & Smith, D.G., 1987 - Tertiary plate tectonics and basin evolution in Indonesia. *Indonesian Petroleum Association, Sixteenth Annual Convention, Proceedings, 400-428.*
- Davey, R.J., 1987 - Palynological zonation of the Lower Cretaceous, Upper and uppermost Middle Jurassic in the northwestern Papuan Basin of Papua New Guinea. *Geological Survey of Papua New Guinea, Memoir 13.*
- Davidson, J.W., 1991 - The geology and prospectivity of Buton Island, S.E. Sulawesi, Indonesia. *Indonesian Petroleum Association, 20th Annual Convention, Proceedings, 209-233.*
- Davies, H. L., 1971 - Peridotite-gabbro-basalt complex in Eastern Papua: an overthrust plate of oceanic mantle and crust. *Bureau of Mineral Resources, Geology & Geophysics, Australia, Bulletin 128.*
- Davies, H. L., 1973a - Fergusson Island, Papua New Guinea - 1:250,000 geological series. *Bureau of Mineral Resources, Geology & Geophysics, Australia, Explanatory Notes, SC/56-5.*
- Davies, H.L., 1973b - Gazelle Peninsula, New Britain - 1:250,000 geological series. *Bureau of Mineral Resources, Geology & Geophysics, Australia, Explanatory Notes, SB/56-2.*
- Davies, H. L., 1980a - Folded thrust fault and associated metamorphics in the Suckling-Dayman massif, Papua New Guinea. *American Journal of Science, 280-A, 171-191.*
- Davies, H. L., 1980b - Crustal structure and emplacement of ophiolite in southeastern Papua New Guinea. In Allegre, C. & Aubouin, J. (Compilers), Orogenic mafic ultramafic association. *Centre National de la Recherche Scientifique, Paris, Colloques Internationaux, 272, 17-33.*
- Davies, H.L., 1982a - The Papua New Guinea thrust belt, longitude 141-144 East. *Bureau of Mineral Resources, Geology & Geophysics, Australia, Record 1982/3, 24.*
- Davies, H. L., 1982b - Mianmin, Papua New Guinea - 1:250,000 series. *Geological Survey of Papua New Guinea, Explanatory Notes, SB/54-3.*
- Davies, H. L., 1983 - Wabag, Papua New Guinea - 1:250,000 series. *Geological Survey of Papua New Guinea, Explanatory Notes, SB/54-8.*
- Davies, H. L., 1988 - The Finisterre collision. *9th Australian Geological Convention, Abstracts, 21, 109.*
- Davies, H. L., 1990 - Structure and evolution of the border region of New Guinea. In Carman, G.J. & Carman, Z. (Editors), Petroleum exploration in Papua New Guinea. *First PNG Petroleum Convention, Port Moresby, 12-14th February 1990, Proceedings, 245-269.*
- Davies, H. L. & Hutchison, D. S., 1982 - Ambunti, Papua New Guinea - 1:250,000 geological series. *Geological Survey of Papua New Guinea, Explanatory Notes, SB/54-4.*
- Davies, H.L. & Norvick, M., 1974 - Blucher Range, Papua New Guinea, 1:250,000 geological series. *Bureau of Mineral Resources, Geology & Geophysics, Australia, and Geological Survey of Papua New Guinea, Explanatory Notes, SB/54-7.*

- Davies, H. L. & Smith, I. E., 1971 - Geology of Eastern Papua. *Geological Society of America, Bulletin*, 82, 3299-3312.
- Davies, H. L. & Smith, I. E., 1974 - Tufi-Cape Nelson, Papua New Guinea - 1:250,000 geological series. *Bureau of Mineral Resources, Geology & Geophysics, Australia, and Geological Survey of Papua New Guinea, Explanatory Notes*, SC/55-84.
- Davies, H. L. & Warren, R. G., 1988 - Origin of eclogite-bearing, domed, layered metamorphic complexes ("core complexes") in the D'Entrecasteaux Islands, Papua New Guinea. *Tectonics*, 7, 1-21.
- Davies, H. L., Honza, E., Tiffin, D. L., Lock, J., Okuda, Y., Keene, J. B., Murakami, F. & Kisimoto, K., 1987 - Regional setting and structure of the western Solomon Sea. *Geo-Marine Letters*, 7, (3), 153-160.
- Davies, H. L., Lock, J., Tiffin, D. L., Honza, E., Okuda, Y., Murakami, F. & Kisimoto, K., 1987 - Convergent tectonics in the Huon Peninsula region, Papua New Guinea. *Geo-Marine Letters*, 7, (3), 143-152.
- Davies, H. L., Symonds, P. A. & Ripper, I. D., 1984 - Structure and evolution of the southern Solomon Sea region. *BMR Journal of Australian Geology and Geophysics*, 9, 49-68.
- Davies, P.J., Symonds, P.A., Feary, D.A. & Pigram, C.J., 1988 - Facies models in exploration - the carbonate platforms of northeast Australia. *The APEA Journal*, 28, 123-143.
- Davies, P.J., Symonds, P.A., Feary, D.A. & Pigram, C.J., 1989 - The evolution of the carbonate platforms of northeast Australia. *Society of Economic Paleontologists and Mineralogists, Special Publication* 44, 233-258.
- Denham, C.R. & Scotese, C.R., 1988 - Program Terra Mobilis™, Version 2.1/160.
- Denison, C.N. & Anthony, J.S., 1990 - New Late Jurassic subsurface lithostratigraphic units, PPL-100, Papua New Guinea. In Carman, G.J. & Carman, Z. (Editors), *Petroleum exploration in Papua New Guinea. First PNG Petroleum Convention, Port Moresby, 12-14th February 1990, Proceedings*, 153-157.
- Derrington, D.D., 1986 - Iagifu 3X summary report. *Geological Survey of Papua New Guinea, Archive File* F1/R/86-141.
- De Smet, M.E.M., Fortuin, A.R., Tjokrosapoetro, S. & Van Hinte, J.E., (in prep.) - Late Cenozoic vertical movements of non volcanic islands in the Banda Arc area.
- Dewey, J.F. & Bird, J.M., 1970 - Mountain belts and the new global tectonics. *Journal of Geophysical Research*, 75, 2625- 2647.
- Dilley, F.C., 1958 - Report on the palaeontological and microlithological examination of samples from Komewu-No. 2 well. In Turner, E.W., *Komewu well No. 1: completion report, Part 1, geological*. Island Exploration Company Pty Ltd. (unpublished).
- Donaldson, J. C. & Wilson, J. T., 1990 - Geology and hydrocarbon potential of the Sepik-Ramu area, Ramu Basin. In Carman, G.J. & Carman, Z. (Editors), *Petroleum exploration in Papua New Guinea. First PNG Petroleum Convention, Port Moresby, 12-14th February 1990, Proceedings*, 499-512.

- Doust, H., 1990 - Geology of the Sepik Basin, Papua New Guinea. In Carman, G.J. & Carman, Z. (Editors), Petroleum exploration in Papua New Guinea. *Proceedings of the First PNG Petroleum Convention, Port Moresby, 12-14th February 1990*, 461-478.
- Dow, D.B., 1977 - A geological synthesis of Papua New Guinea. *Bureau of Mineral Resources, Geology & Geophysics, Australia, Bulletin* 201.
- Dow, D.B. & Hartono, U., 1982 - The nature of the crust underlying Cenderawasih (Geelvink) Bay, Irian Jaya. *Geological Research and Development Centre, Bulletin* 6, 30-36.
- Dow, D.B. & Hartono, U., 1984 - The mechanism of Pleistocene plate convergence along north eastern Irian Jaya. *Indonesian Petroleum Association, Thirteenth Annual Convention, Proceedings*, 145-150.
- Dow, D.B. & Sukamto, R., 1984a - Western Irian Jaya: the end-product of oblique plate convergence in the Late Tertiary. *Tectonophysics* 106, 109-139.
- Dow, D.B. & Sukamto, R., 1984b - Western Irian Jaya: the end product of oblique plate convergence in the Late Tertiary - Reply. *Tectonophysics* 121, 348-350.
- Dow, D.B. & Sukamto, R., 1986 - Western Irian Jaya: the end product of oblique plate convergence in the Late Tertiary - Reply. *Tectonophysics*, 121, 348-350.
- Dow, D.B., Harahap, B.H. & Sufni Hakim, 1990 - Geology of the Enarotali Sheet area, Irian Jaya. *Geological Research and Development Centre, Indonesia*.
- Dow, D.B., Robinson, G.P., Hartono, U. & Ratman, N., 1988 - Geology of Irian Jaya. *Geological Research and Development Centre, Indonesia, Preliminary Report*.
- Dow, D.B., Robinson, G.P. & Ratman, N., 1985 - New hypothesis for formation of Lengguru Fold Belt, Irian Jaya, Indonesia. *American Association of Petroleum Geologists, Bulletin* 69(2), 203-214.
- Dow, D. B., Smit, J. A. J., Bain, J. H. C. & Ryburn, R. J., 1972 - Geology of the South Sepik region, New Guinea. *Bureau of Mineral Resources, Geology & Geophysics, Australia, Bulletin* 133.
- Dow, D.B., Trail, D.S. & Bhakti Harahap, 1984 - Enarotali 1:250,000 sheet area, Irian Jaya, *Geological Research and Development Centre, Indonesia, Geological Data Record*.
- Durkee, E.F., 1990 - Pasca-Pandora reef exploration in the Gulf of Papua. In Carman, G.J. & Carman, Z. (Editors), Petroleum exploration in Papua New Guinea. *First PNG Petroleum Convention, Port Moresby, 12-14th February 1990, Proceedings*, 567-579.
- Durkee, E. F., Stewart, W. D. & Francis, G., 1987 - Oil and gas potential of Papua New Guinea. In Horn, M. K. (Editor), *4th Circum Pacific Energy and Mineral Resources Conference, Transactions*, 63-101.
- Ewart, A., Schön, R.W. & Stephens, C.J., 1990 - Rift-related Cretaceous volcanism along the central Queensland coast. *Pacific Rim 90 Congress, Proceedings*, 123-128.
- Ewing, M., Hawkins, L.V. & Ludwig, W.J., 1970 - Crustal structure of the Coral Sea. *Journal of Geophysical Research*, 75, 1953-1962.

- Exon, N.F. & Marlow, M.S., 1988 - Geology and offshore resource potential of the New Ireland-Manus region - a synthesis. In Marlow, M.S., Dadisman, S.V. & Exon, N.F. (Editors), Geology and offshore resources of Pacific island arcs - New Ireland and Manus region, Papua New Guinea. *Circum-Pacific Council for Energy and Mineral Resources Earth Science Series*, 9, 241-262.
- Exon, N.F. & Marlow, M.S., 1990 - The New Ireland Basin: a frontier basin in Papua New Guinea. In Carman, G.J. & Carman, Z. (Editors), Petroleum exploration in Papua New Guinea. *First PNG Petroleum Convention, Port Moresby, 12-14th February 1990, Proceedings*, 513-532.
- Exon, N.F., Stewart, W.D., Sandy, M.J. & Tiffin, D.L., 1986 - Geology and offshore petroleum prospects of the eastern New Ireland Basin, northeastern Papua New Guinea. *BMR Journal of Australian Geology and Geophysics*, 10, 39-51.
- Falvey, D.A., 1974 - The development of continental margins in plate tectonic history. *APEA Journal*, 14, 95-106.
- Falvey, D. A. & Mutter, J. C., 1981 - Regional plate tectonics and the evolution of Australia's passive continental margins. *BMR Journal of Australian Geology & Geophysics*, 6, 1-29.
- Falvey, D.A. & Pritchard, T., 1984 - Preliminary palaeomagnetic results from northern Papua New Guinea: evidence for large microplate rotations. In Watson, S.T. (Editor), *Third Circum-Pacific Energy and Mineral Resources Conference, Honolulu 1982, Transactions*, 593-599.
- Falvey, D.A. & Taylor, L.W.H., 1974 - Queensland Plateau and Coral Sea Basin: structural and time stratigraphic patterns. *Australian Society of Exploration Geophysicists, Bulletin*, 5 (4), 123-126.
- Finlayson, E. J., Rock, N. M. S. & Golding, S. D., 1988 - Deformation and regional metasomatism of turbidite-hosted alkaline lamprophyres, Papua New Guinea. *Chemical Geology*, 69, 215-233.
- Fitch, T.J. & Hamilton, W., 1974 - Reply to discussions by M.G. Audley-Charles & Milsom. *Journal of Geophysical Research*, 79, 4982-4985.
- Foo, W.K., 1990 - Geology of oil and gas accumulations in the Papuan Fold and Thrust Belt. *American Association of Petroleum Geologists, Bulletin*, 74 (6), 973.
- Fortuin, A.R., 1986 - The Snellius-II Expedition Progress Report, Theme 1: geology and geophysics of the Banda Arc and adjacent areas; Campaign GF2 Buru, Seram and Kai Islands, August-October 1985 - *Royal Netherlands Academy of Arts and Sciences (KNAW - Amsterdam) and Indonesian Institute of Science (UPI - Jakarta)*: 74p.
- Fortuin, A.R., DeSmet, M.E.M., Hadiwasastra, S., Van Marle, L.J. & Troelstra, S.R. & Tjokrosoepetro, S., 1990 - Late Cenozoic sedimentary and tectonic history of south Buton, Indonesia. *Journal of Southeast Asian Earth Sciences*, 4(2), 107-124.
- Fortuin, A.R., DeSmet, M.E.M., Sumosusatro, P.A., Van Marle, L.J. & Troelstra, S.R., 1988 - Late Cenozoic geohistory of NW Buru, Indonesia and plate tectonic implications. *Geologie en Mijnbouw* 67, 91-105.
- Francis, G., 1983 - Tertiary biostratigraphy and lithostratigraphy of Petroleum Prospecting Licence (PPL) 30: a critical review. *Geological Survey of Papua New Guinea, Report 83-8*, 1-24.
- Francis, G., 1986 - Some current problems of Mesozoic geology in the Papuan Basin. *Geological Survey of Papua New Guinea, Technical Note 4/86*.

- Francis, G., 1988a - Problems with Toro Sandstone correlations in the Ok Tedi 1:250,000 sheet area. *Geological Survey of Papua New Guinea, Technical Note 14/88.*
- Francis, G., 1988b- Stratigraphy of Manus Island, Western New Ireland Basin, Papua New Guinea. In Marlow, M.S., Dadisman, S.V. & Exon, N.F. (Editors), *Geology and offshore resources of Pacific island arcs - New Ireland and Manus region, Papua New Guinea. Circum-Pacific Council for Energy and Mineral Resources Earth Science Series, 9, 31-40.*
- Francis, G., 1990 - The North New Guinea Basin and associated infra-basins. In Carman, G.J. & Carman, Z. (Editors), *Petroleum exploration in Papua New Guinea. First PNG Petroleum Convention, Port Moresby, 12-14th February 1990, Proceedings, 445-460.*
- Francis, G., in prep. - A new Late Triassic macrofauna from the Central Highlands of Papua New Guinea, and its stratigraphic significance.
- Francis, G. & Deibert, D., 1988 - Petroleum potential of the North New Guinea Basin and associated infrabasins. *Geological Survey of Papua New Guinea, Report, 88/37.*
- Francis, G., Lock, J. & Okuda, Y., 1987 - Seismic stratigraphy and structure of the area to the southeast of the Trobriand Platform. *Geo-Marine Letters, 7, 121-128.*
- Francis, G., Rogerson, R., Haig, D.W. & Sari, J., 1986 - Neogene stratigraphy, sedimentation and petroleum potential of the Oiapu - Yule Island - Oroii region, Papua New Guinea. *Geological Society of Malaysia, Bulletin (GEOSEA V, Proceedings Vol. 1), 19, 123-152.*
- Francis, G., Rogerson, R., Hilyard, D. & Haig, D. W., 1990 - Excursion guide to the Wahgi and Chimbu Gorges. *First PNG Petroleum Convention, Excursion Guide Series. Geological Survey of Papua New Guinea and Papua New Guinea Chamber of Mines and Petroleum, Port Moresby.*
- French, D.J., 1966 - The geology of southern New Ireland. *Bureau of Mineral Resources, Geology & Geophysics, Australia, Record 1966/179.*
- Froidevaux, C.M., 1974 - Geology of Misool Island (Irian Jaya). *Indonesian Petroleum Association, 3rd Annual Convention, Proceedings.*
- Froidevaux, C.M., 1977 - Tertiary tectonic history of the Salawati Area, Irian Jaya, Indonesia. *Indonesian Petroleum Association, 6th Annual Convention, Proceedings, 199-220.*
- Froidevaux, C.M., 1980 - Radar, an optimum remote-sensing tool for detailed plate tectonic analysis and its application to hydrocarbon exploration (an example in Irian Jaya, Indonesia). *Radar Geology An Assessment Report of the Radar Geology Workshops Snowmass, Colorado, July 16-20, 1979, 457-501.*
- Gafoer, S. & Budhitrisona, T., 1984 - Reconnaissance geologic map of Sarmi and Bufareh quadrangle, Irian Jaya. *Geological Research and Development Centre Bandung, Indonesia.*
- Gafoer, S., Suwitodirdjo, K. & Suharsono., 1984 - Geologic map of Bula and Watubela Islands Quadrangle, Seram, scale, 1:250,000. *Geological Research and Development Centre, Indonesia.*
- Gardner, J.V., 1970 - Submarine geology of the western Coral Sea. *Geological Society of America, Bulletin, 70, 1399-1424.*
- Garrard, R.A., Supandjono, J.B. & Surono, 1988 - The geology of the Banggai-Sula microcontinent, Indonesia. *Indonesian Petroleum Association, 17th Annual Convention, Proceedings, 23-52.*

- Garside, I. E. & Stoen, J. D., 1973 - Goodenough No. 1 well completion report. *Bureau of Mineral Resources, Geology & Geophysics, Australia, PSSA Report, 73/223.*
- Gay, L.O. & Brown, B.R., 1961 - Iehi well No. 1 - completion report. Australasian Petroleum Company Pty. Ltd. (unpublished).
- Germeraad, J.H., 1946 - Geology of central Ceram. *Debussy, Amsterdam.*
- Germeraad, J.H., Hopping, C.A. & Muller, J., 1968 - Palynology of Tertiary sediments from tropical areas. *Review of Palaeobotany and Palynology, 6(3/4), 189-348.*
- Giddings, J., Klootwijk, C., Sunata, W., Loxton, C., Pigram, C. & Davies, H., 1985 - Palaeomagnetism of Australia's active northern margin in New Guinea. *3rd Circum-Pacific Terranes Conference, Sydney, Abstracts.*
- Giddings, J.W., Sunata, W. & Pigram, C.J., 1988 - Palaeomagnetism of the Bird's Head, Irian Jaya. *9th Australian Geological Convention, Brisbane 1988, Abstracts, No. 21, 158-159.*
- Glaessner, M.F., 1949 - Mesozoic fossils from the Suake River, central New Guinea. *Memoir of the Queensland Museum, 12 (4), 165-180.*
- Glaessner, M.F., 1950 - Geotectonic position of New Guinea. *American Association of Petroleum Geologists, Bulletin, 34, 856-881.*
- Glaessner, M.F., 1957 - Cretaceous belemnites from Australia, New Zealand and New Guinea. *The Australian Journal of Science, August 1957, 88-89.*
- Glaessner, M.F., Llewellyn, K.M. & Stanley, G.A.V., 1950 - Fossiliferous rocks of Permian age from the Territory of New Guinea. *The Australian Journal of Science, 13, 24-25.*
- Glickson, M., 1988 - Petroleum source rock study, Miocene rocks of New Ireland, Papua New Guinea. *In Marlow, M.S., Dadisman, S.V. & Exon, N.F. (Editors), Geology and offshore resources of Pacific island arcs - New Ireland and Manus region, Papua New Guinea. Circum-Pacific Council for Energy and Mineral Resources Earth Science Series, 9, 161-184.*
- Gordon, R.G. & Jurdy, D.M., 1986 - Cenozoic global plate motions. *Journal of Geophysical Research, 91, 12,389-12,406.*
- Grainge, A.M., Hine, A.J.D. & Brawley, P.J., 1990 - Discovery and development of the Hides Gas Field in Licence PPL 27, Papua New Guinea. *In Carman, G.J. & Carman, Z. (Editors), Petroleum exploration in Papua New Guinea. First PNG Petroleum Convention, Port Moresby, 12-14th February 1990, Proceedings, 539-550.*
- Haig, D.W., 1979 - Early Jurassic foraminiferids from the Western Highlands of Papua New Guinea. *Neues Jahrbuch Geologische und Paläontologische Monatshefte, 4, 208-215.*
- Haig, D. W., 1981 - Mid-Cretaceous foraminiferids from the Wahgi Valley, Central Highlands of Papua New Guinea. *Micropalaeontology, 27, 337-351.*
- Haig, D. W., 1982 - Deep-sea foraminifera from Paleocene sediments, Port Moresby, Papua New Guinea. *Journal of Foraminiferal Research, 12, (4), 287-297.*
- Haig, D.W. & Coleman, P.J., 1988 - Neogene foraminifera as time-space indicators in New Ireland, Papua New Guinea. *In Marlow, M.S., Dadisman, S.V. & Exon, N.F. (Editors), Geology and offshore resources of Pacific island arcs - New Ireland and Manus region, Papua New Guinea. Circum-Pacific Council for Energy and Mineral Resources Earth Science Series, 9, 91-111.*

- Haig, D. W. & Malagun, S., 1980 - Uppermost Cretaceous and lowermost Tertiary sediments around Bogoro Inlet, near Port Moresby, Papua New Guinea. *Science in New Guinea*, 7, 12-21.
- Haig, D.W. & Perembo, R.C.B., 1990 - Foraminifera as Neogene stratigraphic guides for Papua New Guinea. In Carman, G.J. & Carman, Z. (Editors), Petroleum exploration in Papua New Guinea. *First PNG Petroleum Convention, Port Moresby, 12-14th February 1990, Proceedings*, 381-395.
- Haig, D. W. & Tamu, W., 1980 - Stratigraphic relationship between Barune Sandstone (Upper Cretaceous) and Baruni Calcarenite (Lower Tertiary), near Port Moresby, Papua New Guinea. *Science in New Guinea*, 7, 148-156.
- Haig, D. W., Humphreys, G. S., Rogerson, R. & Francis, G., 1986 - Field guide to the Kubor Anticline, Central Highlands. *12th International Sedimentological Congress, Canberra, Australia, 1986, Field trip 34 B, Section B, Geological Survey of Papua New Guinea, Port Moresby*.
- Haile, N.S., 1975 - Progress report on palaeomagnetic research in Southeast Asia. *Regional Conference on the Geology and Mineral Resources of Southeast Asia, Proceedings*, 2.
- Hall, R., 1987 - Plate boundary evolution in the Halmahera region, Indonesia. *Tectonophysics*, 144, 337-352.
- Hall, R., Audley-Charles, M.G., Banner, F.T., Hidayat, S. & Tobing, S.L., 1988a - Basement rocks of the Halmahera region, eastern Indonesia: A late Cretaceous-Early Tertiary arc and fore-arc. *Journal of the Geological Society of London*, 145, 65-84.
- Hall, R., Audley-Charles, M.G., Banner, F.T., Hidayat, S. & Tobing, S.L., 1988b - Late Palaeogene-Quaternary geology of Halmahera, eastern Indonesia: initiation of a volcanic island. *Journal of the Geological Society of London*, 145, 577-590.
- Hamilton, P.J., Johnson, R.W., Mackenzie, D.E. & O'Nions, R.K., 1983 - Pleistocene volcanic rocks from the Fly-Highlands Province of western Papua New Guinea: a note on new Sr and Nd isotopic data and their petrogenetic implications. *Journal of Volcanology and Geothermal Research*, 18, 449-459.
- Hamilton, W., 1977 - Subduction in the Indonesian region. In Talwani, M. & Pitman, C.W., III (Editors), Island arcs and deep sea trenches and back-arc basins. *Maurice Ewing Series of Symposiums, American Geophysical Union*, 1, 15-31.
- Hamilton, W., 1979 - Tectonics of the Indonesian region. *United States Geological Survey, Professional Paper 1078*, 345 pp.
- Haq, B.U., Hardenbol, J. & Vail, P.R., 1987 - Chronology of fluctuating sea levels since the Triassic. *Science*, 235, 1156-1167.
- Harland, W. B., Cox, A. V., Llewellyn, P. G., Pickton, C. A. G., Smith, A. G. & Walters, R., 1982 - A geologic time scale. Cambridge Earth Science Series, *Cambridge University Press*.
- Harnish, S.A., 1990 - Tectonics and mineralization of the western and central New Guinea Mobile Belt. *Pacific Rim 90 Congress*, 141-151.
- Harris, L., 1989 - Conjugate faulting associated with orthogonal subduction in Indonesia: structural constraints for the timing of the rotation of Sumatra. *SGTSG Conference, Kangaroo Island, February 1989, Geological Society of Australia, Abstracts*, 59-60.

- Harrison, J., 1974a- Keram No. 1 well completion report. General Crude Oil Company International Ltd (unpublished).
- Harrison, J., 1974b- Lake Murray No. 1 well completion report. Continental Oil Company of Australia Ltd (unpublished).
- Hartono, M.H.S. & Tjokrosapoetro, S., 1984. Preliminary account and reconstruction of Indonesian terranes. *Indonesian Petroleum Association, 13th Annual Convention, Proceedings*, 185-226.
- Hartono, M.H.S., Tjokrosapoetro, S., Suwitodirdj, K. & Rosidi, H.M.D., 1975 - Some notes on the geologic map of Timor. *Indonesian Association of Geologists, Regional Conference on the Geology and Mineral Resources of Southeast Asia, Proceedings, 2*, 69-76.
- Hartono, U., Sukanta & U., Ratman, N., (in press) - Pre- and post- Late Tertiary collision magmatic activity in Irian Jaya, Indonesia.
- Hawkins, R.D. & Allen, M., 1963 - Iamara-1 well completion report. *Bureau of Mineral Resources, Geology & Geophysics, Australia, File 62/1103*.
- Hekel, H. , 1986 - Nannofossil determinations from North New Guinea Basin sediments, Madang and East Sepik. Geological Survey of Papua New Guinea (unpublished).
- Helby, R.J. & Partridge, A.D., 1976a - Palynological analysis of Aramia-1, Papuan Basin. Esso Australia Ltd., Palaeontological Report 1976/6A. In Jell, P.A. (Editor), 1987, *Studies in Australian Mesozoic palynology. Association of Australasian Palaeontologists, Memoir, 4*, fiche 1:85-98.
- Helby, R.J. & Partridge, A.D., 1976b - Palynological analysis of Barikewa-1, Papuan Basin. Esso Australia Ltd., Palaeontological Report 1976/12. In Jell, P.A. (Editor), 1987, *Studies in Australian Mesozoic palynology. Association of Australasian Palaeontologists, Memoir, 4*, fiche 1:100-112.
- Helby, R.J. & Partridge, A.D., 1976c - Palynological analysis of Mesozoic core samples from Iehi-1, Papuan Basin. Esso Australia Ltd., Palaeontological Report 1976/13. In Jell, P.A. (Editor), 1987, *Studies in Australian Mesozoic palynology. Association of Australasian Palaeontologists, Memoir, 4*, fiche 1:114-124.
- Helby, R.J. & Partridge, A.D., 1976d - Palynological analysis of Morehead-1, Papuan Basin. Esso Australia Ltd., Palaeontological Report 1976/15. Geological Survey of Papua New Guinea, Archive File F2/R/76-20 (unpublished).
- Helby, R.J. & Partridge, A.D., 1976e - Palynological analysis of core samples from the Mesozoic of Anchor Cay-1. Esso Australia Ltd., Palaeontological Report 1976/20 (unpublished).
- Helby, R.J. & Partridge, A.D., 1977a - Palynological analysis of the Mesozoic sequence in Iamara-1, Papuan Basin. Esso Australia Ltd., Palaeontological Report 1977/3. In Jell, P.A. (Editor), 1987, *Studies in Australian Mesozoic palynology. Association of Australasian Palaeontologists, Memoir, 4*, fiche 1:126-142.
- Helby, R.J. & Partridge, A.D., 1977b - Palynological analysis of the Mesozoic sequence in Komewu-1 and Komewu-2, Papuan Basin. Esso Australia Ltd., Palaeontological Report 1977/4. Geological Survey of Papua New Guinea, Archive File F2/R/77-15 (unpublished).
- Helby, R.J. & Partridge, A.D., 1977c - Palynological analyses on core samples from the Papuan Basin wells Iviri-1, Kuru-2, Kuru-3, Muabu-1 and Wana-1. Esso Australia Ltd., Palaeontological Report 1977/8. Geological Survey of Papua New Guinea, Archive File F2/R/77-12 (unpublished).

- Helby, R.J. & Partridge, A.D., 1977d - Palynological analysis of Omati-1 and Omati-2 wells, Papuan Basin. Esso Australia Ltd., Palaeontological Report 1977/10. In Jell, P.A. (Editor), 1987, Studies in Australian Mesozoic palynology. *Association of Australasian Palaeontologists, Memoir, 4*, fiche 1:144-166.
- Helby, R.J. & Partridge, A.D., 1979 - Palynological analysis of Goari-1, Papuan Basin. Esso Australia Ltd., Palaeontology Report 1979/12. Geological Survey of Papua New Guinea Archive File F2/R/79-12 (unpublished).
- Helby, R.J., Morgan, R. & Partridge, A.D., 1987 - A palynological zonation of the Australian Mesozoic. In Jell, P.A. (Editor), Studies in Australian Mesozoic palynology. *Association of Australasian Palaeontologists, Memoir, 4*, 1-81.
- Hilde, T.W.C., Uyeda, S. & Kroenke, L.W., 1977 - Evolution of the western Pacific and its margin. *Tectonophysics, 102*, 85-104.
- Hill, K.C., 1990 - Structural styles and hydrocarbons in the Papuan Fold Belt, a review. In Carman, G.J. & Carman, Z. (Editors), Petroleum Exploration in Papua New Guinea. *First PNG Petroleum Convention, Port Moresby, 12-14th February 1990, Proceedings*, 301-310.
- Hill, K.C. & Gleadow, A.J.W., 1990 - Apatite fission track analysis of the Papuan Basin. In Carman, G.J. & Carman, Z. (Editors), Petroleum Exploration in Papua New Guinea. *First PNG Petroleum Convention, Port Moresby, 12-14th February 1990, Proceedings*, 119-136.
- Hill, K.C. & Hegarty, K.A., 1988 - Tectonic interactions between New Guinea and the Caroline Plate - implications for backarc spreading. *9th Australian Geological Convention, Brisbane 1988, Abstracts, 21*, 192-193.
- Hill, K.C., Medd., D. & Darvall, P., 1990 - Structure, stratigraphy, geochemistry and hydrocarbons in the Kagua-Kubor area, Papua New Guinea. In Carman, G.J. & Carman, Z. (Editors), Petroleum Exploration in Papua New Guinea. *First PNG Petroleum Convention, Port Moresby, 12-14th February 1990, Proceedings*, 351-366.
- Hilyard, D. & Rogerson, R., 1989 - Revised stratigraphy of Bougainville and Buka Islands, Papua New Guinea. In Vedder, J.G. & Bruns, T.R. (Editors), Geology and offshore resources of Pacific island arcs - Solomon Islands and Bougainville, Papua New Guinea regions. *Circum-Pacific Council for Energy and Mineral Resources, Earth Science Series, 12*, 87-92.
- Hilyard, D., Rogerson, R. & Francis, G., 1988 - Accretionary terranes and evolution of the New Guinea Orogen, Papua New Guinea. *Geological Survey of Papua New Guinea, Report 88/9*.
- Hilyard, D., Rogerson, R., Lloyd, A., Hekel, H. & Webb, A., 1988 - New micropalaeontological and isotopic age data from the highlands of Papua New Guinea. *Geological Survey of Papua New Guinea, Report 88/16*.
- Hine, R. & Mason, D.R., 1978 - Intrusive rocks associated with porphyry copper mineralisation, New Britain, Papua New Guinea. *Economic Geology, 73*, 749-760.
- Hobson, D.M., 1986 - A thin skinned model for the Papuan Thrust Belt and some implications for hydrocarbon exploration. *The APEA Journal, 26*, 214-224.
- Hocking, J.B., Jessop, R.G.C. & Cairns, L.J., 1971 - Magobu Island-1 well completion report. *Bureau of Mineral Resources, Geology & Geophysics, Australia, File 70/581*.
- Hohnen, P.D., 1978 - Geology of New Ireland, Papua New Guinea. *Bureau of Mineral Resources, Geology & Geophysics, Australia, Bulletin 194*.

- Home, P.C., Dalton, D.G. & Brannan, J., 1990 - Geological evolution of the western Papuan Basin. In Carman, G.J. & Carman, Z. (Editors), *Petroleum Exploration in Papua New Guinea. First PNG Petroleum Convention, Port Moresby, 12-14th February 1990, Proceedings*, 107-117.
- Honza, E., Davies, H.L., Keene, J.B. & Tiffin, D.L., 1987 - Plate boundaries and evolution of the Solomon Sea region. *Geo-Marine Letters*, 7(3), 161-168.
- Howell, D.G., Jones, D.L. & Shermer, E.R., 1985 - Tectonostratigraphic terranes of the Circum-Pacific region. In Howell, D.G. (Editor), *Tectonostratigraphic terranes of the Circum-Pacific region. Circum-Pacific Council for Energy and Mineral Resources, Earth Science Series*, 1, 3-30.
- Hutchison, D. S. & Norvick, M. S., 1978 - Wewak, Papua New Guinea - 1:250,000 geological series. *Bureau of Mineral Resources, Geology & Geophysics, Australia, and Geological Survey of Papua New Guinea, Explanatory Notes*, SA/54-16.
- Hutchison, D. S. & Norvick, M. S., 1980 - Geology of the north Sepik region, Papua New Guinea. *Bureau of Mineral Resources, Geology & Geophysics, Australia, Record* 1980/24.
- Ingram, B., 1985 - Revision of three Papuan Basin wells: Kanau-1, Orié-1, Iehi-1. Paltech Pty. Ltd., *Palynology Report AP77* (unpublished).
- Jacobson, R.S., Shor, G.G., Kieckhefer, R.M. & Purdy, G.M., 1978 - Seismic refraction and reflection studies in the Timor Arc-Trough system and Australian continental shelf. *American Association of Petroleum Geologists, Memoir*, 29, 209-222.
- Jaques, A. L., 1976 - High potash island arc volcanics from the Finisterre and Adelbert Ranges, northern Papua New Guinea. *Geological Society of America, Bulletin*, 87, 861-867.
- Jaques, A.L., 1980 - Admiralty Islands, Papua New Guinea - 1:250,000 geological series. *Geological Survey of Papua New Guinea, Explanatory Notes* SA/55-10 and SA/55-11.
- Jaques, A.L., 1981a - Quaternary volcanism on Manus and M'Buke Islands. *Geological Survey of Papua New Guinea, Memoir*, 10, 213-220.
- Jaques, A. L., 1981b - Petrology and petrogenesis of cumulative peridotites and gabbros from the Marum Ophiolite Complex, northern Papua New Guinea. *Journal of Petrology*, 22, (1), 1-40.
- Jaques, A.L. & Robinson, G.P., 1977 - The continent/island-arc collision in northern Papua New Guinea. *BMR Journal of Australian Geology & Geophysics*, 2, 289-303.
- Jaques, A. L. & Robinson, G. P., 1980 - Bogia, Papua New Guinea - 1:250,000 geological series. *Geological Survey of Papua New Guinea, Explanatory Notes*, SB/55-1.
- Jaques, A.L. & Webb, A.W., 1975 - Geochronology of "porphyry copper" intrusives from Manus Island, Papua New Guinea. *Geological Survey of Papua New Guinea, Report* 75/5.
- Jaques, A. L., Chappell, B. W. & Taylor, S. R., 1978 - Geochemistry of LIL-element enriched tholeiites from the Marum Ophiolite Complex, northern Papua New Guinea. *BMR Journal of Australian Geology and Geophysics*, 3, 297-310.
- Jenkins, D.A.L., 1974 - Detachment tectonics in western Papua New Guinea. *Geological Society of America, Bulletin*, 85, 533-548.
- Jenkins, D.A.L. & White, M.F., 1970 - Report on the Strickland River survey, Permit 46, Papua. BP Petroleum Development Australia, Report (unpublished).

- Johnson, R.W. (Editor), 1976a - Volcanism in Australasia. *Elsevier Scientific Publishing Company, New York*.
- Johnson, R.W., 1976b - Late Cainozoic volcanism and plate tectonics at the southern margin of the Bismarck Sea, Papua New Guinea. In Johnson, R.W. (Editor), Volcanism in Australasia. *Elsevier Scientific Publishing Company, New York*, 101-116.
- Johnson, R.W., 1977 - Distribution and major-element chemistry of late Cainozoic volcanoes at the southern margin of the Bismarck Sea, Papua New Guinea. *Bureau of Mineral Resources, Geology and Geophysics, Report 188*.
- Johnson, R.W., 1979 - Geotectonics and volcanism in Papua New Guinea: a review of the late Cainozoic. *BMR Journal of Australian Geology and Geophysics*, 4, 181-207.
- Johnson, R.W. & Jaques, A.L., 1980 - Continent-arc collision and reversal of arc polarity: new interpretation from a critical area. *Tectonophysics*, 63, 111-124.
- Johnson, R.W., Mackenzie, D.E. & Smith, I.E.M., 1971 - Seismicity and Late Cenozoic volcanism in parts of Papua New Guinea. *Tectonophysics*, 12, 15-22.
- Johnson, R.W., Mackenzie, D.E. & Smith, I.E.M., 1978 - Delayed partial melting of subduction modified mantle in Papua New Guinea. *Tectonophysics*, 46, 197-216.
- Johnson, R.W., Mutter, J.C. & Arculus, R.J., 1979 - Origin of the Willaumez-Manus Rise, Papua New Guinea. *Earth and Planetary Science Letters*, 44, 247-260.
- Johnson, R.W., Perfit, M.R., Chappell, B.W., Jaques, A.L., Schuster, R.D. & Ridley, W.I., 1988 - Volcanism in the New Ireland Basin and Manus Island region: notes on the geochemistry and petrology of some dredged volcanic rocks from a rifted-arc region. In Marlow, M.S., Dadisman, S.V. & Exon, N.F. (Editors), Geology and offshore resources of Pacific island arcs - New Ireland and Manus region, Papua New Guinea. *Circum-Pacific Council for Energy and Mineral Resources Earth Science Series*, 9, 113-130.
- Johnson, R.W., Wallace, D.A. & Ellis, D.J., 1976 - Feldspathoid-bearing potassic rocks and associated types from volcanic islands off the coast of New Ireland, Papua New Guinea: a preliminary account of geology and petrology. In Johnson, R.W. (Editor), Volcanism in Australasia. *Elsevier Scientific Publishing Company, Amsterdam*, 297-316.
- Johnston, C.R., 1981 - A review of Timor tectonics, with implications for the development of the Banda Arc. *Geological Research and Development Centre, Special Publication 2*, 199-216.
- Johnston, C.R. & Bowin, C.O., 1981 - Crustal reactions resulting from the mid-Pliocene to Recent continent-island arc collision in the Timor region. *BMR Journal of Australian Geology and Geophysics* 6, 223-243.
- Karig, D.E., 1971 - Origin and development of marginal basins in the western Pacific. *Journal of Geophysical Research*, 76, 2542-2561.
- Karig, D.E., Barber, A.J., Charlton, T.R., Klemperer, S. & Husson, D.M., 1987 - Nature and distribution of deformation across the Banda Arc - Australian collision zone at Timor. *Geological Society of America, Bulletin* 98, 18-32.
- Kartaadiputra, L.W., Ahmad, Z. & Reymond, A., 1982 - Deep-sea basins in Indonesia. *Indonesian Petroleum Association, 11th Annual Convention, Proceedings*, 53-81.

- Katili, J.A., 1974 - Geological environment of the Indonesian mineral deposits. A plate tectonic approach. (*Geological Survey of Indonesia*), Direktorat Geologi, Publikasi Teknik-Seri Geologi Ekonomi, 7.
- Katili, J.A., 1975a - Plate tectonics in southeast Asia: the state of the art. *Regional conference on the Geology and Mineral Resources of Southeast Asia, Proceedings 2*, 5-7.
- Katili, J.A., 1975b - Volcanism and plate tectonics in the Indonesian island arcs. *Tectonophysics*, 26, 165-188.
- Katili, J.A., 1978 - Past and present geotectonic position of Sulawesi, Indonesia. *Tectonophysics*, 45, 289-322.
- Katili, J.A., 1991 - Tectonic evolution of eastern Indonesia and its bearing on the occurrence of hydrocarbons. *Marine and Petroleum Geology*, 8, 70-83.
- Katili, J.A. & Asikin, S., 1985 - Hydrocarbon prospects in complex palaeo-subduction zones. *Indonesian Petroleum Association, 14th Annual Convention, Proceedings*, 83-102.
- Klootwijk, C., Giddings, J., Pigram, C., Loxton, C., Davies, H., Rogerson, R. & Falvey, D., 1988 - Palaeomagnetic constraints on the tectonic evolution of New Guinea. Results from the highlands and North Sepik regions of Papua New Guinea. *9th Australian Geological Convention, February 1988, Brisbane, Abstracts*, 21, 221-222.
- Klootwijk, C., Giddings, J., Pigram, C., Loxton, C., Davies, H., Rogerson, R. & Falvey, D., in preparation- Papua New Guinea highlands: palaeomagnetic constraints on terrane accretion.
- Koswara, A. & Sukarna, D., 1986 - Laporan geologi Rembar Tukang Besi, Sulawesi tenggara, skala 1:250,000. *Geological Research and Development Centre, Bandung, Indonesia*.
- Kroenke, L.W., 1972 - Geology of the Ontong Java Plateau. *Hawaii Institute of Geophysics, Report HIG-72-5*.
- Kroenke, L.W., 1984 - Cenozoic tectonic development of the southwest Pacific. *ESCAP, CCOP/SOPAC Technical Bulletin*, 6.
- Kugler, A. Jr, 1990 - Geology and petroleum plays of the Aitape Basin, New Guinea. In Carman, G. J., Carman, Z. (Editors), *Petroleum Exploration in Papua New Guinea. Proceedings of the First PNG Petroleum Convention, Port Moresby, 12-14th February 1990*, 479-490.
- Lamerson, P.R., 1990 - Evolution of structural interpretations in Iagifu/Hedinia field, Papua New Guinea. In Carman, G.J. & Carman, Z. (Editors), *Petroleum Exploration in Papua New Guinea. First PNG Petroleum Convention, Port Moresby, 12-14th February 1990, Proceedings*, 283-300.
- Langford, R.P., 1990 - Cainozoic palaeogeographic evolution of the Australian continental margin. *Bureau of Mineral Resources, Geology & Geophysics, Record 1990/34 (Palaeogeography 16)*.
- Lapouille, A., Haryono, H., Larue, M., Pramumjoyo, S. & Lardy, M., 1985 - Age and origin of the seafloor of the Banda Sea (Eastern Indonesia). *Oceanologica Acta*, 8(4), 379-389.
- Leamon, G.R. & Parsons, G.L., 1986 - Tertiary carbonate plays in the Papuan Basin. *SEAPEX, Proceedings*, VII, 213-227.
- Lee, C.S. & McCabe, R., 1986 - The Banda-Celebes-Sulu basin; a trapped piece of Cretaceous-Eocene oceanic crust? *Nature*, 322, 51-54.

- Leslie, W.C., 1976 - The significance to Indonesia of hydrocarbon production from carbonate reservoirs. *Indonesian Petroleum Association, Carbonate Seminar, Proceedings, Special Volume*, 1-5.
- Lindley, D., 1988 - Early Cainozoic stratigraphy and structure of the Gazelle Peninsula, east New Britain: An example of extensional tectonics in the New Britain arc-trench complex. *Australian Journal of Earth Sciences*, 35, 231-244.
- Linthout, K., Helmers, H., Sopaheluwakan, J. & Sura Nila, E., 1989 - Metamorphic complexes in Buru and Seram, northern Banda Arc. *Netherlands Journal of Sea Research*, 24(2/3), 345-356.
- Lloyd, A.R., 1972 - Tertiary stratigraphic correlations in the Indo-Pacific region. *Australasian Oil & Gas Review* (March 1972), 11-15.
- Lloyd, A.R., 1974 - Time measurement of geologic time and precision in correlation. *Southeast Asia Petroleum Exploration Society, Proceedings* 1, 31-43.
- Lloyd, A.R., 1975 - An outline of the Tertiary palaeontology and stratigraphy of the Gulf of Papua, Papua New Guinea. *Indonesian Association of Geologists. Regional Conference on the Geology and Mineral Resources of Southeast Asia, Proceedings*, 43-54.
- Lloyd, A.R., 1977 - Geology and hydrocarbon potential of south western Papua New Guinea. (unpublished).
- Lloyd, A., 1982 - Evaluation of the petroleum potential of S.E. Irian Jaya, Kai and Tanimbar Islands. *Geological Research and Development Centre, Indonesia, Geological Data Record*.
- Lloyd, A.R. 1983 - Review of the geology and petroleum potential of the northern Banda Arc, eastern Indonesia. *Unpublished report*.
- Lloyd, A., 1988 - The geology and hydrocarbon potential of southern Papua New Guinea. Alan R. Lloyd & Associates, Consultant Micropaleontologists, Report (unpublished).
- Lock, J., Davies, H.L., Tiffin, D.L., Murakami, F. & Kisimoto, K., 1987 - The Trobriand subduction system in the western Solomon Sea. *Geo-Marine Letters*, 7 (3), 129-134.
- Lowe, S. & Welsh, A., 1987 - BP Mesozoic palynological biozonation scheme for Papua New Guinea. In Welsh, A., 1989a, Figure 3.
- Luyendyk, B. P., MacDonal, K. C. & Bryan, W. B., 1973 - Rifting history of the Woodlark Basin in the southwest Pacific. *Geological Society of America, Bulletin*, 84, 1125-1134.
- Lynch, D. & Haig, D.W., in press - Albian foraminifera from the western Papuan Basin: implications for palaeoceanography of north east margin of Australian continent. *Marine Micropalaeontology*.
- Mackenzie, D. E., 1980 - Volcanoes of the Papua New Guinea Highlands: Volcanism on a continental margin and its relationship to subduction. PhD Thesis, University of Melbourne. Melbourne (unpublished).
- McBride, J.H., 1987 - Arc-continent collision in the Banda Arc: New gravity observations integrated with geological and geophysical data. *Pacific Rim Congress 87, Australia August 1987*.
- McBride, J.H. & Karig, D.E., 1987 - Crustal structure of the outer Banda arc: new free-air gravity evidence. *Tectonophysics*, 140, 265-273.

- McCaffrey, R., 1988 - Active tectonics of the eastern Sunda and Banda Arcs. *Journal of Geophysical Research*, 93(B12), 15,163-15,182.
- McCaffrey, R. & Abers, G.A., 1991 - Orogeny in arc-continent collision: The Banda arc and western New Guinea. *Geology*, 19, 563-566.
- McCaffrey, R., Silver, E.A. & Raitt, R.W., 1981 - Seismic refraction studies in the East Arm Sulawesi-Banggai Islands region of eastern Indonesia. *Geological Research and Development Centre, Special Publication*. 2, 321-325.
- Marlow, M.S., Exon, N.F., Ryan, H.F. & Dadisman, S.V., 1988 - Offshore structure and stratigraphy of New Ireland Basin in northern Papua. In Marlow, M.S., Dadisman, S.V. & Exon, N.F. (Editors), *Geology and offshore resources of Pacific island arcs - New Ireland and Manus region, Papua New Guinea. Circum-Pacific Council for Energy and Mineral Resources Earth Science Series*, 9, 137-155.
- Mason, D.R. & Heaslip, J.E., 1980 - Tectonic setting and origin of intrusive rocks and related porphyry copper deposits in the western highlands of Papua New Guinea. *Tectonophysics*, 63, 125-137.
- Masria, M., Ratman, N. & Suwitodirdio, K., 1982 - The geology of the Biak Quadrangle, Irian Jaya. *Geological Research and Development Centre*.
- Mayes, C.L., Lawver, L.A. & Sandwell, D.T., 1990 - Tectonic history and new isochron chart of the South Pacific. *Journal of Geophysical Research*, 95 (B6), 8543-8568.
- Metcalfe, I., 1990 - Allochthonous terrane processes in Southeast Asia. *Royal Society of London, Philosophical Transactions, Series A*, 331, 625-640.
- Milsom, J., 1989 - New Guinea and the western Melanesian arcs. In: Nairn, A.E.M., Stehli, F.G. & Ilyeda S. (Editors), *The ocean basins and margins. Volume 7A The Pacific Ocean. Plenum Press New York and London*, 551-605.
- Milsom, J. & Audley-Charles, M.G., 1986 - Post-collision isostatic readjustment in the southern Banda Arc. In Coward, M.P. & Ries, A.C. (Editors), *Collision Tectonics. Geological Society of London, Special Publication* 19, 353-364.
- Milsom, J. & Richardson, A., 1976 - Implications of the occurrence of large gravity gradients in northern Timor. *Geologie En Mijnbouw*, 55 (3-4), 175-178.
- Mollan, R.G. & Blackburn, G.J., 1990 - Petroleum potential of the Fly-Bamu Deltas region. In Carman, G.J. & Carman, Z. (Editors), *Petroleum Exploration in Papua New Guinea. First PNG Petroleum Convention, Port Moresby, 12-14th February 1990, Proceedings*, 215-226.
- Morgan, R., 1989 - Overview and hybrid palynology zonation for the Late Mesozoic of Papua New Guinea (unpublished).
- Morgan, R., 1990a - New Mesozoic palynology and sequence stratigraphy, Papuan Basin, P.N.G. (unpublished).
- Morgan, R., 1990b - New Mesozoic palynology and sequence stratigraphy, Papuan Basin, P.N.G. Extension 1 (unpublished).
- Mulhadiono & Simbolon B., 198 - Preliminary account on the petroleum potential of Timor Island. *Indonesian Petroleum Association, 7th Annual Convention, Proceedings*, 89-109.

- Mutter, J.C. & Karner, G.D., 1980 - The continental margin off north-east Australia. In Henderson, R.A. & Stephenson, P.J. (Editors), The geology and geophysics of northeast Australia. *Geological Society of Australia (Queensland Division), Brisbane*, 47-69.
- Nairn, A.E.M. & Stehli, F.G. (Editors), 1982 - The ocean basins and margins. Volume 6 - The Indian Ocean. *Plenum Press, New York, London*.
- Nayoan, G.A.S., Arpandi, T. & Siregar, M., 1981 - Tertiary carbonate reservoirs in Indonesia. In Halbouty, M.T., Energy Resources of the Pacific Region. *American Association of Petroleum Geologists, Studies in Geology*, U12, 133-145.
- Nicholson, J., Mapstone, N.B. & Carman, G.J., 1975 - Report on the 1975 Olsobip-Oksapmin Sedimentologic Survey, Papua New Guinea. BP Report 4/N/7. *Geological Survey of Papua New Guinea, Archive File F1/R/75-17*.
- Nicoll, R.S., 1981 - Irian Jaya conodont age determinations, 1981. *Bureau of Mineral Resources, Geology & Geophysics, Australia, Professional Opinion 1981/020*.
- Nishimura, S. & Suparka, S., 1986 - Tectonic development of East Indonesia. *Journal of Southeast Asian Earth Sciences*, 1(1), 45-57.
- Norvick, M., 1973 - Results of palaeontological work, Blucher Range 1:250 000 sheet area, Papua New Guinea. *Bureau of Mineral Resources, Geology & Geophysics, Australia, Record 1973/101*.
- Norvick, M.S., 1979 - The tectonic history of the Banda Arcs, eastern Indonesia: A review. *Journal of the Geological Society of London*, 136, 519-527.
- Norvick, M. S. & Hutchison, D. S., 1980 - Aitape-Vanimu, Papua New Guinea - 1:250,000 geological series. *Geological Survey of Papua New Guinea, Explanatory Notes*, SA/54-15, SA/54-11.
- Olisoff, S., Yeates, A.N. & Young, G.C., in preparation - Palaeogeographic Atlas of Australia. Volume 4 Devonian. *Bureau of Mineral Resources, Geology & Geophysics, Australia*.
- Osborne, D.G., 1990 - The hydrocarbon potential of the western Papuan Basin foreland - with reference to worldwide analogues. In Carman, G.J. & Carman, Z. (Editors), Petroleum exploration in Papua New Guinea. *First PNG Petroleum Convention, Port Moresby, 12-14th February 1990, Proceedings*, 197-213.
- O'Sullivan, T., Pegum, D. & Tarigan, J., 1985. Seram oil search, past discoveries and future oil potential. *Indonesian Petroleum Association, 14th Annual Convention, Proceedings*, 3-20.
- Owings, M.D., 1969 - Tovala-1 and Tovala-1A well completion reports. *Bureau of Mineral Resources, Geology & Geophysics, Australia, File 69/2003*.
- Page, R. W., 1976 - Geochronology of igneous and metamorphic rocks in the New Guinea Highlands. *Bureau of Mineral Resources, Geology & Geophysics, Australia, Bulletin 162*.
- Page, R.W. & Ryburn, R.J., 1977 - K-Ar ages and geological relations of intrusive rocks in New Britain. *Pacific Geology*, 12, 99-105.
- Panggabean, H., 1988 - Omba 1:250,000 sheet area, Irian Jaya. *Geological Research and Development Centre, Indonesia, Geological Data Record*.
- Panggabean, H., 1990 - Geologi Lembar Omba, Irian Jaya. (Geology of the Omba Sheet area, Irian Jaya). *Geological Research and Development Centre, Indonesia*.

- Panggabean, H. & Hakim, A.S., 1986 - Reservoir rock potential of the Palaeozoic-Mesozoic sandstone of the southern flank of the Central Range, Irian Jaya. *Indonesian Petroleum Association, 15th Annual Convention, Proceedings*, 461-480.
- Parrish, J.T., Ziegler, A.M. & Scotese, C.R., 1982 - Rainfall patterns and the distribution of coals and evaporites in the Mesozoic and Cenozoic. *Palaeogeography, Palaeoclimatology, Palaeoecology*, 40, 67-101.
- Parsons, G.L. & Bowen, D.A., 1986 - Tectonic evolution and petroleum potential of the Papuan Basin, Papua New Guinea. *6th Offshore South East Asia Conference, Singapore, Conference Reprints*, 195-203.
- Pawih, B., 1989 - The stratigraphy of the Maprik district, Papua New Guinea. *PESA Journal*, 14, (March 1989), 25-33.
- Pawih, B., 1990 - Stratigraphy and tectonics of the Wewak Trough. In Carman, G.J. & Carman, Z. (Editors), *Petroleum exploration in Papua New Guinea. First PNG Petroleum Convention, Port Moresby, 12-14th February 1990, Proceedings*, 491-497.
- Pawih, B., Stewart, W.D. & Francis, G., 1985 - Petroleum potential of remaining exploration areas in the Papuan Basin. *Bureau of Mineral Resources, Geology & Geophysics, Australia, Record 85/32*.
- Peck, J.M. & Soulhol, B., 1986 - Pre-Tertiary tensional periods and their effects on the petroleum potential of eastern Indonesia. *Indonesian Petroleum Association, 15th Annual Convention, Proceedings*, 341-369.
- Pertamina, 1982. An appraisal of the petroleum potential of eastern Indonesia. *Bureau d' Etudes Industrielle et de Cooperation de l'Institut Francais du Petrole (BEICIP), Report*. (unpublished).
- Phoa, R.S.K. & Samuel, L., 1986 - Problems of source rock identification in the Salawah Basin, Irian Jaya. *Indonesian Petroleum Association, 15th Annual Convention, Proceedings*, 405-421.
- Pieters, P. E., 1978 - Port Moresby-Kalo-Aroa, Papua New Guinea - 1:250,000 series. *Bureau of Mineral Resources, Geology & Geophysics, Australia, and Geological Survey of Papua New Guinea, Explanatory Notes, SC/55-6,7,11*.
- Pieters, P.E., 1980 - The geology of the Kikori 1:250,000 sheet area, Papua New Guinea. *Bureau of Mineral Resources, Geology & Geophysics, Australia, Record 1980/79*.
- Pieters, P.E., Hakim, A.S. & Atmawinata, S.A., 1985 - Ransiki 1:250,000 sheet area. *Geological Research and Development Centre, Indonesia, and Bureau of Mineral Resources, Geology & Geophysics, Australia, Irian Jaya Geological Mapping Project, Geological Data Package*.
- Pieters, P.E., Hartono, U. & Amri, C., 1989 - Geologi Lembar Mar, Irian Jaya. (Geology of the Mar Sheet area, Irian Jaya). *Geological Research and Development Centre, Indonesia*.
- Pieters, P.E., Pigram, C.J., Trail, D.S., Dow, D.B., Ratman, N. & Sukamto, R., 1983 - The stratigraphy of Western Irian Jaya. *Geological Research and Development Centre, Bulletin 8*, 14-48.
- Pieters, P.E., Ryburn, R.J. & Trail, D.S., 1979 - Geological reconnaissance in Irian Jaya, 1976 and 1977. *Bureau of Mineral Resources, Geology & Geophysics, Australia, Record 1979/19*.

- Pigott, J. D. & Cullen, A. B., 1990 - Seismic stratigraphy of the Piore and Sepik Basins: Insight into the segmentation of the North New Guinea Basin. *Orogenesis in Action, London, 18-20 April 1990, Abstracts*, p.44.
- Pigram, C. J., 1978 - Geology of the Schrader Range. *Geological Survey of Papua New Guinea, Report, 76/4*.
- Pigram, C.J., 1988 - Review of terrane tectonics in New Guinea and Eastern Indonesia, in relation to palaeomagnetic problems. *9th Australian Geological Convention, Brisbane, Abstracts, 21, 316-317*.
- Pigram, C.J., 1990 - Tectonic history of the New Guinea orogen and the origin of the microcontinents of eastern Indonesia. *Orogenesis in Action, London, 18-20 April 1990, Abstracts*, p. 45.
- Pigram, C. J. & Davies, H. L., 1987 - Terranes and the accretion history of the New Guinea Orogen. *BMR Journal of Australian Geology & Geophysics, 10, 193-211*.
- Pigram, C.J. & Panggabean, H., 1981 - Pre-Tertiary geology of western Irian Jaya and Misool Island. Implication for the tectonic development of eastern Indonesia. *Indonesian Petroleum Association, 10th Annual Convention, Proceedings. 385-399*.
- Pigram, C.J. & Panggabean, H., 1983a - Rifting of the northern margin of the Australian Continent during the break up of Gondwana. *Geological Society of Australia, Abstracts, 124-125*.
- Pigram, C.J. & Panggabean, H., 1983b - Age of the Banda Sea, eastern Indonesia. *Nature, 301, 231-234*.
- Pigram, C.J. & Panggabean, H., 1984 - Rifting of the northern margin of the Australian continent and the origin of some microcontinents in eastern Indonesia. *Tectonophysics, 107, 331-353*.
- Pigram, C.J. & Panggabean, H., 1989 - Geology of the Waghete Sheet area, Irian Jaya. Explanatory notes and geological map. *Geological Research and Development Centre, Bandung Indonesia, Geological Data Record*.
- Pigram, C.J. & Sukanta, U., 1982 - Taminabuan 1:250,000 sheet area, Irian Jaya. *Geological Research and Development Centre, Indonesia, and Bureau of Mineral Resources, Geology & Geophysics, Australia, Irian Jaya Geological Mapping Project, Geological Data Package*.
- Pigram, C. J. & Symonds, P. A., 1988 - Development of the Moresby Trough region - passive margin to foreland basin. *9th Australian Geological Convention, Brisbane 1988, Abstracts, 21, 318-319*.
- Pigram, C.J. & Symonds, P.A., in press - A review of the timing of the major tectonic events in the New Guinea Orogen. *Southeast Asian Journal of Earth Science*.
- Pigram, C.J., Challinor, A.B., Hasibuan, F., Rusmana, E. & Hartono, U., 1982a - Geological results of the 1981 expedition to the Misool Archipelago, Irian Jaya. *Geological Research and Development Centre, Bulletin, 6, 18-29*.
- Pigram, C.J., Challinor, A.B., Hasibuan, F., Rusmana, E. & Hartono, U., 1982b - Lithostratigraphy of the Misool Archipelago, Irian Jaya, Indonesia. *Geologie en Mijnbouw, 61, 245-279*.
- Pigram, C.J., Davies, P.J., Feary, D.A. & Symonds, P.A., 1989 - Tectonic controls on carbonate platform evolution in southern Papua New Guinea: passive margin to foreland basin. *Geology, 17, 199-202*.

- Pigram, C.J., Davies, P.J., Feary, D.A., Symonds, P.A. & Chaproniere, G.C.H., 1990 - Controls on Tertiary carbonate platform evolution in the Papuan Basin: new play concepts. In Carman, G.J. & Carman, Z. (Editors), Petroleum Exploration in Papua New Guinea. *First PNG Petroleum Convention, Port Moresby, 12-14th February 1990, Proceedings*, 185-195.
- Pigram, C. J., Griffin, T. J. & Arnold, G. O., 1987 - Geology of the Minj 1:1000,000 Sheet area. *Geological Survey of Papua New Guinea, Archive File, 20ER*.
- Pigram, C.J., Robinson, G.P. & Lumbantobing, S., 1983 - Late Cainozoic origin for the Bintuni Basin and adjacent Lengguru Fold Belt, Irian Jaya. *Geological Research and Development Centre, Bulletin 7*, 24-36.
- Pigram, C.J., Surono & Supandjono, J.B., 1985a - Origin of the Sula Platform, eastern Indonesia. *Geology*, 13, 246-248.
- Pigram, C.J., Surono & Supandjono, J.B., 1985b - Geology and regional significance of the Sula Platform, East Indonesia. *Geological Research and Development Centre, Indonesia, Bulletin 11*.
- Pinchin, J., 1985 - Cape Vogel Basin, PNG - tectonics and petroleum potential. *Bureau of Mineral Resources, Geology & Geophysics, Australia, Record 1985/32*, 31-36.
- Pono, S., 1988 - Interpretation of seismic reflection records, Cape Vogel Basin, Papua New Guinea. *Geological Survey of Papua New Guinea, Report 88/27*.
- Powell, C.McA., Roots, S.R. & Veevers, J.J., 1988 - Pre-breakup continental extension in east Gondwanaland and the early opening of the eastern Indian Ocean. *Tectonophysics*, 155, 261-262.
- Price, J.B., 1990 - Kutubu Petroleum Development Project Crude Oil Export System. In Carman, G.J. & Carman, Z. (Editors), Petroleum Exploration in Papua New Guinea. *First PNG Petroleum Convention, Port Moresby, 12-14th February 1990, Proceedings*, 581-585.
- Price, N.J. & Audley-Charles, M.G., 1983 - Plate rupture by hydraulic fracture resulting in overthrusting. *Nature*, 306 (5943), 572-575.
- Price, N.J. & Audley-Charles, M.G., 1987 - Tectonic collision processes after plate rupture. *Tectonophysics*, 140, 121-129.
- Price, N.J., Price, G.D. & Price, S.L., 1989 - Gravity glide and plate tectonics. In Audley-Charles, M.G. & Hallam, A. (Editors), Gondwana and Tethys. *Geological Society Special Publication*, 37, 5-21.
- Price, P.L., O'Sullivan, T. & Alexander, R., 1987 - The nature and occurrence of oil in Seram, Indonesia. *Indonesian Petroleum Association, 6th Annual Convention, Proceedings*, 141-173.
- Pulunggono, A., 1976 - Tertiary carbonates distribution and oil potential in Indonesia. *Indonesian Petroleum Association, Carbonate Seminar, Proceedings, Special Volume IPA*, 6-14.
- Pulunggono, A. & Koesoemadinata, R.P., 1975 - Review of the hydrocarbon potentials in the sedimentary basins of Indonesia. *Indonesian Association of Geologists, Regional Conference on the Geology and Mineral Resources of Southeast Asia, Proceedings*, 65-67.
- Purdy, G.M. & Detrick, R.S., 1978 - A seismic refraction experiment in the Central Banda Sea. *Journal of Geophysical Research*, 83A, 2247-2257.

- Ratman, N. & Atmawinata, S.A., in preparation - Geology of the Yapen Quadrangle, Irian Jaya. *Geological Research and Development Centre, Explanatory Notes.*
- Richards, J.P., Chappell, B.W. & McCulloch, M.T., 1990 - Intraplate-type magmatism in a continent-island-arc collision zone: Porgera intrusive complex, Papua New Guinea. *Geology*, 18, 958-961.
- Richards, J.R. & Willmott, W.F., 1970 - K-Ar age of biotites from Torres Strait. *Australian Journal of Science*, 32, 369.
- Ridd, M.F., 1973 - Mesozoic sandstones of southwest Papua New Guinea: A review. Australasian Petroleum Company, Report 4/R/30 (unpublished).
- Ripper, I. & McCue, K.F., 1983 - The seismic zone of the Papuan Fold Belt. *BMR Journal of Australian Geology and Geophysics*, 8, 147-156.
- Robertson Research (Australia) Pty Ltd & Flower Doery Buchan Pty Ltd, Sydney, 1984 -Petroleum potential of the Papuan Basin, Papua New Guinea. Report prepared for Geological Survey of Papua New Guinea, Department of Minerals and Energy (unpublished).
- Robinson, G. P., 1974 - Huon-Sag Sag, Papua New Guinea - 1:250,000 geological series. *Geological Survey of Papua New Guinea, Explanatory Notes*, SB/55-11.
- Robinson, G.P. & Jaques, A.L., 1978 - Karkar Island, Papua New Guinea - 1:250,000 geological series. *Bureau of Mineral Resources, Geology & Geophysics, Australia, and Geological Survey of Papua New Guinea, Explanatory Notes*, SB/55-2.
- Robinson, G.P. & Ratman, N., 1977 - Explanatory notes on the Manokwari 1:250,000 geological sheet, Irian Jaya. *Bureau of Mineral Resources, Geology & Geophysics, Australia, Record 1977/32.*
- Robinson, G.P. & Ratman, N., 1978 - The stratigraphic and tectonic development of the Manokwari Area, Irian Jaya. *BMR Journal of Australian Geology & Geophysics*, 3(1), 19-24.
- Robinson, G.P., Harahap, B.H. & Suparman, M., 1988 - Fak Fak 1:250,000 sheet area, Irian Jaya. *Geological Research and Development Centre, Indonesia, Geological Data Reord.*
- Robinson, G.P., Harahap, B.H. & Tobing, S.L., 1988 - Geology of the Pulau Karas (Kanoka) - Pulau Adi quadrangle, Irian Jaya. *Indonesian Geological Research and Development Centre, Indonesia, Explanatory Notes.*
- Robinson, G.P., Jaques, A.L. & Brown, C.M., 1976 - Madang, Papua New Guinea - 1:250,000 geological series. *Bureau of Mineral Resources, Geology & Geophysics, Australia, and Geological Survey of Papua New Guinea, Explanatory Notes*, SB/55-6.
- Robinson, G.P., Ryburn, R.J., Harahap, B.H. & Tobing, S.L., 1988 - Geology of the Kaimana Quadrangle, Irian Jaya. *Geological Research and Development Centre, Indonesia, Explanatory Notes.*
- Robinson, G.P., Ryburn, R.J., Harahap, B.H., Tobing, S.L. & Achdan, A., 1989 - Geology of the Steenkool (Wasior) Quadrangle, Irian Jaya. *Geological Research and Development Centre, Indonesia, Explanatory Notes.*
- Robinson, K.M., 1987 - An overview of source rocks and oils in Indonesia. *Indonesian Petroleum Association, 16th Annual Convention, Proceedings*, 97-122.

- Rock, N.M.S. & Finlayson, E.J., 1990 - Petrological affinities of intrusive rocks associated with the giant mesothermal gold deposit at Porgera, Papua New Guinea. *Journal of Southeast Asian Earth Sciences*, 4, (3), 247-257.
- Rogerson, R. & Haig, D. W., 1990 - Excursion Guide to Port Moresby. *Geological Survey of Papua New Guinea and Papua New Guinea Chamber of Mines and Petroleum, Port Moresby.*
- Rogerson, R. J. & Hilyard, D. B., 1990 - Scrapland: a suspect composite terrane in Papua New Guinea. In Carman, G.J. & Carman, Z. (Editors), Petroleum exploration in Papua New Guinea. *First PNG Petroleum Convention, Port Moresby, 12-14th February 1990, Proceedings*, 271-282.
- Rogerson, R. & McKee, C., 1990 - Geology, volcanism and mineral deposits of Papua New Guinea. In Hughes, F.E. (Editor), *Geology of the Mineral Deposits of Australia and Papua New Guinea. The Australasian Institute of Mining and Metallurgy, Monograph 14*, 1689-1701.
- Rogerson, R. J., Haig, D. W. & Nion, S. T. S., 1981 - Geology of Port Moresby. *Geological Survey of Papua New Guinea, Report*, 1981/16.
- Rogerson, R., Hilyard, D. & Silver, E., 1988 - Excursion guide to the Papua New Guinea collision zone. *Geological Survey of Papua New Guinea, Report*, 88/17.
- Rogerson, R., Hilyard, D., Finlayson, E. J., Holland, D. J., Nion, S. T. S., Sumaiang, R. S., Duguman, J. & Loxton, C. D. C., 1987 - The geology and mineral resources of the Sepik headwaters region, Papua New Guinea. *Geological Survey of Papua New Guinea, Memoir*, 12, 97pp.
- Rogerson, R., Hilyard, D., Francis, G. & Finlayson, E., 1987 - The foreland thrust belt of Papua New Guinea. *Pacific Rim Congress, 1987*, 579-583.
- Rogerson, R.J., Hilyard, D.B., Finlayson, E.J., Johnson, R.W. & McKee, C.O., 1989 - The geology and mineral resources of Bougainville and Buka Islands, Papua New Guinea. *Geological Survey of Papua New Guinea, Memoir*, 16.
- Rogerson, R., Williamson, A., Francis, G. & Sandy, M.J., 1982 - Geology and mineralisation of the Kainantu area. *Geological Survey of Papua New Guinea, Report*, 82/23.
- Rosidi, H.M.D., Tjokrosapoetro, S., Gafoer, S. & Suwitodirdjo, K., 1979 - Peta geologi Lembar Kupang-Atambua, Timor. (Geologic map of the Kupang - Atambua, Timor.) *Geological Research and Development Centre, Bandung, Indonesia.*
- Royer, J.-Y. & Sandwell, D.T., 1989 - Evolution of the Eastern Indian Ocean since the Late Cretaceous: constraints from GEOSAT altimetry. *Journal of Geophysical Research B*, 94 (10), 13755-13782.
- Ryburn, R.J., 1974 - Pomio, New Britain - 1:250,000 geological series. *Bureau of Mineral Resources, Geology & Geophysics, Australia, Explanatory Notes*, SB/56-6.
- Ryburn, R.J., 1975 - Talasea-Gasmata, New Britain - 1:250,000 geological series. *Bureau of Mineral Resources, Geology & Geophysics, Australia, and Geological Survey of Papua New Guinea, Explanatory Notes*, SB/56-5,9.
- Ryburn, R.J., 1976 - Cape Raoult-Arawe, Papua New Guinea - 1:250,000 geological series. *Bureau of Mineral Resources, Geology & Geophysics, Australia, and Geological Survey of Papua New Guinea, Explanatory Notes*, SB/56-8, 12.

- Sanyoto, P., Pieters, P.E., Amri, C.H., Simandjutak, W. & Supriatna, S., 1985 - Preliminary geological map of parts of the Sorong, Kasim, West Waigeo & Misool quadrangles, Irian Jaya, scale 1:250,000. *Geological Research and Development Centre, Bandung, Indonesia*.
- Sari, J., 1988 - Aspects of stratigraphy, sedimentology and petroleum geology of the Toro Sandstone Formation. *Geological Survey of Papua New Guinea, Report, 88/3*.
- Sari, J., 1990 - Revised stratigraphic definition of the Toro Formation: a proposal. In Carman, G.J. & Carman, Z. (Editors), Petroleum exploration in Papua New Guinea. *First PNG Petroleum Convention, Port Moresby, 12-14th February 1990, Proceedings, 159-167*.
- Sato, T., Westermann, G.E.G., Skwarko S.K. & Hasibuan, F., 1978 - Jurassic biostratigraphy of the Sula Islands, Indonesia. *Geological Research and Development Centre, Bandung, Indonesia, Bulletin 4(1), 1-28*.
- Schlüter, H.U. & Fritsch, J., 1985 - Geology and tectonics of the Banda Arc between Tanimbar Island and Aru Island. *Geologisches Jahrbuch, 30, 3-41*.
- Scotese, C.R., in preparation - Atlas of Phanerozoic plate reconstructions. *American Geophysical Union*.
- Scotese, C.R. & Barrett, S.F., 1990 - Gondwana's movement over the South Pole during the Palaeozoic: evidence from lithological indicators of climate. In McKerrow, W.S. & Scotese, C.R. (Editors), Palaeozoic palaeogeography and biogeography. *Geological Society, Memoir, 12, 75-85*.
- Scotese, C.R. & McKerrow, W.S., 1990 - Revised world maps and introduction. In McKerrow, W.S. & Scotese, C.R. (Editors), Palaeozoic palaeogeography and biogeography. *Geological Society, Memoir, 12, 1-21*.
- Scotese, C.R., Gahagan, L.M. & Larson, R.L., 1988 - Plate tectonic reconstructions of the Cretaceous and Cenozoic ocean basins. *Tectonophysics, 155, 27-48*.
- Shaw, R.D., 1985 - Hydrocarbon potential of the Bougainville Basin, Papua New Guinea. 14th BMR Symposium, Extended Abstracts, Canberra, Australia, 22-23 October, 1985, 19-29. *Bureau of Mineral Resources, Geology & Geophysics, Australia, Record 1985/32*.
- Sikumbang, N. & Sanyoto, P., 1984 - Geological map of the Buton and Muna Quadrangles, southeast Sulawesi. *Geological Research and Development Centre, Bandung, Indonesia*.
- Silitonga, P.H. & Pudjowaluyo, H., 1981 - Geological reconnaissance and mineral prospecting on Besar Island (Moluccas, Indonesia). In The geology and tectonics of eastern Indonesia. *Geological Research and Development Centre, Bandung, Indonesia, Special Publication 2, 373-381*.
- Silver, E.A., 1977 - The Sula spur enigma. *Geological Society of America, Abstracts, 9(7), 1175-1176*.
- Silver, E.A., 1981 - A new tectonic map of the Molucca sea and East Sulawesi, Indonesia, with implications for hydrocarbon potential and metallogenesis. In The geology and tectonics of Eastern Indonesia. *Geological Research and Development Centre, Bandung, Indonesia, Special Publication 2, 344-347*.
- Silver, E.A. & Smith, R.B., 1983 - Comparison of terrane accretion in modern Southeast Asia and the Mesozoic North American Cordillera. *Geology, 11, 198-202*.

- Silver, E.A., Abbott, L., Reed, D.L., Kirchhoff-Stein, K.S., Bernstein, B. & Mackay, M., 1990 - Collision propagation in Papua New Guinea and the Solomon Sea. *Orogenesis in Action, London, 18-20 April 1990, Abstracts*, p.50.
- Silver, E.A., Gill, J.B., Schwartz, D., Prasetyo, H. & Duncan, R.A., 1985 - Evidence for a submerged and displaced continental borderland, north Banda Sea, Indonesia. *Geology*, 13, 687-691.
- Silver, E.A., Joyodiwiryo, Y. & McCaffrey, R., 1978 - Gravity results and emplacement geometry of the Sulawesi ultramafic belt, Indonesia. *Geology*, 6, 527-531.
- Silver, E.A., McCaffrey, R., Joyodiwiryo, Y. & Stevens, S., 1983 - Ophiolite emplacement by collision between the Sula Platform and the Sulawesi Island Arc, Indonesia. *Journal of Geophysical Research*, 88 (B11), 9419-9435.
- Silver, E.A., McCaffrey, R. & Smith, R.B., 1985 - Collision, rotation and the initiation of subduction in the evolution of Sulawesi, Indonesia. *Journal of Geophysical Research*, 88 (B11), 9407-9418.
- Silver, E.A., Reed, D., McCaffrey, R. & Joyodiwiryo, Y., 1983 - Back arc thrusting in the eastern Sunda Arc, Indonesia: A consequence of arc-continent collision. *Journal of Geophysical Research*, 88(B9), 7429-7448.
- Simandjuntak, T.O., 1987 - Sedimentology and tectonics of the collision complex in the East Arm of Sulawesi, Indonesia. *Geosea Congress VI, 6-12 July 1987, Jakarta, Geological Research and Development Centre, Bandung, Indonesia*.
- Simbolon, B., Martodjojo, S. & Gunawan, R., 1984 - Geology and hydrocarbon prospects of the pre-Tertiary system of Misool area. *Indonesian Petroleum Association, 13th Annual Convention, Proceedings*, 317-340.
- Skwarko, S.K., 1963 - New Mesozoic fossil occurrences in New Guinea and their stratigraphic significance. *Australian Journal of Science*, 26 (1), 24-25.
- Skwarko, S.K., 1967 - Mesozoic Mollusca from Australia and New Guinea. *Bureau of Mineral Resources, Geology & Geophysics, Australia, Bulletin 75*.
- Skwarko, S.K., 1983 - *Somareoides hastatus* (Skwarko), a new Late Triassic bivalve from Papua New Guinea. *Bureau of Mineral Resources, Geology & Geophysics, Australia, Bulletin 217*, 105-112.
- Skwarko, S. K., Nicoll, R. S. & Campbell, K. S. W., 1976 - The Late Triassic mollusca, conodonts and brachiopods of the Kuta Formation and its Triassic palaeogeography, Papua New Guinea. *BMR Journal of Australian Geology and Geophysics*, 1, 219-230.
- Slater, A., Balkwill, H.R. & Fong, G.U., 1988 - Seismic evidence for structural style in the offshore Kerema area, Papua New Guinea: application to petroleum exploration. *7th Offshore South East Asia Conference, Singapore 2-5 February 1988, Reprints*, 141-149.
- Smart, J., 1977 - Late Quaternary sea-level changes, Gulf of Carpentaria, Australia. *Geology*, 5, 755-759.
- Smith, I. E. M., 1976 - Peralkaline rhyolites from the D'Entrecasteaux Islands, Papua New Guinea. In Johnson, R. W. (Editor), *Volcanism in Australasia*. Elsevier, New York, 275-286.
- Smith, I. E., 1982 - Volcanic evolution of eastern Papua. *Tectonophysics*, 87, 315-333.

- Smith, I. E. & Compston, W., 1982 - Strontium isotopes in Cenozoic volcanic rocks from southeastern Papua New Guinea. *Lithos*, 15, 199-206.
- Smith, I. E. & Davies, H. L., 1973a - Samarai, Papua New Guinea - 1:250,000 geological series. *Bureau of Mineral Resources, Geology & Geophysics, Australia, and Geological Survey of Papua New Guinea, Explanatory Notes, SC/56-9.*
- Smith, I. E. & Davies, H. L., 1973b - Abau, Papua New Guinea - 1:250,000 series. *Bureau of Mineral Resources, Geology & Geophysics, Australia, and Geological Survey of Papua New Guinea, Explanatory Notes, SC/55-12.*
- Smith, I. E. & Davies, H. L., 1976 - Geology of the southeast Papuan mainland. *Bureau of Mineral Resources, Geology & Geophysics, Australia, Bulletin 165.*
- Smith, I. E. M. & Johnson, R. W., 1981 - Contrasting rhyolite suites in the late Cainozoic of Papua New Guinea. *Journal of Geophysical Research*, 86, 10257-10272.
- Smith, R.B., 1983 - Sedimentology and tectonics of a Miocene collision complex and overlying late orogenic clastic strata, Buton Island, eastern Indonesia. *University of California, Santa Cruz, PhD Thesis* (unpublished).
- Smith, R.B. & Silver, E.A., 1991 - Geology of the Miocene collision complex, Buton, eastern Indonesia. *Geological Society of America, Bulletin*, 103, 660-678.
- Sopaheluwakan, J., 1990 - Ophiolite obduction in the Mutis complex, Timor, eastern Indonesia. *University Press, Amsterdam.*
- Staffer, P.H., 1983 - Unravelling the mosaic of Palaeozoic crustal blocks in southeast Asia. *Geologische Rundschau*, 72, 1061-1080.
- Stewart, W.D. & Durkee, E.F., 1985 - Petroleum potential of the Papuan Basin. *Oil & Gas Journal*, April 1, 151-160.
- Stewart, W.D. & Sandy, M.J., 1986 - Cenozoic stratigraphy and structure of New Ireland and Djaul Island, New Ireland Province, Papua New Guinea. *Geological Survey of Papua New Guinea, Report 86/12.*
- Stewart, W.D. & Sandy, M.J., 1988 - Geology of New Ireland and Djaul Islands, northeastern Papua New Guinea. In Marlow, M.S., Dadisman, S.V. & Exon, N.F. (Editors), *Geology and offshore resources of Pacific island arcs - New Ireland and Manus region, Papua New Guinea. Circum-Pacific Council for Energy and Mineral Resources Earth Science Series*, 9, 13-30.
- Stewart, W. D., Francis, G. & Deibert, D. H., 1986 - Cape Vogel Basin hydrocarbon potential. *Oil and Gas Journal*, November 17, 67-71.
- Stewart, W.D., Francis, G. & Pederson, S.L., 1987 - Hydrocarbon potential of Papua New Guinea's Bougainville, southeastern New Ireland basins. *Oil and Gas Journal*, November 23, 83-87.
- Stoen, J. D. & Garside, I. E., 1973 - Nubiam No. 1 well completion report. *Bureau of Mineral Resources, Geology & Geophysics, Australia, PSSA Report, 73/238.*
- Struckmeyer, H. I. M., 1990 - Papuan Basin data compilation: Mesozoic to Cainozoic stratigraphic summary columns and data maps. *Bureau of Mineral Resources, Geology & Geophysics, Australia, Record 1990/67 (Palaeogeography 23)*, 115pp.

- Struckmeyer, H.I.M., 1991a - Mesozoic to Cainozoic plate tectonic reconstructions (preliminary) for Papua New Guinea. *Bureau of Mineral Resources, Geology & Geophysics, Record 1991/75* (Palaeogeography 35), 47 pp.
- Struckmeyer, H.I.M., 1991b - Papua New Guinea data compilation: Stratigraphic summary columns and data maps for the Papua New Guinea Orogen and Neogene basins. *Bureau of Mineral Resources, Geology & Geophysics, Australia, Record 1991/105* (Palaeogeography 37), 45pp.
- Struckmeyer, H.I.M. & Brown, P.J., 1990 - Australian sealevel curves part I: Australian inundation curves. *Bureau of Mineral Resources, Geology & Geophysics, Australia, Record 1990/11* (Palaeogeography 3), 67pp.
- Struckmeyer, H.I.M., Bradshaw, M.T., Walley, A.M. & Yeung, M., 1991 - Mesozoic to Cainozoic tectonic evolution of the Australian Plate margin - an overview. BMR-APIRA Phanerozoic History of Australia Project, Project Notes November 1991 (unpublished).
- Struckmeyer, H.I.M., Yeung, M. & Bradshaw, M.T., 1990 - Mesozoic palaeogeography of the northern margin of the Australian plate and its implications for hydrocarbon exploration. In Carman, G.J. & Carman, Z. (Editors), *Petroleum exploration in Papua New Guinea. First PNG Petroleum Convention, Port Moresby, 12-14th February 1990, Proceedings*, 137-152.
- Sudana, D. & Yasin, A., 1983 - Laporan dan Peta. Geologi Lembar Obi, Maluku Utara, skala 1:250,000. *Geological Research and Development Centre, Bandung, Indonesia, Report*.
- Sukamto, R., 1975a - The structure of Sulawesi in the light of plate tectonics. *Regional Conference on the Geology and Mineral Resources of Southeast Asia, Proceedings*, 2, 121-142.
- Sukamto, R., 1975b - Geologic map of Indonesia, Ujung Pandang Sheet Scale 1:1,000,000. *Geological Survey of Indonesia, Directorate General of Mines, Ministry of Mines*.
- Sukamto, R., 1975c - Geologi daerah kepulauan Banggai dan sula. J2, 3, 1975 *Geologi Indonesia*.
- Sukamto, R. & Simandjuntak, 1983 - Tectonic relationship between geologic provinces of western Sulawesi, eastern Sulawesi and Banggai-Sula in the light of sedimentological aspects. *Bulletin of the Geological Research and Development Centre, Bandung, Indonesia*, 7, 1-12.
- Sukanta, U., Atmawinata, S. & Harahap, B.H., in press - Tectonically controlled sedimentation within the Bintuni Basin, Irian Jaya. 'Pertemuan Ilmiah Tahunan Ikatan Ahli Geologi Indonesia', *Proceedings, Bandung, Indonesia*.
- Sukardi & Sutrisno, 1980 - Report on the Geology of Tanimbar Islands southeast Maluku, scale 1:250,000. *Geological Research and Development Centre, Bandung, Indonesia*.
- Sukardi & Sutrisno, 1981 - Preliminary geological map of the Tanimbar Islands quadrangle, Maluku, scale 1:250,000. *Geological Research and Development Centre, Indonesia*.
- Supandjono, J.B. & Haryono, E., 1986 - Laporan Geology Lembar Banggai Sulawesi-Maluku Sekala 1:250,000. *Proyek pemetaan geologi dan interpretasi foto udara bidang pemetaan geologi pusat penelitian dan pengembangan geologi*.
- Suparman, M., Agustiyanto, D. & Achdan, H., 1987 - Geologic map of the Babar Quadrangles, southeast Maluku, scale 1:250,000. *Geological Research and Development Centre, Bandung, Indonesian*.
- Suprinata, S., Apandi, T. & Simandjuntak, W., 1977 - Geologic map of Waigeo Quadrangle, Irian Jaya, scale 1:250,000. *Geological Survey of Indonesia*.

- Surono & Sukarna, D., 1985 - Laporan geologi lembar Sanana, Maluku, skala 1:250,000 (geologic map of the Sanana quadrangle, Maluku). *Geological Research and Development Centre, Bandung, Indonesia*.
- Symonds, P.A., Fritsch, J. & Schluter, H.-U., 1984 - Continental margin around the western Coral Sea Basin: Structural elements, seismic sequences, and petroleum geological aspects. In Watson, S.T. (Editor), *3rd Circum-Pacific Energy and Mineral Resources Conference, Hawaii, Transactions*, 143-152.
- Symonds, P.A., Davies, P.J., Pigram, C.J., Feary, D.A. & Chaproniere, G.H.C., in preparation - Northeast Australia: Torres Shelf - Pandora Trough. *Bureau of Mineral Resources, Geology & Geophysics, Australia, Folio 4*.
- Tallis, N.C., 1975 - Development of the Tertiary offshore Papuan Basin. *The APEA Journal*, 15, 55-60.
- Taylor, B., 1979 - Bismarck Sea: evolution of a back-arc basin. *Geology*, 7, 171-174.
- Taylor, D. J., 1976 - The Late Neogene foraminiferal sequences from the Amogu and Ninab Rivers, North New Guinea Basin. *Geological Survey of Papua New Guinea* (unpublished).
- Taylor, L. & Falvey, D., 1977 - Queensland Plateau and Coral Sea Basin: stratigraphy, structure and tectonics. *The APEA Journal*, 17 (1), 13-29.
- Thompson, J.E., 1967 - A geological history of eastern New Guinea. *The APEA Journal*, 7(2), 83-93.
- Thompson, J.E., 1972 - Continental drift and the geological history of Papua New Guinea. *The APEA Journal*, 12, 64-69.
- Thrupp, G.A., Sliter, W.V., Silver, E.A., Pigram, C.J., Prasetyo, H. & Coe, R.S., 1988 - Palaeomagnetism of Late Cretaceous calcareous sediments from the Misool Archipelago, Irian Jaya. *9th Australian Geological Convention, Brisbane 1988, Abstracts* 21, 401-402.
- Tiffin, D.L., Davies, H.L., Honza, E., Lock, J. & Okuda, Y., 1987 - The New Britain Trench and 49° embayment, western Solomon Sea. *Geo-Marine Letters*, 7 (3), 135-142.
- Tingey, R. J. & Grainger, D. J., 1976 - Markham, Papua New Guinea - 1:250,000 geological series. *Bureau of Mineral Resources, Geology & Geophysics, Australia, and Geological Survey of Papua New Guinea, Explanatory Notes*, SB/55-10.
- Tjhin, K. T., 1976 - Trobriand Basin exploration, Papua New Guinea. *The APEA Journal*, 81-90.
- Tjokrosapoetro, S. & Budhitrisna, T., 1982 - Geology and tectonics of the northern Banda Arc. *Geological Research and Development Centre, Bandung, Indonesia, Bulletin* 6, 1-17.
- Totterdell, J.M., Brakel, A.T. & Jones, P.J., in preparation - Palaeogeographic Atlas of Australia. Volume 5 Carboniferous. *Bureau of Mineral Resources, Geology & Geophysics, Australia*.
- Trail, D. S., 1967 - Geology of Woodlark Island, Papua. *Bureau of Mineral Resources, Geology & Geophysics, Australia, Report* 115.
- Untung, M., (in press) - The isostatic state of the crust in the western portion of Irian Jaya. *6th Regional Congress on Geology, Mineral and Hydrocarbon Resources, Jakarta, Proceedings*.
- Van Andel, T.H. & Veevers, J.J., 1967 - Morphology and sediments of the Timor Sea. *Bureau of Mineral Resources, Geology & Geophysics, Australia, Bulletin* 83.

- Van Bemmelen, R.W., 1949 - The Geology of Indonesia. Volume 1B (Portfolio), *Government Printing office, The Hague*, 732pp.
- Van Der Linden, W.J.M., Hartosukohardjo, S., Zachariasse, W.J. & de Lange, G.J., 1986 - The Shellius - II expedition progress report, theme 1, geology and geophysics of the Banda Arc and adjacent areas. *Royal Netherlands Academy of Arts and Sciences & Indonesian Institute of Science*, 1-38.
- Van Marle, L.J., Hinte, J.E. & Nederbragt, A.J., 1987 - Plankton percentage of the foraminiferal fauna in seafloor samples from the Australian - Irian Jaya continental margin, eastern Indonesia. *Marine Geology*, 77, 151-156.
- Van Oyen, F. H., 1972 - Trough evidence along the southern foothills of the Prince Alexander Mountains, Sepik district - New Guinea. *The APEA Journal*, (1972), 74-78.
- Vedder, J.G. & Bruns, T.R., 1989 - Geologic setting and petroleum prospects of basin sequences, offshore Solomon Islands and eastern Papua New Guinea. In Vedder, J.G. & Bruns, T.R. (Editors), *Geology and offshore resources of Pacific island arcs - Solomon Islands and Bougainville, Papua New Guinea regions. Circum-Pacific Council for Energy and Mineral Resources Earth Science Series*, 12, 287-322.
- Vedder, J. G., Bruns, T. R. & Colwell, J. B., 1989 - Geologic setting and petroleum prospects of basin sequences, offshore Solomon Islands and Eastern Papua New Guinea. *Joint CCOP/SOPAC-IOC 4th International Workshop on Geology, Geophysics and Mineral Resources of the South Pacific, 24 September - 1 October, Canberra, Australia, Programme & Abstracts Volume*, p. 112.
- Vedder, J.G., Bruns, T.R. & Cooper, A.K., 1989 - Geologic framework of Queen Emma Basin, eastern Papua New Guinea. In Vedder, J.G. & Bruns, T.R. (Editors), *Geology and offshore resources of Pacific island arcs - Solomon Islands and Bougainville, Papua New Guinea regions. Circum-Pacific Council for Energy and Mineral Resources Earth Science Series*, 12, 59-86.
- Veevers, J.J., 1991 - Mid-Cretaceous tectonic climax, Late Cretaceous recovery, and Cainozoic relaxation in the Australian region. *Geological Society of Australia, Special Publication*, 18, 1-14.
- Veevers, J.J., Falvey, D.A. & Robins, S., 1978 - Timor Trough and Australia: Facies show topographic wave migrated 80 km during the past 3 m.y. *Tectonophysics*, 45, p.217-227.
- Veevers, J.J., Powell, C.McA. & Roots, S.R., 1991 - Review of seafloor spreading around Australia. I. Synthesis of the patterns of spreading. *Australian Journal of Earth Sciences*, 38, 373-389.
- Visser, W. A. & Hermes, J. J., 1962 - Geological results of the exploration for oil in Netherlands New Guinea. *Government Printing Office*, V. 20, The Hague (*Staatsdrukkerij-en uitgeverijbedrijf*, 1 & 2).
- Von Der Borch, C.C., 1979 - Continent-island arc collision in the Banda Arc. *Tectonophysics*, 54, 169-193.
- Walker, D. A. & McDougall, I., 1982 - $^{40}\text{Ar}/^{39}\text{Ar}$ and K-Ar dating of altered glassy volcanic rocks: The Dabi Volcanics, Papua New Guinea. *Geochimica et Cosmochimica Acta*, 46, 2181-2190.
- Wallace, D.A., Johnson, R.W., Chappell, B.W., Arculus, R.J., Perfit, M.R. & Crick, I.H., 1983 - Cainozoic volcanism on the Tabar, Lihir, Tanga, and Feni Islands, Papua New Guinea: Geology, whole-rock analyses, and rock-forming mineral compositions. *Bureau of Mineral Resources, Geology & Geophysics, Australia, Report* 243.

- Walley, A.M. & Ross, M.I., 1991 - Preliminary reconstructions for the Cretaceous to Cainozoic of the New Zealand - New Caledonia region. *Bureau of Mineral Resources, Geology & Geophysics, Australia, Record* 1991/12 (Palaeogeography 31), 43pp.
- Walley, A.M., Strusz, D.L. & Yeates, A.N., 1990 - Palaeogeographic Atlas of Australia. Volume 3 Silurian. *Bureau of Mineral Resources, Geology & Geophysics, Australia.*
- Warren, R.G. & Davies, H.L., 1988 - Eclogite-bearing, domed, layered metamorphic complexes ("core-complexes") in the D'Entrecasteaux Islands, Papua New Guinea. *9th Australian Geological Convention, Brisbane 1988, Abstracts* 21, p. 408.
- Warris, B.J., 1973 - Plate tectonics and the evolution of the Timor Sea, Northwest Australia. *The APEA Journal*, 13(1), 13-18.
- Waschmuth, W. & Kunst, F., 1986 - Wrench fault tectonics in northern Irian Jaya. *Indonesian Petroleum Association, 15th Annual Convention, Proceedings*, 317-376.
- Weissel, J.K. & Watts, A.B., 1979 - Tectonic evolution of the Coral Sea Basin. *Journal of Geophysical Research*, 84, 4572-4582.
- Weissel, J.K., Taylor, B. & Karner, G.D., 1982 - The opening of the Woodlark Basin, subduction of the Woodlark spreading system, and the evolution of northern Melanesia since Pliocene times. *Tectonophysics*, 87, 253-277.
- Welsh, A., 1989a - Palynological data from Barikewa-1, Iamara-1, Iehi-1, Komewu-2 and Morehead-1, Papuan Basin, Papua New Guinea. BP Australia, Report R10989 (unpublished).
- Welsh, A., 1989b - Palynological data from Lake Murray-1 and Mutare-1, Papuan Basin, Papua New Guinea. BP Australia, Report R10990 (unpublished).
- Welsh, A., 1990 - Applied Mesozoic biostratigraphy in the western Papuan Basin. In Carman, G.J. & Carman, Z. (Editors), Petroleum exploration in Papua New Guinea. *First PNG Petroleum Convention, Port Moresby, 12-14th February 1990, Proceedings*, 369-379.
- Wells, R.E., 1989 - The oceanic basalt basement of the Solomon Islands arc and its relationship to the Ontong Java Plateau - insights from Cenozoic plate motion models. In Vedder, J.G. & Bruns, T.R. (Editors), Geology and offshore resources of Pacific island arcs - Solomon Islands and Bougainville, Papua New Guinea regions. *Circum-Pacific Council for Energy and Mineral Resources Earth Science Series*, 12, 7-22.
- Wensink, H., 1988 - Displaced terranes of Gondwana origin in Indonesia: palaeomagnetic implications. *Extrait des Annales de la Société Géologique du Nord*. CVII 81-87, May 1988.
- Wensink, H., Hartosukohardjo, S. & Suryana, Y., in preparation - Palaeomagnetism of Cretaceous sediments from Misool, Northeastern Indonesia.
- Wensink, H., Hartosukohardjo, S. & Kool, K., 1987 - Palaeomagnetism of the Nakfunu Formation of Early Cretaceous age, Western Timor, Indonesia. *Geologie en Mijnbouw*, 66, 89-99.
- White, M.F., Boxall, A.M., Findlay, A.L., Sweetman, I.A.D. & Visser, B., 1973 - Report on the Fly-Palmer Geological Survey. Australasian Petroleum Company report. *Geological Survey of Papua New Guinea Archive File* F1/R/73-26.
- Wilford, G.E., Langford, R.P. & Truswell, E.M., in preparation - Palaeogeographic Atlas of Australia. Volume 10 Cainozoic. *Bureau of Mineral Resources, Geology & Geophysics, Australia.*

- Williams, P.R. & Amiruddin, 1983 - Diapirism and deformation east of the Mamberamo River, northern Irian Jaya. *Indonesian Petroleum Association, Twelfth Annual Convention, June 1983.*
- Williams, P.R., Pigram, C.J., Dow, D.B. & Amirrudin, 1984 - Melange production and the importance of shale diapirism in accretionary terrains. *Nature*, 309, 145-146.
- Williamson, A. & Rogerson, R., 1983 - Geology and mineralisation of Misima Island. *Geological Survey of Papua New Guinea, Report 83/12.*
- Williamson, P.E., Exon, N.F., Haq, B.U., Von Rad, U. & Shipboard Scientific Party, 1989 - A North West Shelf Triassic reef play: results from ODP Leg 122. *The APEA Journal*, 29(1), 328-344.
- Willmott, W.F., 1972 - Daru-Maer, Papua New Guinea and Queensland - 1:250,000 geological series. *Bureau of Mineral Resources, Geology & Geophysics, Australia, Explanatory Notes SC/54-8 and SC/55-5.*
- Wiryo Sujono, S. & Hainin, J.A., 1975 - Cainozoic sedimentation in Buton Island. *Regional Conference on the Geology and Mineral Resources of Southeast Asia, Proceedings*, 2, 109-119.
- Worthing, M. A., 1988 - Petrology and tectonic setting of blueschist facies metabasites from the Emo Metamorphics of Papua New Guinea. *Australian Journal of Earth Sciences*, 35, 159-168.
- Yasin, A., 1980 - Geologic map of the Bacan Quadrangle, North Maluku, 1:250,000. *Geological Research and Development Centre of Indonesia, Directorate General of Mines, Ministry of Mines and Energy.*
- Yeates, A.N. & Mulholland, S.M., in preparation - Palaeogeographic Atlas of Australia. Volume 7 Triassic. *Bureau of Mineral Resources, Geology & Geophysics, Australia.*
- Yeung, M. & Struckmeyer, H.I.M., in preparation - Preliminary plate tectonic reconstructions for the Mesozoic to Cainozoic of the Irian Jaya region.
- Ziegler, A.M., Scotese, C.R. & Barrett, S.F., 1982 - Mesozoic and Cenozoic paleogeographic maps. *In Brosche, P. & Sundermann, J. (Editors), Tidal friction and the Earth's rotation II. Springer-Verlag, Berlin.*
- Zillman, N.J. & Paten, R.J., 1975 - Geology and petroleum prospects of Seram Island, Eastern Indonesia. *The APEA Journal*, 15(1), 73-80.